
PHASE I ENVIRONMENTAL SITE ASSESSMENT

WOODS VILLAGE DEVELOPMENT HAZELWOOD NEIGHBORHOOD CITY OF PITTSBURGH ALLEGHENY COUNTY, PENNSYLVANIA



PREPARED FOR:

Oak Moss Consulting
322 North Short Drive
Pittsburgh, Pennsylvania

PREPARED BY:



Waterfront Corporate Park III, Suite 101
2000 Georgetown Drive
Sewickley, Pennsylvania 15143
Phone: 724-444-1100 • Fax: 724-444-1104

August 26, 2022
PVE File #161940

PHASE I ENVIRONMENTAL SITE ASSESSMENT

WOODS VILLAGE DEVELOPMENT HAZELWOOD NEIGHBORHOOD CITY OF PITTSBURGH ALLEGHENY COUNTY, PENNSYLVANIA

PVE, LLC is submitting this report for work performed at the above-referenced site. This report has been prepared in conformance with the scope and limitations; ASTM Standard E1527-21, Standard Practice for Environmental Site Assessments: Phase I Environmental Site Assessment Process, ASTM International, West Conshohocken PA, 2013, www.astm.org (Practice 1527-21). If you have any questions or comments, please contact one of the individuals listed below. We declare that, to the best of our professional knowledge and belief, we meet the definition of Environmental professional as defined in §312.10 of 40 CFR § 312. We have the specific qualifications based on education, training, and experience to assess a property of the nature, history, and setting of the subject property. We have developed and performed all the appropriate inquiries in conformance with the standards and practices set forth in 40 CFR Part 312.

PVE, LLC



Jared Owens
Environmental Technician



Darren Waddell, QEP, CHMM, LRS
Senior Project Manager/Environmental Professional

TABLE OF CONTENTS

1.0	Introduction.....	1
1.1	Objectives of Report.....	1
1.2	Scope and Limitations of Report.....	1
1.3	Significant Assumptions.....	1
1.4	Special Terms and Conditions.....	2
1.5	User Reliance.....	2
1.6	Definitions.....	2
2.0	Site Description.....	4
2.1	Subject Property Location.....	4
2.2	General Site Features, Characteristics, and Current Operations.....	5
2.3	Current Uses of Adjoining Properties.....	6
3.0	Database Search.....	9
3.1	Federal and State Hazardous Waste Sites.....	9
3.2	Hazardous Waste Treatment, Storage, or Disposal.....	10
3.3	Hazardous Waste Generation.....	11
3.4	State Landfill and/or Solid Waste Disposal Sites.....	11
3.5	State Registered Storage Tanks.....	12
3.6	Petroleum and Hazardous Material Releases.....	12
3.7	Brownfield Sites.....	14
3.8	Program Sites.....	14
3.9	Federal & State Engineering & Institutional Controls, & Activity & Use Limitations.....	15
3.10	Environmental Liens.....	16
3.11	Other Conditions of Concern.....	16
4.0	Physical Setting Analysis.....	20
4.1	7.5 Minute USGS Topographic Map.....	20
4.2	Regional Hydrogeology.....	20
4.3	Regional Geology.....	20
5.0	Site Reconnaissance.....	21
5.1	General Site Observations Table.....	21
5.2	Site Visit Observations.....	23
6.0	Property History.....	24
6.1	Property Ownership.....	24
6.2	Topographic Maps.....	24
6.3	Aerial Photographs.....	25
6.4	Fire Insurance Maps.....	26
6.5	City Directories.....	27
6.6	Other Records and Interviews.....	27
6.7	Summary of General Property History and Use.....	29
7.0	Findings and Conclusions.....	31
7.1	Recognized Environmental Conditions.....	31
7.2	Controlled Recognized Environmental Conditions.....	31
7.3	Historical Recognized Environmental Conditions.....	32
7.4	De minimis Conditions.....	32
7.5	Business Environmental Risk.....	32
7.6	Data Gaps and Data Failures.....	32
7.7	Conclusions and Opinions.....	33

APPENDICES

Appendix A	Site Maps
Appendix B	EDR Database Review Reports
Appendix C	Additional Reviewed Records
Appendix D	Photographs
Appendix E	Qualifications
Appendix F	Scope and Limitations of Report
Appendix G	User Questionnaire



1.0 Introduction

1.1 Objectives of Report

This Environmental Site Assessment (ESA) is intended to identify *recognized environmental conditions* (RECs) with respect to the range of contaminants within the scope of the Comprehensive Environmental Response, Compensation, and Liability Act (CERCLA) and petroleum products on the subject property (defined in Section 3.0). The term *recognized environmental conditions* (REC) is defined in accordance with **ASTM E 1527-21 Standard Practice for Environmental Site Assessments: Phase I Environmental Site Assessment Process** as the presence or likely presence of any hazardous substances or petroleum products in, on, or at a property: (1) due to release to the environment; (2) under conditions indicative of a release to the environment; or (3) under conditions that pose a material threat of a future release to the environment. Consideration is given to potential impacts to soil, groundwater, vapor, and other media.

1.2 Scope and Limitations of Report

Visual inspection of the subject property, a review of regulatory records and documents, and a review of historical records and documents are performed in accordance with ASTM E1527-21 and the appended Scope and Limitations (Appendix F) with the exception of any special terms and conditions in Section 1.4. Note that, as stated in Practice 1527-21, no environmental site assessment can wholly eliminate uncertainty regarding the potential for RECs in connection with a property and that performance of Practice 1527-21 is intended to reduce, but not eliminate, uncertainty regarding the potential for RECs in connection with a property, recognizing reasonable limits of time and cost. PVE makes no representation of the condition of areas that could not be visually inspected.

1.3 Significant Assumptions

PVE assumes that all database records, historical information, interviews conducted, and information obtained from others regarding the subject property are from reliable sources. No attempt was made to independently verify the reliability of said sources, as it is not required to verify the information provided according to Section 7.5.2.1 of ASTM E1527-21. Where access to portions of the site or to structures on the site was unavailable or limited, PVE renders no opinion as to the presence of regulated or hazardous materials or to the presence of indirect evidence relating to hazardous or regulated material in that portion of the site or structure. Conclusions and recommendations are based on information obtained from said sources and a visual inspection of the subject property on the date listed herein. References and sources used for the preparation of this report are documented in this report.



1.4 Special Terms and Conditions

There were no special terms and conditions.

1.5 User Reliance

The user is the party seeking to use Practice E1527 to complete this environmental site assessment of the subject property. The user has specific obligations for completing a successful application of Practice E1527 outlined in Section 6 of E1527. Completion of the user questionnaire (attached in Appendix G) helps satisfy these obligations.

In addition to the user, additional parties may rely on the contents of this environmental site assessment as listed below.

User: Oak Moss Consulting
Authorized to rely on this report: Oak Moss Consulting
322 North Shore Drive
Pittsburgh, Pennsylvania 15212

The scope of this Phase I ESA may not meet the needs of other users. Any reliance on the contents of this report by any third party is the sole responsibility of that party.

1.6 Definitions

Below are some important definitions (as defined in E1527-21) that are not otherwise defined in this report:

Fill dirt: Dirt, soil, sand, or other earth, that is obtained off-site, that is used to fill holes or depressions, create mounds, or otherwise artificially change the grade or elevation of a real property. It does not include material that is used in limited quantities for normal landscaping activities.

Material threat: Obvious threat which is likely to lead to a release and that, in the opinion of the environmental professional, would likely result in impact to public health or the environment. An example might include an aboveground storage tank system that contains a hazardous substance, and which shows evidence of damage. The damage would represent a material threat if it is deemed serious enough that it may cause or contribute to tank integrity failure with a release of contents to the environment.

Migrate/Migration: For the purposes of a Phase I ESA, “migrate” and “migration” refers to the movement of hazardous substances or petroleum products in any form, including, for example, solid and liquid at the surface or subsurface, and vapor in the subsurface. Vapor migration in the subsurface is described in Guide E2600; however, for the purposes of a Phase I ESA, there is no



requirement to apply the Guide E2600 standard to achieve compliance with all appropriate inquiries.



2.0 Site Description

2.1 Subject Property Location

Street Address: Multiple
Municipality: City of Pittsburgh/Hazelwood Community
County: Allegheny
State: Pennsylvania
Tax Parcel ID: Multiple (47 individual parcels)
Lot Size: Approximately 2.55 acres/ 111,000 sq. ft. (total)
Building Size: Three (3) vacant residential structures.

- One 988 sq ft (1/2 of duplex, site boundary bisects this structure)
- One 1938 sq ft single-family home,
- One duplex, 1,976 sq ft (across two parcels).

See Appendix A for site maps. The parcel outline was obtained from the Allegheny County GIS Viewer website (<https://www.alleghenycounty.us/gis/index.aspx>). Below is a list of individual parcels within subject property.

WOODS VILLAGE DEVELOPMENT PARCEL LIST

PARCEL NUMBER	PARCEL SIZE (ACRES)	STRUCTURE(S) PRESENT?	NUMBER OF STRUCTURES	TYPE OF STRUCTURE
55-P-71	0.05	N	0	NA
55-P-70	0.05	N	0	NA
55-P-69	0.05	N	0	NA
55-P-68	0.05	N	0	NA
55-P-67	0.26	N	0	NA
55-P-64	0.03	N	0	NA
55-P-67	0.13	N	0	NA
55-P-62	0.03	N	0	NA
55-P-60	0.2	N	0	NA
55-P-58	0.04	N	0	NA
55-P-57	0.07	N	0	NA
56-B-37	0.18	N	0	NA
56-B-41	0.2	N	0	NA
56-B-51	0.03	N	0	NA
55-P-140	0.03	N	0	NA
55-P-141	0.03	Y	1	DUPLEX
55-P-142	0.03	Y	1	DUPLEX
55-P-146	0.1	Y	1	SINGLE-FAMILY



55-P-148	0.1	N	0	NA
55-P-149	0.02	N	0	NA
55-P-149A	0.02	N	0	NA
55-P-150	0.02	N	0	NA
55-P-151	0.02	N	0	NA
55-P-151A	0.02	N	0	NA
55-P-154	0.02	N	0	NA
55-P-154A	0.02	N	0	NA
55-P-154B	0.02	N	0	NA
55-P-162	0.02	N	0	NA
55-P-154D	0.02	N	0	NA
55-P-162B	0.02	N	0	NA
55-P-162A	0.02	N	0	NA
55-P-152D	0.02	N	0	NA
55-P-152E	0.02	N	0	NA
55-P-152B	0.02	N	0	NA
55-P-152A	0.02	N	0	NA
55-P-152	0.02	N	0	NA
55-P-152C	0.02	N	0	NA
55-P-159B	0.02	N	0	NA
55-P-159A	0.02	N	0	NA
55-P-159	0.02	N	0	NA
55-P-158	0.02	N	0	NA
55-P-157	0.02	N	0	NA
55-P-156	0.02	N	0	NA
55-P-163	0.06	N	0	NA
55-P-166	0.07	N	0	NA
55-P-167	0.07	N	0	NA
55-P-168	0.07	Y	1	DUPLEX

2.2 General Site Features, Characteristics, and Current Operations

Site Features: The subject property consists of forty-seven (47) tax parcels containing three (3) vacant structures. One of the structures is bisected by the boundary of the subject property (4610 Sylvan Avenue), and the other half of the duplex (4608 Sylvan Avenue) is on the adjacent parcel. Most of the subject property is vacant and heavily vegetated (overgrown).

Current Use: Vacant.

Topography: Subject property and local topography slopes downward to the west towards the Monongahela River.



Potable Water Supply: Municipal-supplied (PWSA).
Sewage Disposal System: Municipal-supplied (Alcosan).
Means of heating/cooling: Natural Gas (Columbia Gas).

2.3 Current Uses of Adjoining Properties

Adjoining properties are any real property or properties the border of which is contiguous or partially contiguous with that of the subject property, or that would be contiguous or partially contiguous with that of the subject property but for a street, road, or other public thoroughfare separating them. Adjoining parcels were obtained from the Allegheny County GIS Viewer website (<https://www.alleghenycounty.us/gis/index.aspx>). Many of the subject property and adjoining properties did not have current street addresses. However, each parcel was individually assessed utilizing available materials.

Below is a table describing the current uses of adjoining properties.

<u>Direction from Subject Property</u>	<u>Address</u>	<u>Owner(s)</u>	<u>Occupant(s)/Use</u>	<u>Impact to Subject Property</u>
North	203 Tullymet Street	Krish Pandya	Single-Family Residential	Not Anticipated
North	205 Tullymet Street	Randolph & Sylvia Nagy, et al.	Single Family Residential	Not Anticipated
North	Tullymet Street	Randolph & Sylvia Nagy, et al.	Vacant Land	Not Anticipated
North	4545 Chance Street	Roy & Rachel Conn	Single-Family Residential	Not Anticipated
North	Sylvan Avenue	City of Pittsburgh	Vacant Land	Not Anticipated
Northeast	Sylvan Avenue	City of Pittsburgh	Vacant Land	Not Anticipated
East	Sylvan Avenue	City of Pittsburgh	Vacant Land	Not Anticipated
East	Sylvan Avenue	City of Pittsburgh	Vacant Land	Not Anticipated
East	Sylvan Avenue	City of Pittsburgh	Vacant Land	Not Anticipated
East	Sylvan Avenue	City of Pittsburgh	Vacant Land	Not Anticipated



<u>Direction from Subject Property</u>	<u>Address</u>	<u>Owner(s)</u>	<u>Occupant(s)/Use</u>	<u>Impact to Subject Property</u>
		Pittsburgh		
East	Sylvan Avenue	City of Pittsburgh	Vacant Land	Not Anticipated
East	Sylvan Avenue	City of Pittsburgh	Vacant Land	Not Anticipated
East	Sylvan Avenue	City of Pittsburgh	Vacant Land	Not Anticipated
East	Sylvan Avenue	City of Pittsburgh	Vacant Land	Not Anticipated
East	Sylvan Avenue	City of Pittsburgh	Vacant Land	Not Anticipated
East	4655 Sylvan Avenue	Nica & Deborah Bey	Single-Family Residential	Not Anticipated
East	4705 Sylvan Avenue	Shawn & Veronica Smith, et al.	Single-Family Residential	Not Anticipated
Southeast	4701 Sylvan Avenue	Carl Harding	Single-Family Residential	Not Anticipated
South	4700 Sylvan Avenue	Isaac Rice	Auxiliary Building (Garage)	Not Anticipated
South	Berwick Street	City of Pittsburgh	Vacant Land	Not Anticipated
South	4701-4703 Monongahela Street	Kelley Oliver	Multi-Family Residential	Not Anticipated
Southwest	4713 Chatsworth Avenue	Hazelwood Initiative Inc.	School	Not Anticipated
West	Berwick Street	City of Pittsburgh	Vacant Land	Not Anticipated
West	4632-4634 Monongahela Street	Housing Authority - City of Pittsburgh	Multi-Family Residential	Not Anticipated
West	4628-4630 Monongahela Street	Housing Authority - City of Pittsburgh	Multi-Family Residential	Not Anticipated
West	4624-4626 Monongahela Street	Housing Authority - City of Pittsburgh	Multi-Family Residential	Not Anticipated
West	4620-4622 Monongahela Street	Housing Authority - City of Pittsburgh	Multi-Family Residential	Not Anticipated



<u>Direction from Subject Property</u>	<u>Address</u>	<u>Owner(s)</u>	<u>Occupant(s)/Use</u>	<u>Impact to Subject Property</u>
West	4616-4618 Monongahela Street	Housing Authority – City of Pittsburgh	Multi-Family Residential	Not Anticipated
West	4614 Monongahela Street	John Fitzhenry & Jennifer Horwat	Single-Family Residential	Not Anticipated
West	Monongahela Street	City of Pittsburgh	Vacant Land	Not Anticipated
West	4610 Monongahela Street	Julian Miller	Single-Family Residential	Not Anticipated
West	4604 Monongahela Street	Woods House LLC	Bar/Restaurant	Not Anticipated



3.0 Database Search

A review of state and federal documents and databases was performed to identify recorded hazardous waste or regulated substance activities on or near the subject property. Information from state and federal databases was compiled by Environmental Data Resources (EDR), an independent subcontractor to PVE. The information presented below is a summary of this report. A complete listing of the sources searched and a complete copy of the database report are provided in Appendix B. The search distances as assigned in ASTM E1527-21 were used at a minimum for each of the following environmental record sources. Additional reviewed records are provided in Appendix C.

Not all sites identified in the database records can be accurately located due to incomplete or conflicting information supplied to the regulatory agencies. Asterisked (*) sites are indicative of sites listed as un-mappable (“orphan”) in the EDR database report. Based on location information provided, the asterisked sites may be located within the appropriate search radius and are included in this Phase I ESA report. Information about these sites can be reviewed in the EDR Radius Map Report in Appendix B.

3.1 Federal and State Hazardous Waste Sites

Federal National Priority List

National Priority Listing (NPL) sites are those listed with the USEPA as hazardous waste disposal sites, also known as Superfund sites. Proposed and delisted NPL site lists are also maintained by the USEPA. Further information can be reviewed in Appendix B.

<i>EDR Database Acronym:</i>	<i>Subject Property:</i>	<i>Properties within 1.0 mile:</i>	<i>Impact to Subject Property</i>	<i>Rationale</i>
NPL	No	0 / 0*	None	Not Present
PROPOSED NPL	No	0 / 0*	None	Not Present
DELISTED NPL	No	0 / 0*	None	Not Present

Federal SEMS

The SEMS (Superfund Enterprise Management System) list details proposed and existing federal Superfund sites pursuant to Section 103 of the Comprehensive Environmental Response, Compensation, and Liability Act (CERCLA). The USEPA also maintains a SEMS-ARCHIVE list, which tracks sites that have no further interest under the Federal Superfund Program based on available information. Further information can be reviewed in Appendix B.

<i>EDR Database Acronym:</i>	<i>Subject Property:</i>	<i>Properties within 0.5 mile:</i>	<i>Impact to Subject Property</i>	<i>Rationale</i>
FEDERAL FACILITY	No	0 / 0*	None	Not Present
SEMS	No	1 / 0*	Not Anticipated	See Below
SEMS-ARCHIVE	No	1 / 0*	Not Anticipated	See Below



SEMS

- Pittsburgh Smelting and Refining Co. Site, located at the intersection of Gloster Street and Path Way, approximately 2,287 feet southwest (topographically downgradient) of the subject property.

SEMS-ARCHIVE

- Jones & Laughlin Steel Pittsburgh Works, located at 4650 2nd Avenue, approximately 800 feet southwest (topographically downgradient) of the subject property.

Based on the distance and/or downgradient nature of these listings in relation to the subject property, PVE does not consider these listings to represent RECs.

State-Equivalent NPL & SEMS

The Hazardous Sites Cleanup Act (HSCA) Remedial Sites Listing is a list of remedial sites on the state DEP Priority List, which is the state equivalent of the federal NPL superfund list. Further information can be reviewed in Appendix B.

<i>EDR Database Acronym:</i>	<i>Subject Property:</i>	<i>Properties within 1.0 mile:</i>	<i>Impact to Subject Property</i>	<i>Rationale</i>
HSCA	No	0 / 0*	None	Not Present

State Hazardous Waste Sites

The State Hazardous Substance Waste Sites (SHWS) Inventory is maintained by Pennsylvania State. Further information can be reviewed in Appendix B.

<i>EDR Database Acronym:</i>	<i>Subject Property:</i>	<i>Properties within 1.0 mile:</i>	<i>Impact to Subject Property</i>	<i>Rationale</i>
SHWS	No	0 / 0*	None	Not Present

3.2 Hazardous Waste Treatment, Storage, or Disposal

RCRA Treatment, Storage, and Disposal Facilities

The database of RCRA facilities for treatment, storage, or disposal of hazardous materials (RCRA TSD) is maintained by the USEPA. Further information can be reviewed in Appendix B.

<i>EDR Database Acronym:</i>	<i>Subject Property:</i>	<i>Properties within 0.5 mile:</i>	<i>Impact to Subject Property</i>	<i>Rationale</i>
RCRA-TSDF	No	1 / 0*	Not Anticipated	See Below



- Jones & Laughlin Steel Pittsburgh Works, located at 4650 2nd Avenue, approximately 800 feet southwest (topographically downgradient) of the subject property. No further information was provided.

Based on the distance and downgradient nature of this listing in relation to the subject property, PVE does not consider this listing to represent a REC.

RCRA Corrective Action Sites

The USEPA maintains a database of sites within the RCRA Corrective Action program, which are facilities permitted by the USEPA for treatment, storage, or disposal of hazardous waste which have conducted or are currently conducting a corrective action as regulated under the Resource Conservation and Recovery Act. Further information can be reviewed in Appendix B.

<i>EDR Database Acronym:</i>	<i>Subject Property:</i>	<i>Properties within 1.0 mile:</i>	<i>Impact to Subject Property</i>	<i>Rationale</i>
CORRACTS	No	0 / 0*	None	Not Present

3.3 Hazardous Waste Generation

The USEPA maintains a database of facilities that generate hazardous waste. Large Quantity Generators (LQG) generate over 1,000 kg of hazardous waste or over 1 kg of acutely hazardous waste per month. Small Quantity Generators (SQG) generate between 100 kg and 1,000 kg of hazardous waste per month. Very Small Quantity Generators (VSQGs) generate less than 100 kg of hazardous waste or less than 1 kg of acutely hazardous waste per month. Non-generators are sites that do not presently generate hazardous waste. Further information can be reviewed in Appendix B.

<i>EDR Database Acronym:</i>	<i>Subject Property:</i>	<i>Adjoining Properties:</i>	<i>Impact to Subject Property</i>	<i>Rationale</i>
RCRA-LQG	No	0 / 0*	None	Not Present
RCRA-SQG	No	0 / 0*	None	Not Present
RCRA-VSQQ	No	0 / 0*	None	Not Present
RCRA NonGen/NLR	No	0 / 0*	None	Not Present

3.4 State Landfill and/or Solid Waste Disposal Sites

The state DEP maintains a database of solid waste disposal facilities (SWF) and landfills (LF), including Municipal Waste Landfills, Construction/Demolition Waste Landfills, and Waste-to-Energy Facilities. Further information can be reviewed in Appendix B.



<i>EDR Database Acronym:</i>	<i>Subject Property:</i>	<i>Properties within 0.5 mile:</i>	<i>Impact to Subject Property</i>	<i>Rationale</i>
SWF/LF	No	0 / 0*	None	Not Present

3.5 State Registered Storage Tanks

The state DEP maintains a database of petroleum bulk storage (PBS) facilities with regulated storage tanks. Further information can be reviewed in Appendix B.

<i>EDR Database Acronym:</i>	<i>Subject Property:</i>	<i>Adjoining Properties:</i>	<i>Impact to Subject Property</i>	<i>Rationale</i>
UST	No	0 / 0*	None	Not Present
AST	No	0 / 0*	None	Not Present
ARCHIVE UST	No	0 / 0*	None	Not Present
ARCHIVE AST	No	0 / 0*	None	Not Present

FEMA Underground Storage Tank List

FEMA maintains a database of all underground storage tanks owned by FEMA. Further information can be reviewed in Appendix B.

<i>EDR Database Acronym:</i>	<i>Subject Property:</i>	<i>Properties within 0.25 mile:</i>	<i>Impact to Subject Property</i>	<i>Rationale</i>
FEMA UST	No	0 / 0*	None	Not Present

3.6 Petroleum and Hazardous Material Releases

Emergency Response Notification System

The USEPA Emergency Response Notification System (ERNS) stores information reported to the USEPA on sudden and/or accidental releases of hazardous substances to the environment. Further information can be reviewed in Appendix B.

<i>EDR Database Acronym:</i>	<i>Subject Property:</i>	<i>Impact to Subject Property</i>	<i>Rationale</i>
ERNS	No	None	Not Present

Petroleum Spills

State DEP maintains a database of hazardous material incidents reported to the department. Further information can be reviewed in Appendix B.

Open files indicate spills that have not been closed by the lead agency, which may indicate that contamination remains to be remediated and/or the agency has not yet received final



confirmation that remedial action is complete. Closed files indicate spills whose files have been closed by the lead agency. Spills are usually closed when the agency determines the contamination relating to the spill has been remediated to meet the applicable standards. Spill files may be closed even though contaminants in soil and groundwater do not meet applicable standards; this is especially true if groundwater is not relied upon for purposes of consumption or other institutional controls exist which minimize or prevent exposure to remaining contamination. Closed spill files always have the possibility of being reopened if additional information is received by the agency that demonstrates an increased risk to human health or the environment.

<i>EDR Database Acronym:</i>	<i>Subject Property:</i>	<i>Adjoining Properties:</i>	<i>Impact to Subject Property</i>	<i>Rationale</i>
SPILLS - Open File	No	0 / 0*	None	Not Present
SPILLS - Closed File	No	0 / 0*	None	Not Present

State Leaking Storage Tank List

State DEP maintains a database of leaking registered storage tank incident reports. Further information can be reviewed in Appendix B. Due to the high frequency of records in the applicable search radius, only those that cannot be precisely located (orphans) or those thought to have a potentially negative environmental impact on the subject property are summarized below. All records within the search radius were reviewed.

<i>EDR Database Acronym:</i>	<i>Subject Property:</i>	<i>Properties within 0.5 mile:</i>	<i>Impact to Subject Property</i>	<i>Rationale</i>
LUST	No	1 / 0*	Not Anticipated	See Below
LAST	No	1 / 0*	Not Anticipated	See Below
UNREG LTANKS	No	0 / 0*	None	Not Present

LUST:

- Khalils, Facility ID # 576106, located at 4532 Irvine Street, approximately 650 feet (topographically downgradient) northwest of the subject property. Incident ID # 55532 was reported in June 2020 concerning a petroleum release and groundwater impacts found during a tank closure. Interim or remedial actions have been initiated.

LAST

- Almono LP Pittsburgh Works, Facility ID # 576543, located at 4650 2nd Avenue, approximately 803 feet (topographically downgradient) southwest of the subject property. Incident ID # 18223 was reported in February 2000, and site cleanup was reported complete as of November 2011.

Based on the distance and downgradient nature of these listings from the subject property, PVE does not consider these listings to represent RECs.



3.7 Brownfield Sites

A Brownfield is any real property where redevelopment or reuse may be complicated by the presence or potential presence of hazardous waste, petroleum, pollutants, or contaminants. Further information can be reviewed in Appendix B.

<i>EDR Database Acronym:</i>	<i>Subject Property:</i>	<i>Properties within 0.5 mile:</i>	<i>Impact to Subject Property</i>	<i>Rationale</i>
US BROWNFIELDS	No	3 / 0*	Not Anticipated	See Below
PA BROWNFIELDS	No	0 / 0*	None	Not Present

- Almono-Hazelwood Ave Site, located at 129 Hazelwood Avenue, approximately 703 feet (topographically downgradient) southwest of the subject property. This listing consists of six (6) parcels of mostly vacant land designated for lane widening to service future development of the Almono site. A Phase I ESA revealed no need for further investigation.
- Mill 19 @ Almono, located at 4650 2nd Avenue, approximately 808 feet (topographically downgradient) southwest of the subject property. This listing is one area of the former Jones & Laughlin/LTV Steel complex currently being redeveloped for light industrial, retail, and office use. Due to historical operations, contamination was present and remediated to site-specific standards to the satisfaction of PADEP. There is a recorded environmental covenant associated with the site.
- 2nd Avenue Hazelwood Site, located at 5025 2nd Avenue, approximately 2,162 feet (topographically downgradient) south of the subject property. This listing is associated with a former gas station that has been converted into a parking lot. No further information was provided.

Based on the distance and downgradient nature of these listings from the subject property, PVE does not consider these listings to represent RECs.

3.8 Program Sites

The VCP was established to address the environmental, legal, and financial barriers that hinder redevelopment and reuse of contaminated sites, and to enhance private sector cleanup of Brownfield sites by enabling parties to remediate using private rather than public funds.

<i>EDR Database Acronym:</i>	<i>Subject Property:</i>	<i>Properties within 0.5 mile:</i>	<i>Impact to Subject Property</i>	<i>Rationale</i>
VCP	No	0 / 0*	None	Not Present



3.9 Federal & State Engineering & Institutional Controls, & Activity & Use Limitations

Activity and use limitations (AULs) are legal or physical restrictions or limitations on the use of, or access to, a site or facility to reduce or eliminate potential exposure to contaminants or to prevent activities that could interfere with the effectiveness of a response action protecting public health or the environment. AULs are often recorded at the land title office (commonly the County Clerk’s office). AUL information is not typically contained in a chain of title report. In some cases, an AUL may not have been filed at the land title office but may be found in a separate environmental agency database.

Engineering control (EC) and institutional control (IC) listings are maintained by the USEPA and State DEP and are controls designed to prevent exposure to contaminants remaining on a site. Engineering and institutional controls are types of AULs. Engineering controls are physical modifications to a site. Institutional controls are legal or administrative restrictions on the use of, or access to, a site.

Readily available EC and IC listings were reviewed by EDR, but other AUL information may be applicable. If an AUL search was conducted as part of the environmental liens search, the results are indicated below. However, AULs may only exist in project documentation, which may not be readily available to the environmental professional. Further information can be reviewed in Appendix B.

<i>EDR Database Acronym:</i>	<i>Subject Property:</i>	<i>Properties within 0.5 mile:</i>	<i>Impact to Subject Property</i>	<i>Rationale</i>
LUCIS	No	0 / 0*	None	Not Present
US ENG CONTROLS	No	0 / 0*	None	Not Present
STATE ENG CONTROLS	No	1 / 0*	Not Anticipated	See Below
US INST CONTROL	No	0 / 0*	None	Not Present
STATE INST CONTROL	No	1 / 0*	Not Anticipated	See Below
STATE AULs	No	1 / 0*	Not Anticipated	See Below

- Former LTV Hazelwood Coke Plant, located at 4650 2nd Avenue, approximately 906 feet (topographically downgradient) northwest of the subject property. Identified by PADEP Primary Facility ID# 624437, this listing was discovered during supplemental research of surrounding properties utilizing PADEP databases. Given the historical use of the site, characterization identified both soil and groundwater contamination which required the completion of remediation activities. An environmental covenant was placed to prevent human and environmental exposure. These controls include restrictions on groundwater use, use of active ventilation systems or vapor barriers to prevent vapor intrusion into future buildings, covers consisting of concrete, asphalt, or at least 12 inches of clean fill over original site soils, and requirements of landowners to maintain protective coverings.



Based on the distance and gradient nature from the subject property, PVE does not consider this listing to represent a REC.

3.10 Environmental Liens

An environmental lien is a charge, security, or encumbrance upon title to a property to secure the payment of a cost, damage, debt, obligation, or duty arising out of response actions, cleanup, or other remediation of hazardous substances or petroleum products upon a property, including (but not limited to) liens imposed pursuant to CERCLA 42 U.S.C. §§9607(1) & 9607(r) and similar state or local laws. An environmental lien search was not conducted for this report.

	<i>Subject Property:</i>	<i>Impact to Subject Property</i>	<i>Rationale</i>
Environmental Liens	Not Searched	N/A	Not Searched

3.11 Other Conditions of Concern

Manifests

A manifest is a document that lists and tracks hazardous waste from the generator, through transporters, to a TSD facility indicating that hazardous wastes have been properly transported in accordance with state and federal regulations. Details pertaining to these sites can be reviewed in Appendix B.

<i>EDR Database Acronym:</i>	<i>Subject Property:</i>	<i>Adjoining Properties:</i>	<i>Impact to Subject Property</i>	<i>Rationale</i>
PA MANIFEST	No	0 / 0*	None	Not Present

Manufactured Gas Plants

Manufactured gas plants (MGPs) produced gas for fuel until the 1950s. A significant amount of waste and hazardous byproducts were typically generated and often disposed of at the plant, resulting in contamination of the site.

<i>EDR Database Acronym:</i>	<i>Subject Property:</i>	<i>Properties within 1 mile:</i>	<i>Impact to Subject Property</i>	<i>Rationale</i>
EDR MGP	No	0 / 0*	None	Not Present

Drycleaners



EDR has searched PA DEP's list of registered drycleaning facilities. Further information can be reviewed in Appendix B.

<i>EDR Database Acronym:</i>	<i>Subject Property:</i>	<i>Properties within 0.25 mile:</i>	<i>Impact to Subject Property</i>	<i>Rationale</i>
DRYCLEANERS	No	0 / 0*	Not Anticipated	See Below

Historic Service Stations

EDR has searched selected national collections of business directories and has collected listings of potential gas station/filling station/service station sites that were available to EDR researchers. EDR's review was limited to those categories of sources that might, in EDR's opinion, include gas station/filling station/service station establishments. The categories reviewed included, but were not limited to gas, gas station, gasoline station, filling station, auto, automobile repair, auto service station, service station, etc. This database falls within a category of information EDR classifies as "High Risk Historical Records", or HRHR. EDR's HRHR effort presents unique and sometimes proprietary data about past sites and operations that typically create environmental concerns, but may not show up in current government records searches. Further information can be reviewed in Appendix B.

<i>EDR Database Acronym:</i>	<i>Subject Property:</i>	<i>Properties within 0.25 mile:</i>	<i>Impact to Subject Property</i>	<i>Rationale</i>
EDR Hist Auto	No	8 / 0*	Not Anticipated	See Below

PVE has reviewed the eight (8) Historical Auto listings and based on the distance and downgradient nature of these listings in relation to the subject property, PVE does not consider these listings to represent RECs.

Historic Cleaners

EDR has searched selected national collections of business directories and has collected listings of potential dry cleaner sites that were available to EDR researchers. EDR's review was limited to those categories of sources that might, in EDR's opinion, include dry cleaning establishments. The categories reviewed included, but were not limited to dry cleaners, cleaners, laundry, laundromat, cleaning/laundry, wash and dry etc. This database falls within a category of information EDR classifies as "High Risk Historical Records", or HRHR. EDR's HRHR effort presents unique and sometimes proprietary data about past sites and operations that typically create environmental concerns but may not show up in current government records searches. Further information can be reviewed in Appendix B.

<i>EDR Database Acronym:</i>	<i>Subject Property:</i>	<i>Properties within 0.25 mile:</i>	<i>Impact to Subject Property</i>	<i>Rationale</i>
------------------------------	--------------------------	-------------------------------------	-----------------------------------	------------------



<i>EDR Database Acronym:</i>	<i>Subject Property:</i>	<i>Properties within 0.25 mile:</i>	<i>Impact to Subject Property</i>	<i>Rationale</i>
EDR Hist Cleaners	No	0 / 0*	None	Not Present

FUDS: Formerly Used Defense Sites

Formerly Used Defense Sites (FUDS) are properties that were owned by, leased to, or otherwise possessed by the United States and under the jurisdiction of the United States Secretary of Defense. The term also refers to the U.S. Military program created in 1986 for assessment and environmental restoration led by the U.S. Army Corps of Engineers.

<i>EDR Database Acronym:</i>	<i>Subject Property:</i>	<i>Properties within 1.0 mile:</i>	<i>Impact to Subject Property</i>	<i>Rationale</i>
FUDS	No	1 / 0*	None	See Below

- NWIRP Pittsburgh, also known as Hays Army Ammunition Plant, is listed in the EDR report as being approximately 2,684 feet southeast (topographically upgradient) of the subject property. However, further research by PVE found that this location is incorrectly mapped, and should be properly located 1.6 miles south, across the Monongahela River in Hays.

Based on the correct distance and downgradient nature of this listing in relation to the subject property, PVE does not consider this listing to represent a REC.

FINDS/ECHO/US AIRS

FINDS is typically a pointer to other databases and is used as a tracking tool by the US EPA and State agencies. It is a compilation of the following lists: Permit Compliance System (PCS), Aerometric Information Retrieval System (AIRS), the enforcement document used to manage and track information on civil judicial enforcement cases (Docket), Federal Underground Injection Control (FURS), the criminal docket system used to track criminal enforcement actions for all environmental statutes (C-Docket), Federal Facilities Information System (FFIS), state environmental laws and statutes (State), and the PCB activity data system (PADS). Enforcement & Compliance History Information (ECHO) database provides integrated compliance and enforcement information for about 800,000 regulated facilities nationwide. These listings are typically in conjunction with FINDS.

Permitted Air Sources (AIRS) is a listing of permitted air sources in Connecticut.

<i>EDR Database Acronym:</i>	<i>Subject Property:</i>	<i>Adjoining Properties:</i>	<i>Impact to Subject Property</i>	<i>Rationale</i>
FINDS	No	0 / 0*	None	Not Present



<i>EDR Database Acronym:</i>	<i>Subject Property:</i>	<i>Adjoining Properties:</i>	<i>Impact to Subject Property</i>	<i>Rationale</i>
ECHO	No	0 / 0*	None	Not Present
US AIRS	No	0 / 0*	None	Not Present

FUSRAP: Formerly Utilized Sites Remedial Action Program

The Department of Energy established the Formerly Utilized Sites Remedial Action Program (FUSRAP) in 1974 to remediate sites where radioactive contamination remained from the Manhattan Project and early U.S. Atomic Energy Commission (AEC) operations.

<i>EDR Database Acronym:</i>	<i>Subject Property:</i>	<i>Properties within 0.5 mile:</i>	<i>Impact to Subject Property</i>	<i>Rationale</i>
FUSRAP	No	0 / 0*	None	Not Present

US MINES: Mines Master Index File

Contains all mine identification numbers issued for mines active or opened since 1971. The data also includes violation information.

<i>EDR Database Acronym:</i>	<i>Subject Property:</i>	<i>Properties within 0.25 mile:</i>	<i>Impact to Subject Property</i>	<i>Rationale</i>
US MINES	No	0 / 0*	None	Not Present



4.0 Physical Setting Analysis

The physical setting of the subject property was evaluated by consulting regional maps and other sources. Following is a summary of this review.

4.1 7.5 Minute USGS Topographic Map

According to the Pittsburgh East USGS topographic map, the surface elevation of the subject property ranges from approximately 840 to 900 feet above sea level (ASL). The topography of the area is best described as sloping to the west/southwest towards the Monongahela River. Based on the topographic map review, the subject property is located at higher elevation than adjoining and surrounding areas to the west and southwest, and at a lower elevation than areas to the east and northeast.

4.2 Regional Hydrogeology

Under natural, undisturbed conditions, shallow groundwater flow generally follows the topography of the land surface. On this basis, the topography suggests that localized groundwater is presumed to flow to the west/southwest towards the Monongahela River. However, localized conditions can alter flow direction; therefore, the presumed flow may not coincide with the actual flow in the vicinity of the subject property.

As part of the database review, EDR reviews federal and state groundwater databases for water well information. The nearest well (PWS Well ID: PA5020039) is approximately 3,051 feet west of the subject property, at an elevation of 710 feet ASL. The well is located in the Monongahela River and is a public water source for the PA American Water Company.

4.3 Regional Geology

There are no predominant geological surface features, such as rock outcroppings, on the Property. The subject property overlies the Casselman Formation, which is characterized by a few locally persistent red beds, calcareous claystones, freshwater limestones, thin sandstones, shales, siltstones, and generally thin, economically insignificant coal beds (PADCNR).



5.0 Site Reconnaissance

PVE personnel inspected the subject property on August 16, 2022. The site reconnaissance was conducted by Bridget Caste and Jared Owens. Photographs are attached in Appendix D.

The reconnaissance included a walk-through of all accessible exterior locations. Buildings on the subject property were condemned and not entered. Adjoining properties were visually assessed from the subject property boundary, public right-of-ways, or other vantage points, and are summarized in Section 2.3. The entire subject property was inspected, with the exception of the condemned structures.

5.1 General Site Observations Table

Below are items visually and/or physically observed. Items marked with "†" are defined below.

Item	Observed at Site or Known to Exist		Further explanation below	Brief notes
	Yes	No		
Storage Tanks		X		
Drums†		X		
Hazardous† or Regulated Substances	X			Bucket of various household chemicals
Petroleum Products† Containers		X		
Unidentified Substance Containers		X		
Polychlorinated Biphenyls (PCBs)		X		
Evidence of Solid Waste Disposal (including mounds or filled areas)	X			Few piles of building/vegetative debris
Strong, Pungent, or Noxious Odors		X		
Pools of Liquid		X		
Stained Soil or Pavement		X		
Corrosion		X		
Stressed Vegetation	X			Surrounding natural gas compressor station on adjoining property – likely herbicide application
Septic Systems		X		
Pits, Ponds, or Lagoons†		X		
Floor Drains or Sumps†		X		



Item	Observed at Site or Known to Exist		Further explanation below	Brief notes
	Yes	No		
Wastewater†		X		
Liquid discharges into drainage systems, including stormwater		X		
Wells (including dry wells†)		X		
Other Conditions of Concern		X		

Definitions

Drum: A container (typically, but not necessarily, holding 55 gallons) that may be used to store hazardous substances or petroleum products.

Dry wells: Underground areas where soil has been removed and replaced with pea gravel, coarse sand, or large rocks. Dry wells are used for drainage, to control storm runoff, for the collection of spilled liquids (intentional and unintentional) and wastewater disposal (often illegal).

Hazardous substance: A substance defined as a hazardous substance pursuant to CERCLA 42 U.S.C. §9601(14), as interpreted by EPA regulations and the courts: “(A) any substance designated pursuant to section 1321(b)(2)(A) of Title 33, (B) any element, compound, mixture, solution, or substance designated pursuant to section 9602 of this title, (C) any hazardous waste having the characteristics identified under or listed pursuant to section 3001 of the Resource Conservation and Recovery Act of 1976 (RCRA), as amended, (42 U.S.C. §6921) (but not including any waste the regulation of which under RCRA (42 U.S.C. §§6901 et seq.) has been suspended by Act of Congress), (D) any toxic pollutant listed under section 1317(a) of Title 33, (E) any hazardous air pollutant listed under section 112 of the Clean Air Act (42 U.S.C. §7412), and (F) any imminently hazardous chemical substance or mixture with respect to which the Administrator (of EPA) has taken action pursuant to section 2606 of Title 15. The term does not include petroleum, including crude oil or any fraction thereof which is not otherwise specifically listed or designated as a hazardous substance under subparagraphs (A) through (F) of this paragraph, and the term does not include natural gas, natural gas liquids, liquefied natural gas, or synthetic gas usable for fuel (or mixtures of natural gas and such synthetic gas).”

Petroleum products: Those substances included within the meaning of the petroleum exclusion to CERCLA, 42 U.S.C. §9601(14), as interpreted by the courts and EPA, that is: petroleum, including crude oil or any fraction thereof which is not otherwise specifically listed or designated as a hazardous substance under Subparagraphs (A) through (F) of 42 U.S.C. § 9601(14), natural gas, natural gas liquids, liquefied natural gas, and synthetic gas usable for fuel (or mixtures of natural gas and such synthetic gas). (The word fraction refers to certain distillates of crude oil, including gasoline, kerosene, diesel oil, jet fuels, and fuel oil, pursuant to Standard Definitions of Petroleum Statistics.)

Pits, Ponds, or Lagoons: Man-made or natural depressions in a ground surface that are likely to hold liquids or sludge containing hazardous substances or petroleum products. The likelihood of such liquids or sludge being present is determined by evidence of factors associated with the pit, pond, or lagoon, including, but not limited to, discolored water, distressed vegetation, or the presence of an obvious wastewater discharge.

Sump: A pit, cistern, cesspool, or similar receptacle where liquids drain, collect, or are stored.

Wastewater: Water that (1) is or has been used in an industrial or manufacturing process, (2) conveys or has conveyed sewage, or (3) is directly related to manufacturing, processing, or raw materials storage areas at an industrial plant. Wastewater does not include water originating on or passing through or adjacent to a site, such as stormwater flows, that has not been used in industrial or manufacturing processes, has not been combined



with sewage, or is not directly related to manufacturing, processing, or raw materials storage areas at an industrial plant.

5.2 Site Visit Observations

The subject property consists of a total of 47 parcels within the Hazelwood neighborhood of Pittsburgh. The parcels gradually slope downward to the west-southwest towards the Monongahela River. Most parcels are vacant and heavily vegetated, though parcels 55-P-168, 55-P-146, 55-P-142 and 55-P-141 currently have condemned structures present. The condition of these structures is poor, with little to prevent unauthorized access. A few parcels still contained evidence of former structures, including foundation walls, concrete slabs, and stairs. Much of the subject property is overgrown. Evidence of Chance Way is still present, though it has become heavily overgrown. Portions of the foundation walls were still present where rowhouses once stood. A bucket containing various household chemicals was found on the subject property, as well as isolated piles of building debris, vegetation, and other wastes. None appeared to be of environmental concern.

Adjoining properties to the north and east were primarily vacant and heavily vegetated. Properties to the west and south appeared residential, comprised of single-family homes and duplex-style buildings. A bar/restaurant adjoins the subject property to the northwest. Columbia Gas owns and operates a small compressor station that adjoins the subject property along Sylvan Avenue. Evidence of stressed vegetation was present surrounding the station. However, the stressed vegetation was likely due to herbicide spray to facilitate access to the station. A public stairway connects Tullymet Street and Sylvan Avenue and appears to be in fair condition. A partial stairway may have existed connecting Berwick Street and Sylvan Avenue but has become overgrown.



6.0 Property History

The history of the subject property and surrounding area was researched through a review of readily ascertainable standard historical sources. These sources may include current and past owners, property records, recorded land title records, property tax files, building department records, and/or zoning and land use records. This review was conducted in order to identify those uses that are likely to have led to recognized environmental conditions. Following is a summary of these findings. Specific sources are documented first, followed by a summary at the end of this section, which may include information initially described in other sections of this report.

6.1 Property Ownership

Property ownership history was researched through the Allegheny County Real Estate Portal and GIS Viewer website (<https://www2.alleghenycounty.us/RealEstate/Search.aspx>). Historic ownership of all forty-seven (47) parcels within the subject property has been residential in nature, and PVE has found no evidence of businesses or activities that may indicate any environmental impact to the subject property. This ownership record is based on reasonably attainable information, may be incomplete, and does not constitute a title search.

6.2 Topographic Maps

Topographic maps were obtained from <http://historicalmaps.arcgis.com/usgs/>. Below is a discussion of the changes to the subject property and pertinent changes in surrounding properties:

1904	<p><u>Subject Property</u>: The subject property is depicted as having several small structures. Chance Way exists but is not connected as it exists today.</p> <p><u>Adjoining/Nearby Properties</u>: Areas to the east consist of small residential structures. Multiple railroad spurs and a large steel facility exist to the west, bordering the Monongahela River. Other structures exist, likely a mix of residential and commercial structures.</p>
1907	See 1904 description
1951	<p><u>Subject Property</u>: Map has been updated with new symbols. No individual structures are now depicted on the subject property.</p> <p><u>Adjoining/Nearby Properties</u>: Individual structures, apart from churches and schools, are not depicted on adjoining properties. The steel facility and associated railroads are still present.</p>
1956	See 1951 description.
1960	See 1951 description.



1969	See 1951 description.
1993	<u>Subject Property</u> : Map has been updated with new symbols and design. However, no structures are shown on the subject property. <u>Adjoining/Nearby Properties</u> : A few structures are depicted in the area surrounding the subject property. The steel facility along the Monongahela River has several structures removed and added.
1997	See 1993 description.

6.3 Aerial Photographs

Aerial photographs were provided by Historic Aerials (<http://www.historicaerials.com/>). Below is a discussion of the changes to the subject property and pertinent changes in surrounding properties:

1947	<u>Subject Property</u> : Several residential structures are present within the subject property along Sylvan Avenue, Monongahela Avenue, and Chance Way, including two larger structures (likely former rowhouses). <u>Adjoining/Nearby Properties</u> : Areas to the north and east are undeveloped or likely residential. Areas south and west are heavily developed. Steel facility with large structures exists to the west along Monongahela River.
1948	See 1947 description
1949	Poor photo quality. Unable to discern structures on or surrounding the subject property.
1952	See 1947 description.
1956	<u>Subject Property</u> : New larger structure appears present in southwest section of subject property. All other areas appear unchanged. <u>Adjoining/Nearby Properties</u> : Overall, areas appear unchanged. Areas east of Subject Property appear more heavily vegetated. One large structure now present southwest of the subject property (likely present-day school).
1957	See 1956 description.
1959	See 1956 description.
1969	See 1956 description.
1973	<u>Subject Property</u> : One large structure (rowhouse) along Sylvan Avenue no longer present. <u>Adjoining/Nearby Properties</u> : No significant changes visible.
1983	<u>Subject Property</u> : Photo quality is poor, but two large structures (row houses) no longer



	present. <u>Adjoining/Nearby Properties:</u> No significant changes visible.
1986	<u>Subject Property:</u> No significant changes visible. <u>Adjoining/Nearby Properties:</u> Several new structures appear immediately west of subject property.
1995	<u>Subject Property:</u> Areas of removed structures appear heavily vegetated. <u>Adjoining/Nearby Properties:</u> No significant changes visible.
2004	See 1995 description.
2005	See 1995 description.
2006	See 1995 description.
2008	<u>Subject Property:</u> Structure in northeast corner of subject property no longer present. <u>Adjoining/Nearby Properties:</u> No significant changes visible.
2009	See 2008 description.
2010	See 2008 description.
2012	See 2008 description.
2013	<u>Subject Property:</u> Large structure along Chance Way no longer present. <u>Adjoining/Nearby Properties:</u> One structure no longer present on adjoining property southwest of subject property.
2015	See 2013 description.
2017	See 2013 description.
2019	<u>Subject Property:</u> No significant changes visible. <u>Adjoining/Nearby Properties:</u> Vegetation cleared and parking lot installed on adjoining property to west of subject property on Tullymet Street.

6.4 Fire Insurance Maps

Fire Insurance maps were provided in the EDR report and are attached in Appendix B. Below is a discussion of the changes to the subject property and pertinent changes in surrounding properties:

1905	<u>Subject Property:</u> The subject property is depicted as containing three sets of rowhouses along Sylvan Avenue and Change Way. Two dwellings also appear in the southeastern
------	---



	<p>portion of the property, and an unnamed structure on the western border. <u>Adjoining Properties:</u> Area is residential with sporadic dwellings found surrounding the subject property.</p>
1925	<p><u>Subject Property:</u> More dwellings are present, especially along northwest corner of subject property. <u>Adjoining Properties:</u> A natural gas reducing station is now present on a parcel that adjoins the subject property along Sylvan Avenue.</p>
1950	<p><u>Subject Property:</u> More dwellings present, especially in the northern and southern portions of the subject property along Sylvan Avenue. <u>Adjoining Properties:</u> Sporadic personal automotive storage garages now present, especially to south of subject property.</p>
1969	<p>See 1950 description.</p>
1979	<p><u>Subject Property:</u> Furthest east rowhouse along Sylvan Avenue no longer present, as well as large dwelling in southernmost portion of subject property. <u>Adjoining Properties:</u> No significant changes visible.</p>

6.5 City Directories

City directories list telephone company records of past occupants and businesses for an address by year and is reviewed to determine if past occupants and businesses of the subject property and adjacent properties may have led to recognized environmental conditions. The city directory report is attached in Appendix B.

Subject Property

No environmentally pertinent listings were reviewed within the City Directory Report.

Adjoining Properties

Adjoining property addresses are based on the Allegheny County Real Estate Portal and GIS Viewer website (<https://www2.alleghenycounty.us/RealEstate/Search.aspx>) and are listed in Section 2.3. Many parcels on and adjoining the subject property do not currently possess street addresses. PVE utilized the information provided to best assess adjoining properties. Only environmentally pertinent occupants and businesses are listed below.

No environmentally pertinent listings were reviewed within the City Directory Report.

6.6 Other Records and Interviews



Listed below are additional records requested and/or reviewed as part of this Phase I ESA. If information relevant to the findings and conclusions of this ESA has been received from these departments, it is summarized below and/or in other sections of this report.

Water Records

An information request was sent to the City of Pittsburgh Water & Sewer Authority (PWSA) requesting any information the department has regarding municipal water systems or supply wells on the site, in addition to any environmental contamination issues. Any written response from the department is included in Appendix C. If further information is received at a later date and modifies the conclusions of this report, we will notify the user of the report.

Sewer Records

An information request was sent to the City of Pittsburgh Water & Sewer Authority (PWSA) requesting any information the department has regarding on-site septic systems, date of installation, type, or violations associated with the site, in addition to any environmental contamination issues. Any written response from the department is included in Appendix C. If further information is received at a later date and modifies the conclusions of this report, we will notify the user of the report.

Health Agency Records

An information request was sent to the Allegheny County Health Department requesting any information the department has regarding on-site septic systems, supply or monitoring wells, chemical spills, health violations, or other environmental contamination issues associated with the site. Any written response from the department is included in Appendix C. If further information is received at a later date and modifies the conclusions of this report, we will notify the user of the report.

Fire Department Records

An information request was sent to the City of Pittsburgh Fire Department requesting any information the department has regarding oil or chemical spills, or other environmental contamination issues, associated with the site. Any written response from the department is included in Appendix C. If further information is received at a later date and modifies the conclusions of this report, we will notify the user of the report.

Assessor's Office

Property ownership information was provided by the Allegheny County Real Estate Portal (<http://www2.county.allegheny.pa.us/RealEstate/search.aspx>).

Building Department

An information request was sent to the City of Pittsburgh concerning any information



regarding current or former on-site structures and/or facilities including construction or demolition dates, or any on-site storage tanks. Any information found at this department is included in this report.

Pennsylvania Department of Environmental Protection (PADEP)

PADEP eMapPA (<http://www.depgis.state.pa.us/emappa/>) was utilized to analyze conditions at the subject property, including the adjoining properties. The review revealed no RECs at the subject property. However, eMapPA identified a potential REC on a parcel west of the subject property in the Act 2 Land Recycling Program due to soil and groundwater contamination. An information request was sent to the PADEP to obtain any pertinent information on this adjoining property. Correspondence with PADEP showed that this site was incorrectly mapped, and no such activities had occurred on the property in question. All correspondence from the department is included in Appendix C. If further information is received at a later date and modifies the conclusions of this report, we will notify the user of the report.

Interview - Current Owner

No interviews were conducted with current owners as parcels comprising the subject property are owned by the City of Pittsburgh.

Interview - Current Operator/Occupant

See Above

Interview - Past Owner

No interviews were conducted with past owners as none were provided to PVE.

Interview - Past Operator/Occupant

See above.

Interview – User

The user questionnaire was completed by Krish Pandya from Oak Moss Consulting. Mr. Pandya is not aware of any environmental concerns with the subject property or adjoining properties.

Other Interviews

No other interviews, other than those already mentioned, were conducted.

6.7 Summary of General Property History and Use



The earliest available record, the 1905 Sanborn Map, depicted the subject property as a mix of single-family and duplex-style homes, as well as four (4) sets of rowhouses along Sylvan Avenue and Chance Way. Subsequent Sanborn Maps show an increase of single-family homes in all sections of the subject property. The 1973 aerial map shows the removal of the furthest east rowhouse, with removal of all rowhouses and many residences by 2013. Currently, the subject property is heavily vegetated and contains three (3) unoccupied (and condemned) duplex-style houses.



7.0 Findings and Conclusions

PVE personnel have conducted a Phase I Environmental Site Assessment in conformance with ASTM Standard E1527-21 of the property surrounded by Tullymet St., Sylvan Ave., Berwick St., and Monongahela Ave., located in the City of Pittsburgh, Allegheny County, Pennsylvania (the subject property). Any exceptions to, or deletions from, this practice are described in Section 1.4 and 7.5 of this report.

<u>Environmental Concern</u>	<u>Number of Findings</u>
Recognized Environmental Conditions (RECs)	None
Controlled Recognized Environmental Conditions (CRECs)	None
Historical Recognized Environmental Conditions (HRECs)	None
Business Environmental Risk (BER)	None
De minimis Conditions	1
Data Gap/Data Failure	4

7.1 Recognized Environmental Conditions

The definition of a *recognized environmental condition* (REC) is the presence or likely presence of any *hazardous substances* or *petroleum products* in, on, or at a *property*: (1) due to release to the environment; (2) under conditions indicative of a *release* to the *environment*; or (3) under conditions that pose a *material threat* of a future *release* to the *environment*. This assessment has revealed no evidence of *recognized environmental conditions* in connection with the property.

7.2 Controlled Recognized Environmental Conditions

The definition of a *controlled environmental condition* (CREC) is a *recognized environmental condition* resulting from a past *release* of *hazardous substances* or *petroleum products* that has been addressed to the satisfaction of the applicable regulatory authority with *hazardous substances* or *petroleum products* allowed to remain in place subject to the implementation of required controls. Examples of controls include property use restrictions, activity and use limitations, institutional controls, and engineering controls. CRECs are a subset of RECs. This assessment has revealed no evidence of *controlled recognized environmental conditions* in connection with the property.



7.3 Historical Recognized Environmental Conditions

The definition of a *historical recognized environmental condition* (HREC) is a past *release* of any *hazardous substances* or *petroleum products* that has occurred in connection with the *property* and has been addressed to the satisfaction of the applicable regulatory authority or meeting unrestricted use criteria established by a regulatory authority, without subjecting the *property* to any required controls. This assessment has revealed no evidence of *historical recognized environmental conditions* in connection with the property.

7.4 De minimis Conditions

The term *recognized environmental conditions* is not intended to include *de minimis conditions*. *De minimis conditions* generally do not present a threat to human health or the environment and generally would not be the subject of an enforcement action if brought to the attention of appropriate governmental agencies. Conditions determined to be *de minimis* are *not* RECs or CRECs. This assessment has revealed no evidence of *de minimis conditions* in connection with the property, with exception to the following:

1. As indicated in Sections 5.0 (Site Reconnaissance) and 5.2 (Site Visit Observations) of this report, a bucket containing several containers of household chemicals was found on the subject property. The contents and condition of these containers were not physically assessed. However, given the quantity observed and isolated occurrence, PVE considers this to be a *de minimis* condition and recommends collection/off-site disposal of these materials in accordance with local rules and regulations.

7.5 Business Environmental Risk

The definition of *business environmental risk* in accordance with ASTM Standard E1527-21, is a risk which can have a material environmental or environmentally-driven impact on the business associated with the current or planned use of a parcel of *commercial real estate*, not necessarily limited to those environmental issues required to be investigated in this practice. Consideration of *business environmental risk* issues may involve addressing on or more non-scope considerations. This assessment has revealed no evidence of *business environmental risks* in connection with the property.

7.6 Data Gaps and Data Failures

Data gaps are defined as a lack or inability to obtain information required by ASTM E-1527-21 despite good faith efforts to gather such information. A *data gap* by itself is not inherently significant and is only significant if other information raises reasonable concerns. Examples of



data gaps are the inability to inspect portions of the subject property during the site inspection, and an inability to identify the historical use of the subject property back to 1940 but the earliest source shows the subject property to be undeveloped.

Data failures are a subset of *data gaps* and indicate a failure to achieve historical research objectives even after reviewing standard historical sources that are reasonably attainable and likely to be useful. *Data failures* can occur when the use of the property was unable to be identified at approximately five-year intervals back to the first use or 1940, whichever is earlier.

The following are data failures or data gaps encountered during this assessment:

1. Records of ownership of the subject property may be incomplete. The ownership record obtained during this assessment is based on reasonably attainable information and does not constitute a title search.
2. Data gaps in excess of five years were encountered during the review of the standard historical sources.
3. The earliest available record, the 1905 Sanborn Map, shows several previously existing structures on the subject property. The lack of records prior to 1905 represents a data failure.
4. Interviews were not conducted with present owners, past owners, present operators, past operators, present occupants, or past occupants.

7.7 Conclusions and Opinions

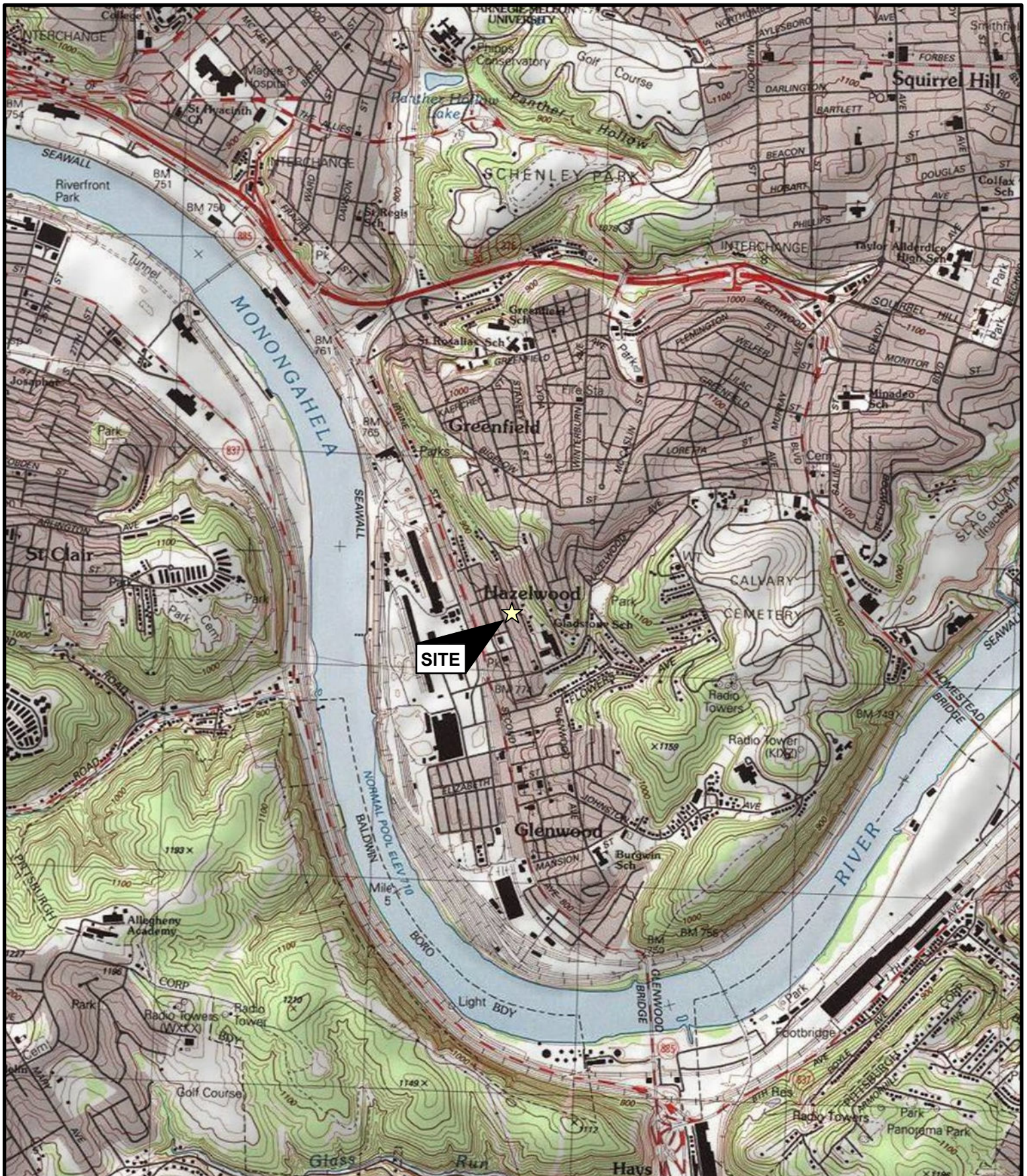
No RECs were identified during the completion of this Phase I ESA.

Based on other sources consulted during this Phase I ESA, the above-referenced data gaps are not significant.

Standard Notes: As part of this Phase I ESA and in accordance with Section 7.5.2.1 of ASTM E 1527-21, PVE has made no attempt to independently verify the reliability of information provided. In addition and in accordance with Section 3.2.17 Note 3 of ASTM E 1527-21, a condition identified as a CREC does not imply that the environmental professional has evaluated or confirmed the adequacy, implementation, or continued effectiveness of the required control that has been, or is intended to be, implemented.

Appendix A:

Site Maps



DATA SOURCES:
 Basemap: Copyright:© 2013 National Geographic Society, i-cubed

0 500 1,000 2,000
 Feet

PVE
 Waterfront Corporate Park III
 2000 Georgetown Drive, Suite 101
 Sewickley, PA 15143
 Phone: (724) 444-1100
 Fax: (724) 444-1104

SITE LOCATION MAP
WOODS VILLAGE DEVELOPMENT
CITY OF PITTSBURGH
ALLEGHENY COUNTY, PENNSYLVANIA

PROJECT NO.
 161940



FIGURE 1

DATE: 08/24/2022

SCALE: AS INDICATED

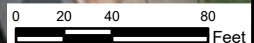
PROJECTION: STATE PLANE NAD83 PA SOUTH

ALL LOCATIONS APPROXIMATE

LEGEND
 TAX PARCEL OUTLINE



DATA SOURCES:
 Tax Parcel Outline: Allegheny County GIS, August 2022
 Basemap: Maxar, Microsoft, Esri Community Maps Contributors, County of Allegheny, data.pa.gov, West Virginia GIS, © OpenStreetMap, Microsoft, Esri, HERE, Garmin, SafeGraph, GeoTechnologies, Inc, METI/ NASA, USGS, EPA, NPS, US Census Bureau, USDA, Copyright:© 2013 National Geographic Society, i-cubed



PVE
 Waterfront Corporate Park III
 2000 Georgetown Drive, Suite 101
 Sewickley, PA 15143
 Phone: (724) 444-1100
 Fax: (724) 444-1104

SELECTED SITE FEATURES

WOODS VILLAGE DEVELOPMENT
 CITY OF PITTSBURGH
 ALLEGHENY COUNTY, PENNSYLVANIA

PROJECT NO.
 161940



FIGURE 2

DATE: 08/24/2022
 SCALE: AS INDICATED
 PROJECTION: STATE PLANE NAD83 PA SOUTH
 ALL LOCATIONS APPROXIMATE

Appendix B:

EDR Database Review Reports

Woods Village

4643 Chance Way
Pittsburgh, PA 15207

Inquiry Number: 7084227.2s
August 11, 2022

The EDR Radius Map™ Report with GeoCheck®



6 Armstrong Road, 4th floor
Shelton, CT 06484
Toll Free: 800.352.0050
www.edrnet.com

TABLE OF CONTENTS

<u>SECTION</u>	<u>PAGE</u>
Executive Summary	ES1
Overview Map	2
Detail Map	3
Map Findings Summary	4
Map Findings	8
Orphan Summary	106
Government Records Searched/Data Currency Tracking	GR-1
 <u>GEOCHECK ADDENDUM</u>	
Physical Setting Source Addendum	A-1
Physical Setting Source Summary	A-2
Physical Setting Source Map	A-7
Physical Setting Source Map Findings	A-8
Physical Setting Source Records Searched	PSGR-1

Thank you for your business.
 Please contact EDR at 1-800-352-0050
 with any questions or comments.

Disclaimer - Copyright and Trademark Notice

This Report contains certain information obtained from a variety of public and other sources reasonably available to Environmental Data Resources, Inc. It cannot be concluded from this Report that coverage information for the target and surrounding properties does not exist from other sources. **NO WARRANTY EXPRESSED OR IMPLIED, IS MADE WHATSOEVER IN CONNECTION WITH THIS REPORT. ENVIRONMENTAL DATA RESOURCES, INC. SPECIFICALLY DISCLAIMS THE MAKING OF ANY SUCH WARRANTIES, INCLUDING WITHOUT LIMITATION, MERCHANTABILITY OR FITNESS FOR A PARTICULAR USE OR PURPOSE. ALL RISK IS ASSUMED BY THE USER. IN NO EVENT SHALL ENVIRONMENTAL DATA RESOURCES, INC. BE LIABLE TO ANYONE, WHETHER ARISING OUT OF ERRORS OR OMISSIONS, NEGLIGENCE, ACCIDENT OR ANY OTHER CAUSE, FOR ANY LOSS OF DAMAGE, INCLUDING, WITHOUT LIMITATION, SPECIAL, INCIDENTAL, CONSEQUENTIAL, OR EXEMPLARY DAMAGES. ANY LIABILITY ON THE PART OF ENVIRONMENTAL DATA RESOURCES, INC. IS STRICTLY LIMITED TO A REFUND OF THE AMOUNT PAID FOR THIS REPORT.** Purchaser accepts this Report "AS IS". Any analyses, estimates, ratings, environmental risk levels or risk codes provided in this Report are provided for illustrative purposes only, and are not intended to provide, nor should they be interpreted as providing any facts regarding, or prediction or forecast of, any environmental risk for any property. Only a Phase I Environmental Site Assessment performed by an environmental professional can provide information regarding the environmental risk for any property. Additionally, the information provided in this Report is not to be construed as legal advice.

Copyright 2020 by Environmental Data Resources, Inc. All rights reserved. Reproduction in any media or format, in whole or in part, of any report or map of Environmental Data Resources, Inc., or its affiliates, is prohibited without prior written permission.

EDR and its logos (including Sanborn and Sanborn Map) are trademarks of Environmental Data Resources, Inc. or its affiliates. All other trademarks used herein are the property of their respective owners.

EXECUTIVE SUMMARY

A search of available environmental records was conducted by Environmental Data Resources, Inc (EDR). The report was designed to assist parties seeking to meet the search requirements of EPA's Standards and Practices for All Appropriate Inquiries (40 CFR Part 312), the ASTM Standard Practice for Environmental Site Assessments (E1527-21), the ASTM Standard Practice for Environmental Site Assessments for Forestland or Rural Property (E 2247-16), the ASTM Standard Practice for Limited Environmental Due Diligence: Transaction Screen Process (E 1528-14) or custom requirements developed for the evaluation of environmental risk associated with a parcel of real estate.

TARGET PROPERTY INFORMATION

ADDRESS

4643 CHANCE WAY
PITTSBURGH, PA 15207

COORDINATES

Latitude (North): 40.4144100 - 40° 24' 51.87"
Longitude (West): 79.9437120 - 79° 56' 37.36"
Universal Transverse Mercator: Zone 17
UTM X (Meters): 589620.2
UTM Y (Meters): 4474079.0
Elevation: 849 ft. above sea level

USGS TOPOGRAPHIC MAP ASSOCIATED WITH TARGET PROPERTY

Target Property Map: 13944227 PITTSBURGH EAST, PA
Version Date: 2019

AERIAL PHOTOGRAPHY IN THIS REPORT

Portions of Photo from: 20150914
Source: USDA

MAPPED SITES SUMMARY

Target Property Address:
4643 CHANCE WAY
PITTSBURGH, PA 15207

Click on Map ID to see full detail.

MAP ID	SITE NAME	ADDRESS	DATABASE ACRONYMS	RELATIVE ELEVATION	DIST (ft. & mi.) DIRECTION
A1	GLATCH I J	4557 CHATSWORTH AV	EDR Hist Auto	Lower	334, 0.063, WNW
B2	FORWARD LITHOGRAPHY	4605 IRVINE ST	RCRA-VSQQ, FINDS, ECHO	Lower	358, 0.068, West
B3	BAER AUTO SERVICE	4605 IRVINE ST	EDR Hist Auto	Lower	358, 0.068, West
A4	OCONNER BUDDY AUTO S	4601 IRVINE ST	EDR Hist Auto	Lower	369, 0.070, West
A5	MOUND J CLARENCE	4603 IRVINE ST	EDR Hist Auto	Lower	384, 0.073, West
A6	ZELAHY GARAGE	4557 IRVINE ST	EDR Hist Auto	Lower	400, 0.076, WNW
A7	MAUND J CLARENCE	4607 IRVINE ST	EDR Hist Auto	Lower	413, 0.078, West
C8	R PALMIERI ASPHALT P	4701 IRVINE ST	PA ARCHIVE UST	Lower	540, 0.102, SSW
C9	KEBERNIK S AUTO SERV	4701 IRVINE ST	EDR Hist Auto	Lower	540, 0.102, SSW
D10	VILSACK AUTO SERVICE	4532 IRVINE ST	EDR Hist Auto	Lower	660, 0.125, WNW
D11	KHALILS	4532 IRVINE ST	PA LUST, PA ARCHIVE UST	Lower	660, 0.125, WNW
12	ALMONO-HAZELWOOD AVE	129 HAZELWOOD AVE.,	US BROWNFIELDS	Lower	726, 0.138, South
C13	JONES & LAUGHLIN STE	2709 E CARSON ST	SEMS-ARCHIVE, RCRA-TSDF, RCRA-LQG, PADS	Lower	789, 0.149, SSW
C14	LTV STEEL PITTSBURGH	4650 SECOND AVE	PA MANIFEST	Lower	789, 0.149, SSW
C15	ALMONO LP PITTSBURGH	4650 2ND AVE	PA LAST, PA ARCHIVE UST, PA ARCHIVE AST, PA NPDES	Lower	789, 0.149, SSW
C16	LTV STEEL COMPANY	4650 2ND AVE	NY MANIFEST	Lower	789, 0.149, SSW
C17	MILL 19 @ ALMONO	4650 2ND AVE.	US BROWNFIELDS	Lower	789, 0.149, SSW
18	DAMIAN HANTZ LOCOMOT	4166 SECOND AVE	RCRA-SQG	Lower	875, 0.166, SSW
19	GLADSTONE MIDDLE SCH	327 HAZELWOOD AVE	PA MANIFEST	Higher	905, 0.171, ESE
20	2ND AVE HAZELWOOD SI	5025 2ND AVE.,	US BROWNFIELDS	Lower	2151, 0.407, South
21	PITTSBURGH SMELTING	GLOSTER STREET AND P	SEMS, LEAD SMELTERS	Lower	2280, 0.432, South
22	NWIRP PITTSBURGH		FUDS	Higher	2704, 0.512, ESE

EXECUTIVE SUMMARY

TARGET PROPERTY SEARCH RESULTS

The target property was not listed in any of the databases searched by EDR.

DATABASES WITH NO MAPPED SITES

No mapped sites were found in EDR's search of available ("reasonably ascertainable ") government records either on the target property or within the search radius around the target property for the following databases:

STANDARD ENVIRONMENTAL RECORDS

Lists of Federal NPL (Superfund) sites

NPL..... National Priority List
Proposed NPL..... Proposed National Priority List Sites
NPL LIENS..... Federal Superfund Liens

Lists of Federal Delisted NPL sites

Delisted NPL..... National Priority List Deletions

Lists of Federal sites subject to CERCLA removals and CERCLA orders

FEDERAL FACILITY..... Federal Facility Site Information listing

Lists of Federal RCRA facilities undergoing Corrective Action

CORRACTS..... Corrective Action Report

Federal institutional controls / engineering controls registries

LUCIS..... Land Use Control Information System
US ENG CONTROLS..... Engineering Controls Sites List
US INST CONTROLS..... Institutional Controls Sites List

Federal ERNS list

ERNS..... Emergency Response Notification System

Lists of state- and tribal (Superfund) equivalent sites

PA SHWS..... Hazardous Sites Cleanup Act Site List
PA HSCA..... HSCA Remedial Sites Listing

Lists of state and tribal landfills and solid waste disposal facilities

PA SWF/LF..... Operating Facilities

Lists of state and tribal leaking storage tanks

INDIAN LUST..... Leaking Underground Storage Tanks on Indian Land

EXECUTIVE SUMMARY

PA UNREG LTANKS..... Unregulated Tank Cases

Lists of state and tribal registered storage tanks

FEMA UST..... Underground Storage Tank Listing
PA UST..... Listing of Pennsylvania Regulated Underground Storage Tanks
PA AST..... Listing of Pennsylvania Regulated Aboveground Storage Tanks
INDIAN UST..... Underground Storage Tanks on Indian Land

State and tribal institutional control / engineering control registries

PA ENG CONTROLS..... Engineering Controls Site Listing
PA INST CONTROL..... Institutional Controls Site Listing
PA AUL..... Environmental Covenants Listing

Lists of state and tribal voluntary cleanup sites

PA VCP..... Voluntary Cleanup Program Listing
INDIAN VCP..... Voluntary Cleanup Priority Listing

Lists of state and tribal brownfield sites

PA BROWNFIELDS..... Brownfields Sites

ADDITIONAL ENVIRONMENTAL RECORDS

Local Lists of Landfill / Solid Waste Disposal Sites

PA HIST LF..... Abandoned Landfill Inventory
INDIAN ODI..... Report on the Status of Open Dumps on Indian Lands
DEBRIS REGION 9..... Torres Martinez Reservation Illegal Dump Site Locations
ODI..... Open Dump Inventory
IHS OPEN DUMPS..... Open Dumps on Indian Land

Local Lists of Hazardous waste / Contaminated Sites

US HIST CDL..... Delisted National Clandestine Laboratory Register
US CDL..... National Clandestine Laboratory Register
PA PFAS..... Sites With Known PFAS Contamination

Local Land Records

LIENS 2..... CERCLA Lien Information
PA ACT 2-DEED..... Act 2-Deed Acknowledgment Sites

Records of Emergency Release Reports

HMIRS..... Hazardous Materials Information Reporting System
PA SPILLS..... State spills

Other Ascertainable Records

RCRA NonGen / NLR..... RCRA - Non Generators / No Longer Regulated
DOD..... Department of Defense Sites

EXECUTIVE SUMMARY

SCRD DRYCLEANERS.....	State Coalition for Remediation of Drycleaners Listing
US FIN ASSUR.....	Financial Assurance Information
EPA WATCH LIST.....	EPA WATCH LIST
2020 COR ACTION.....	2020 Corrective Action Program List
TSCA.....	Toxic Substances Control Act
TRIS.....	Toxic Chemical Release Inventory System
SSTS.....	Section 7 Tracking Systems
ROD.....	Records Of Decision
RMP.....	Risk Management Plans
RAATS.....	RCRA Administrative Action Tracking System
PRP.....	Potentially Responsible Parties
ICIS.....	Integrated Compliance Information System
FTTS.....	FIFRA/ TSCA Tracking System - FIFRA (Federal Insecticide, Fungicide, & Rodenticide Act)/TSCA (Toxic Substances Control Act)
MLTS.....	Material Licensing Tracking System
COAL ASH DOE.....	Steam-Electric Plant Operation Data
COAL ASH EPA.....	Coal Combustion Residues Surface Impoundments List
PCB TRANSFORMER.....	PCB Transformer Registration Database
RADINFO.....	Radiation Information Database
HIST FTTS.....	FIFRA/TSCA Tracking System Administrative Case Listing
DOT OPS.....	Incident and Accident Data
CONSENT.....	Superfund (CERCLA) Consent Decrees
INDIAN RESERV.....	Indian Reservations
FUSRAP.....	Formerly Utilized Sites Remedial Action Program
UMTRA.....	Uranium Mill Tailings Sites
US AIRS.....	Aerometric Information Retrieval System Facility Subsystem
US MINES.....	Mines Master Index File
ABANDONED MINES.....	Abandoned Mines
UXO.....	Unexploded Ordnance Sites
DOCKET HWC.....	Hazardous Waste Compliance Docket Listing
FUELS PROGRAM.....	EPA Fuels Program Registered Listing
PA AIRS.....	Permit and Emissions Inventory Data
PA ASBESTOS.....	ASBESTOS
PA DRYCLEANERS.....	Drycleaner Facility Locations
PA MINES.....	MINES
PA UIC.....	Underground Injection Wells
MINES MRDS.....	Mineral Resources Data System

EDR HIGH RISK HISTORICAL RECORDS

EDR Exclusive Records

EDR MGP.....	EDR Proprietary Manufactured Gas Plants
EDR Hist Cleaner.....	EDR Exclusive Historical Cleaners

EDR RECOVERED GOVERNMENT ARCHIVES

Exclusive Recovered Govt. Archives

PA RGA HWS.....	Recovered Government Archive State Hazardous Waste Facilities List
PA RGA LF.....	Recovered Government Archive Solid Waste Facilities List
PA RGA LUST.....	Recovered Government Archive Leaking Underground Storage Tank

SURROUNDING SITES: SEARCH RESULTS

Surrounding sites were identified in the following databases.

EXECUTIVE SUMMARY

Elevations have been determined from the USGS Digital Elevation Model and should be evaluated on a relative (not an absolute) basis. Relative elevation information between sites of close proximity should be field verified. Sites with an elevation equal to or higher than the target property have been differentiated below from sites with an elevation lower than the target property.

Page numbers and map identification numbers refer to the EDR Radius Map report where detailed data on individual sites can be reviewed.

Sites listed in ***bold italics*** are in multiple databases.

Unmappable (orphan) sites are not considered in the foregoing analysis.

STANDARD ENVIRONMENTAL RECORDS

Lists of Federal sites subject to CERCLA removals and CERCLA orders

SEMS: SEMS (Superfund Enterprise Management System) tracks hazardous waste sites, potentially hazardous waste sites, and remedial activities performed in support of EPA's Superfund Program across the United States. The list was formerly known as CERCLIS, renamed to SEMS by the EPA in 2015. The list contains data on potentially hazardous waste sites that have been reported to the USEPA by states, municipalities, private companies and private persons, pursuant to Section 103 of the Comprehensive Environmental Response, Compensation, and Liability Act (CERCLA). This dataset also contains sites which are either proposed to or on the National Priorities List (NPL) and the sites which are in the screening and assessment phase for possible inclusion on the NPL.

A review of the SEMS list, as provided by EDR, and dated 04/27/2022 has revealed that there is 1 SEMS site within approximately 0.5 miles of the target property.

<u>Lower Elevation</u>	<u>Address</u>	<u>Direction / Distance</u>	<u>Map ID</u>	<u>Page</u>
<i>PITTSBURGH SMELTING</i> Site ID: 0306911 EPA Id: PAN000306911	<i>GLOSTER STREET AND P</i>	<i>S 1/4 - 1/2 (0.432 mi.)</i>	<i>21</i>	<i>104</i>

Lists of Federal CERCLA sites with NFRAP

SEMS-ARCHIVE: SEMS-ARCHIVE (Superfund Enterprise Management System Archive) tracks sites that have no further interest under the Federal Superfund Program based on available information. The list was formerly known as the CERCLIS-NFRAP, renamed to SEMS ARCHIVE by the EPA in 2015. EPA may perform a minimal level of assessment work at a site while it is archived if site conditions change and/or new information becomes available. Archived sites have been removed and archived from the inventory of SEMS sites. Archived status indicates that, to the best of EPA's knowledge, assessment at a site has been completed and that EPA has determined no further steps will be taken to list the site on the National Priorities List (NPL), unless information indicates this decision was not appropriate or other considerations require a recommendation for listing at a later time. The decision does not necessarily mean that there is no hazard associated with a given site; it only means that, based upon available information, the location is not judged to be potential NPL site.

A review of the SEMS-ARCHIVE list, as provided by EDR, and dated 04/27/2022 has revealed that there is 1 SEMS-ARCHIVE site within approximately 0.5 miles of the target property.

<u>Lower Elevation</u>	<u>Address</u>	<u>Direction / Distance</u>	<u>Map ID</u>	<u>Page</u>
<i>JONES & LAUGHLIN STE</i>	<i>2709 E CARSON ST</i>	<i>SSW 1/8 - 1/4 (0.149 mi.)</i>	<i>C13</i>	<i>22</i>

EXECUTIVE SUMMARY

Site ID: 0300794
EPA Id: PAD004397410

Lists of Federal RCRA TSD facilities

RCRA-TSDF: RCRAInfo is EPA's comprehensive information system, providing access to data supporting the Resource Conservation and Recovery Act (RCRA) of 1976 and the Hazardous and Solid Waste Amendments (HSWA) of 1984. The database includes selective information on sites which generate, transport, store, treat and/or dispose of hazardous waste as defined by the Resource Conservation and Recovery Act (RCRA). Transporters are individuals or entities that move hazardous waste from the generator offsite to a facility that can recycle, treat, store, or dispose of the waste. TSDFs treat, store, or dispose of the waste.

A review of the RCRA-TSDF list, as provided by EDR, and dated 06/20/2022 has revealed that there is 1 RCRA-TSDF site within approximately 0.5 miles of the target property.

<u>Lower Elevation</u>	<u>Address</u>	<u>Direction / Distance</u>	<u>Map ID</u>	<u>Page</u>
JONES & LAUGHLIN STE EPA ID:: PAD004397410	2709 E CARSON ST	SSW 1/8 - 1/4 (0.149 mi.)	C13	22

Lists of Federal RCRA generators

RCRA-LQG: RCRAInfo is EPA's comprehensive information system, providing access to data supporting the Resource Conservation and Recovery Act (RCRA) of 1976 and the Hazardous and Solid Waste Amendments (HSWA) of 1984. The database includes selective information on sites which generate, transport, store, treat and/or dispose of hazardous waste as defined by the Resource Conservation and Recovery Act (RCRA). Large quantity generators (LQGs) generate over 1,000 kilograms (kg) of hazardous waste, or over 1 kg of acutely hazardous waste per month.

A review of the RCRA-LQG list, as provided by EDR, and dated 06/20/2022 has revealed that there is 1 RCRA-LQG site within approximately 0.25 miles of the target property.

<u>Lower Elevation</u>	<u>Address</u>	<u>Direction / Distance</u>	<u>Map ID</u>	<u>Page</u>
JONES & LAUGHLIN STE EPA ID:: PAD004397410	2709 E CARSON ST	SSW 1/8 - 1/4 (0.149 mi.)	C13	22

RCRA-SQG: RCRAInfo is EPA's comprehensive information system, providing access to data supporting the Resource Conservation and Recovery Act (RCRA) of 1976 and the Hazardous and Solid Waste Amendments (HSWA) of 1984. The database includes selective information on sites which generate, transport, store, treat and/or dispose of hazardous waste as defined by the Resource Conservation and Recovery Act (RCRA). Small quantity generators (SQGs) generate between 100 kg and 1,000 kg of hazardous waste per month.

A review of the RCRA-SQG list, as provided by EDR, and dated 06/20/2022 has revealed that there is 1 RCRA-SQG site within approximately 0.25 miles of the target property.

<u>Lower Elevation</u>	<u>Address</u>	<u>Direction / Distance</u>	<u>Map ID</u>	<u>Page</u>
DAMIAN HANTZ LOCOMOT EPA ID:: PAD987399300	4166 SECOND AVE	SSW 1/8 - 1/4 (0.166 mi.)	18	84

EXECUTIVE SUMMARY

RCRA-VSQG: RCRAInfo is EPA's comprehensive information system, providing access to data supporting the Resource Conservation and Recovery Act (RCRA) of 1976 and the Hazardous and Solid Waste Amendments (HSWA) of 1984. The database includes selective information on sites which generate, transport, store, treat and/or dispose of hazardous waste as defined by the Resource Conservation and Recovery Act (RCRA). Very small quantity generators (VSQGs) generate less than 100 kg of hazardous waste, or less than 1 kg of acutely hazardous waste per month.

A review of the RCRA-VSQG list, as provided by EDR, and dated 06/20/2022 has revealed that there is 1 RCRA-VSQG site within approximately 0.25 miles of the target property.

<u>Lower Elevation</u>	<u>Address</u>	<u>Direction / Distance</u>	<u>Map ID</u>	<u>Page</u>
FORWARD LITHOGRAPHY EPA ID:: PAR000011973	4605 IRVINE ST	W 0 - 1/8 (0.068 mi.)	B2	8

Lists of state and tribal leaking storage tanks

PA LAST: The Leaking Aboveground Storage Tank database from the Department of Environmental Protection.

A review of the PA LAST list, as provided by EDR, and dated 03/09/2022 has revealed that there is 1 PA LAST site within approximately 0.5 miles of the target property.

<u>Lower Elevation</u>	<u>Address</u>	<u>Direction / Distance</u>	<u>Map ID</u>	<u>Page</u>
ALMONO LP PITTSBURGH Facility Id: 576543	4650 2ND AVE	SSW 1/8 - 1/4 (0.149 mi.)	C15	55

PA LUST: The Leaking Underground Storage Tank Incident Reports contain an inventory of reported leaking underground storage tank incidents. The data come from the Department of Environmental Protection List of Confirmed Releases.

A review of the PA LUST list, as provided by EDR, and dated 03/09/2022 has revealed that there is 1 PA LUST site within approximately 0.5 miles of the target property.

<u>Lower Elevation</u>	<u>Address</u>	<u>Direction / Distance</u>	<u>Map ID</u>	<u>Page</u>
KHALILS Facility Id: 576106	4532 IRVINE ST	WNW 0 - 1/8 (0.125 mi.)	D11	16

ADDITIONAL ENVIRONMENTAL RECORDS

Local Brownfield lists

US BROWNFIELDS: The EPA's listing of Brownfields properties from the Cleanups in My Community program, which provides information on Brownfields properties for which information is reported back to EPA, as well as areas served by Brownfields grant programs.

A review of the US BROWNFIELDS list, as provided by EDR, and dated 02/23/2022 has revealed that there

EXECUTIVE SUMMARY

are 3 US BROWNFIELDS sites within approximately 0.5 miles of the target property.

<u>Lower Elevation</u>	<u>Address</u>	<u>Direction / Distance</u>	<u>Map ID</u>	<u>Page</u>
ALMONO-HAZELWOOD AVE ACRES property ID: 159501 Cleanup Completion Date: -	129 HAZELWOOD AVE.,	S 1/8 - 1/4 (0.138 mi.)	12	19
MILL 19 @ ALMONO ACRES property ID: 202721 Cleanup Completion Date: -	4650 2ND AVE.	SSW 1/8 - 1/4 (0.149 mi.)	C17	65
2ND AVE HAZELWOOD SI ACRES property ID: 178126 Cleanup Completion Date: -	5025 2ND AVE.,	S 1/4 - 1/2 (0.407 mi.)	20	88

Local Lists of Registered Storage Tanks

PA ARCHIVE UST: The list includes tanks storing highly hazardous substances that were removed from the DEP's Storage Tank Information database because of the Department's policy on sensitive information. The list also may include tanks that are removed or permanently closed.

A review of the PA ARCHIVE UST list, as provided by EDR, and dated 03/09/2022 has revealed that there are 3 PA ARCHIVE UST sites within approximately 0.25 miles of the target property.

<u>Lower Elevation</u>	<u>Address</u>	<u>Direction / Distance</u>	<u>Map ID</u>	<u>Page</u>
R PALMIERI ASPHALT P Status: Closed Without a Permit Facility Id: 02-83438 Site ID: 563234	4701 IRVINE ST	SSW 0 - 1/8 (0.102 mi.)	C8	13
KHALILS Status: Closed Without a Permit Status: Removed Facility Id: 02-21378 Site ID: 561775	4532 IRVINE ST	WNW 0 - 1/8 (0.125 mi.)	D11	16
ALMONO LP PITTSBURGH Status: Removed Facility Id: 02-31833 Site ID: 242141	4650 2ND AVE	SSW 1/8 - 1/4 (0.149 mi.)	C15	55

Other Ascertainable Records

FUDS: The Listing includes locations of Formerly Used Defense Sites Properties where the US Army Corps Of Engineers is actively working or will take necessary cleanup actions.

A review of the FUDS list, as provided by EDR, and dated 05/11/2022 has revealed that there is 1 FUDS site within approximately 1 mile of the target property.

<u>Equal/Higher Elevation</u>	<u>Address</u>	<u>Direction / Distance</u>	<u>Map ID</u>	<u>Page</u>
NWIRP PITTSBURGH		ESE 1/2 - 1 (0.512 mi.)	22	104

EXECUTIVE SUMMARY

PA MANIFEST: Hazardous waste manifest information.

A review of the PA MANIFEST list, as provided by EDR, and dated 06/30/2018 has revealed that there are 2 PA MANIFEST sites within approximately 0.25 miles of the target property.

<u>Equal/Higher Elevation</u>	<u>Address</u>	<u>Direction / Distance</u>	<u>Map ID</u>	<u>Page</u>
GLADSTONE MIDDLE SCH Generator EPA Id: PADEP0010211	327 HAZELWOOD AVE	ESE 1/8 - 1/4 (0.171 mi.)	19	87

<u>Lower Elevation</u>	<u>Address</u>	<u>Direction / Distance</u>	<u>Map ID</u>	<u>Page</u>
LTV STEEL PITTSBURGH Generator EPA Id: PAD004397410	4650 SECOND AVE	SSW 1/8 - 1/4 (0.149 mi.)	C14	53

NY MANIFEST: Manifest is a document that lists and tracks hazardous waste from the generator through transporters to a TSD facility.

A review of the NY MANIFEST list, as provided by EDR, and dated 01/01/2019 has revealed that there is 1 NY MANIFEST site within approximately 0.25 miles of the target property.

<u>Lower Elevation</u>	<u>Address</u>	<u>Direction / Distance</u>	<u>Map ID</u>	<u>Page</u>
LTV STEEL COMPANY EPA ID: PAD004397410	4650 2ND AVE	SSW 1/8 - 1/4 (0.149 mi.)	C16	65

EDR HIGH RISK HISTORICAL RECORDS

EDR Exclusive Records

EDR Hist Auto: EDR has searched selected national collections of business directories and has collected listings of potential gas station/filling station/service station sites that were available to EDR researchers. EDR's review was limited to those categories of sources that might, in EDR's opinion, include gas station/filling station/service station establishments. The categories reviewed included, but were not limited to gas, gas station, gasoline station, filling station, auto, automobile repair, auto service station, service station, etc. This database falls within a category of information EDR classifies as "High Risk Historical Records", or HRHR. EDR's HRHR effort presents unique and sometimes proprietary data about past sites and operations that typically create environmental concerns, but may not show up in current government records searches.

A review of the EDR Hist Auto list, as provided by EDR, has revealed that there are 8 EDR Hist Auto sites within approximately 0.125 miles of the target property.

<u>Lower Elevation</u>	<u>Address</u>	<u>Direction / Distance</u>	<u>Map ID</u>	<u>Page</u>
GLATCH I J	4557 CHATSWORTH AV	WNW 0 - 1/8 (0.063 mi.)	A1	8
BAER AUTO SERVICE	4605 IRVINE ST	W 0 - 1/8 (0.068 mi.)	B3	11
OCONNER BUDDY AUTO S	4601 IRVINE ST	W 0 - 1/8 (0.070 mi.)	A4	12
MOUND J CLARENCE	4603 IRVINE ST	W 0 - 1/8 (0.073 mi.)	A5	12
ZELAHY GARAGE	4557 IRVINE ST	WNW 0 - 1/8 (0.076 mi.)	A6	12
MAUND J CLARENCE	4607 IRVINE ST	W 0 - 1/8 (0.078 mi.)	A7	12
KEBERNIK S AUTO SERV	4701 IRVINE ST	SSW 0 - 1/8 (0.102 mi.)	C9	14
VILSACK AUTO SERVICE	4532 IRVINE ST	WNW 0 - 1/8 (0.125 mi.)	D10	15

EXECUTIVE SUMMARY

There were no unmapped sites in this report.

OVERVIEW MAP - 7084227.2S



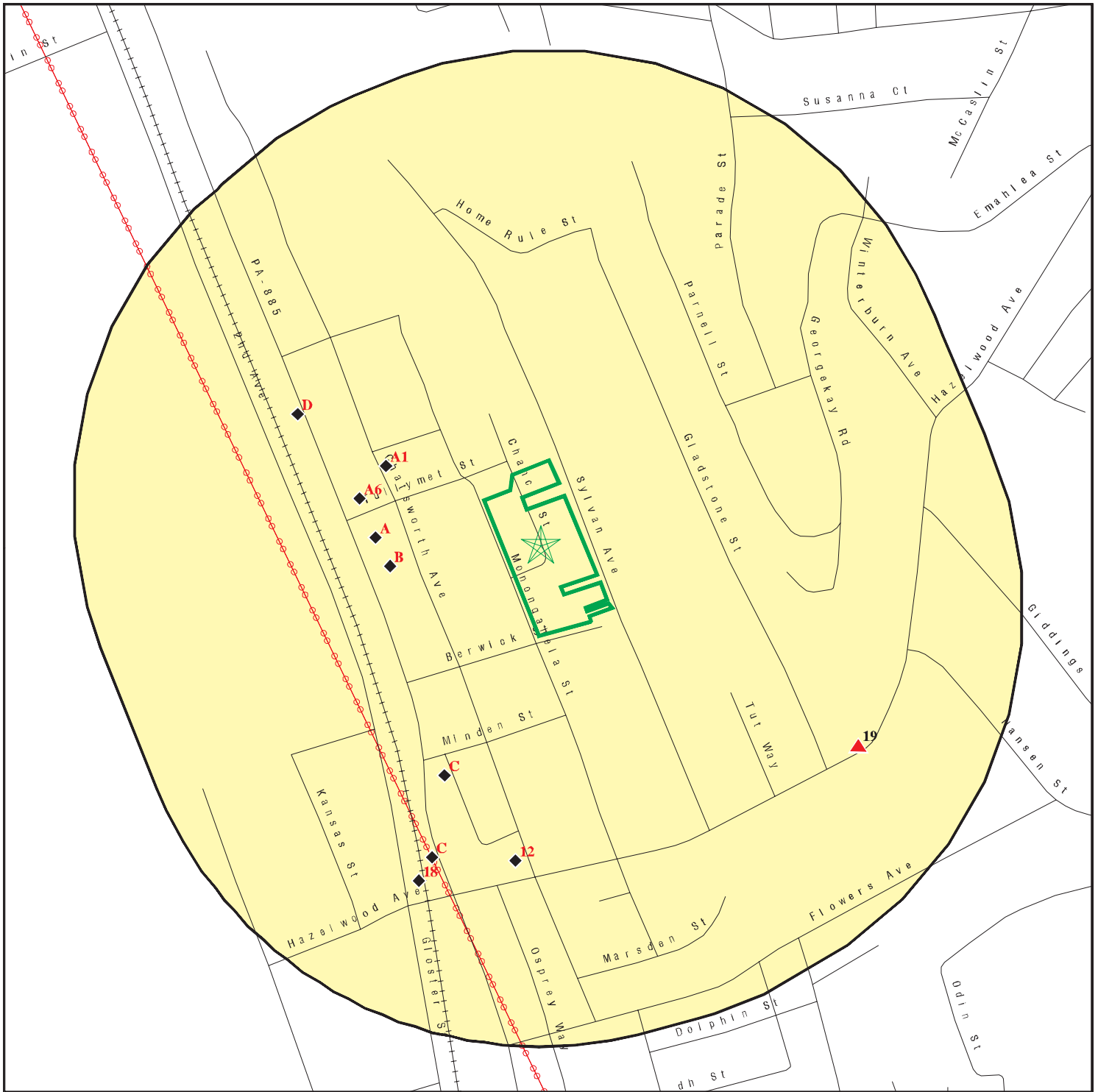
-  Target Property
-  Sites at elevations higher than or equal to the target property
-  Sites at elevations lower than the target property
-  Manufactured Gas Plants
-  National Priority List Sites
-  Dept. Defense Sites
-  Indian Reservations BIA
-  Power transmission lines
-  Special Flood Hazard Area (1%)
-  0.2% Annual Chance Flood Hazard
-  National Wetland Inventory
-  State Wetlands








This report includes Interactive Map Layers to display and/or hide map information. The legend includes only those icons for the default map view.



SITE NAME: Woods Village
 ADDRESS: 4643 Chance Way
 Pittsburgh PA 15207
 LAT/LONG: 40.41441 / 79.943712

CLIENT: PVE, LLC.
 CONTACT: Jared Owens
 INQUIRY #: 7084227.2s
 DATE: August 11, 2022 3:29 pm

DETAIL MAP - 7084227.2S



-  Target Property
-  Sites at elevations higher than or equal to the target property
-  Sites at elevations lower than the target property
-  Manufactured Gas Plants
-  Sensitive Receptors
-  National Priority List Sites
-  Dept. Defense Sites

-  Indian Reservations BIA
-  Power transmission lines



This report includes Interactive Map Layers to display and/or hide map information. The legend includes only those icons for the default map view.

SITE NAME: Woods Village
 ADDRESS: 4643 Chance Way
 Pittsburgh PA 15207
 LAT/LONG: 40.41441 / 79.943712

CLIENT: PVE, LLC.
 CONTACT: Jared Owens
 INQUIRY #: 7084227.2s
 DATE: August 11, 2022 3:30 pm

MAP FINDINGS SUMMARY

Database	Search Distance (Miles)	Target Property	< 1/8	1/8 - 1/4	1/4 - 1/2	1/2 - 1	> 1	Total Plotted
STANDARD ENVIRONMENTAL RECORDS								
<i>Lists of Federal NPL (Superfund) sites</i>								
NPL	1.000		0	0	0	0	NR	0
Proposed NPL	1.000		0	0	0	0	NR	0
NPL LIENS	1.000		0	0	0	0	NR	0
<i>Lists of Federal Delisted NPL sites</i>								
Delisted NPL	1.000		0	0	0	0	NR	0
<i>Lists of Federal sites subject to CERCLA removals and CERCLA orders</i>								
FEDERAL FACILITY	0.500		0	0	0	NR	NR	0
SEMS	0.500		0	0	1	NR	NR	1
<i>Lists of Federal CERCLA sites with NFRAP</i>								
SEMS-ARCHIVE	0.500		0	1	0	NR	NR	1
<i>Lists of Federal RCRA facilities undergoing Corrective Action</i>								
CORRACTS	1.000		0	0	0	0	NR	0
<i>Lists of Federal RCRA TSD facilities</i>								
RCRA-TSDF	0.500		0	1	0	NR	NR	1
<i>Lists of Federal RCRA generators</i>								
RCRA-LQG	0.250		0	1	NR	NR	NR	1
RCRA-SQG	0.250		0	1	NR	NR	NR	1
RCRA-VSQG	0.250		1	0	NR	NR	NR	1
<i>Federal institutional controls / engineering controls registries</i>								
LUCIS	0.500		0	0	0	NR	NR	0
US ENG CONTROLS	0.500		0	0	0	NR	NR	0
US INST CONTROLS	0.500		0	0	0	NR	NR	0
<i>Federal ERNS list</i>								
ERNS	TP		NR	NR	NR	NR	NR	0
<i>Lists of state- and tribal (Superfund) equivalent sites</i>								
PA SHWS	1.000		0	0	0	0	NR	0
PA HSCA	1.000		0	0	0	0	NR	0
<i>Lists of state and tribal landfills and solid waste disposal facilities</i>								
PA SWF/LF	0.500		0	0	0	NR	NR	0
<i>Lists of state and tribal leaking storage tanks</i>								
PA LAST	0.500		0	1	0	NR	NR	1

MAP FINDINGS SUMMARY

Database	Search Distance (Miles)	Target Property	< 1/8	1/8 - 1/4	1/4 - 1/2	1/2 - 1	> 1	Total Plotted
PA LUST	0.500		1	0	0	NR	NR	1
INDIAN LUST	0.500		0	0	0	NR	NR	0
PA UNREG LTANKS	0.500		0	0	0	NR	NR	0
<i>Lists of state and tribal registered storage tanks</i>								
FEMA UST	0.250		0	0	NR	NR	NR	0
PA UST	0.250		0	0	NR	NR	NR	0
PA AST	0.250		0	0	NR	NR	NR	0
INDIAN UST	0.250		0	0	NR	NR	NR	0
<i>State and tribal institutional control / engineering control registries</i>								
PA ENG CONTROLS	0.500		0	0	0	NR	NR	0
PA INST CONTROL	0.500		0	0	0	NR	NR	0
PA AUL	0.500		0	0	0	NR	NR	0
<i>Lists of state and tribal voluntary cleanup sites</i>								
PA VCP	0.500		0	0	0	NR	NR	0
INDIAN VCP	0.500		0	0	0	NR	NR	0
<i>Lists of state and tribal brownfield sites</i>								
PA BROWNFIELDS	0.500		0	0	0	NR	NR	0
<u>ADDITIONAL ENVIRONMENTAL RECORDS</u>								
<i>Local Brownfield lists</i>								
US BROWNFIELDS	0.500		0	2	1	NR	NR	3
<i>Local Lists of Landfill / Solid Waste Disposal Sites</i>								
PA HIST LF	0.500		0	0	0	NR	NR	0
INDIAN ODI	0.500		0	0	0	NR	NR	0
DEBRIS REGION 9	0.500		0	0	0	NR	NR	0
ODI	0.500		0	0	0	NR	NR	0
IHS OPEN DUMPS	0.500		0	0	0	NR	NR	0
<i>Local Lists of Hazardous waste / Contaminated Sites</i>								
US HIST CDL	TP		NR	NR	NR	NR	NR	0
US CDL	TP		NR	NR	NR	NR	NR	0
PA PFAS	0.500		0	0	0	NR	NR	0
<i>Local Lists of Registered Storage Tanks</i>								
PA ARCHIVE UST	0.250		2	1	NR	NR	NR	3
PA ARCHIVE AST	TP		NR	NR	NR	NR	NR	0
<i>Local Land Records</i>								
LIENS 2	TP		NR	NR	NR	NR	NR	0
PA ACT 2-DEED	0.500		0	0	0	NR	NR	0
<i>Records of Emergency Release Reports</i>								
HMIRS	TP		NR	NR	NR	NR	NR	0

MAP FINDINGS SUMMARY

Database	Search Distance (Miles)	Target Property	< 1/8	1/8 - 1/4	1/4 - 1/2	1/2 - 1	> 1	Total Plotted
PA SPILLS	TP		NR	NR	NR	NR	NR	0
Other Ascertainable Records								
RCRA NonGen / NLR	0.250		0	0	NR	NR	NR	0
FUDS	1.000		0	0	0	1	NR	1
DOD	1.000		0	0	0	0	NR	0
SCRD DRYCLEANERS	0.500		0	0	0	NR	NR	0
US FIN ASSUR	TP		NR	NR	NR	NR	NR	0
EPA WATCH LIST	TP		NR	NR	NR	NR	NR	0
2020 COR ACTION	0.250		0	0	NR	NR	NR	0
TSCA	TP		NR	NR	NR	NR	NR	0
TRIS	TP		NR	NR	NR	NR	NR	0
SSTS	TP		NR	NR	NR	NR	NR	0
ROD	1.000		0	0	0	0	NR	0
RMP	TP		NR	NR	NR	NR	NR	0
RAATS	TP		NR	NR	NR	NR	NR	0
PRP	TP		NR	NR	NR	NR	NR	0
PADS	TP		NR	NR	NR	NR	NR	0
ICIS	TP		NR	NR	NR	NR	NR	0
FTTS	TP		NR	NR	NR	NR	NR	0
MLTS	TP		NR	NR	NR	NR	NR	0
COAL ASH DOE	TP		NR	NR	NR	NR	NR	0
COAL ASH EPA	0.500		0	0	0	NR	NR	0
PCB TRANSFORMER	TP		NR	NR	NR	NR	NR	0
RADINFO	TP		NR	NR	NR	NR	NR	0
HIST FTTS	TP		NR	NR	NR	NR	NR	0
DOT OPS	TP		NR	NR	NR	NR	NR	0
CONSENT	1.000		0	0	0	0	NR	0
INDIAN RESERV	1.000		0	0	0	0	NR	0
FUSRAP	1.000		0	0	0	0	NR	0
UMTRA	0.500		0	0	0	NR	NR	0
LEAD SMELTERS	TP		NR	NR	NR	NR	NR	0
US AIRS	TP		NR	NR	NR	NR	NR	0
US MINES	0.250		0	0	NR	NR	NR	0
ABANDONED MINES	0.250		0	0	NR	NR	NR	0
FINDS	TP		NR	NR	NR	NR	NR	0
UXO	1.000		0	0	0	0	NR	0
DOCKET HWC	TP		NR	NR	NR	NR	NR	0
ECHO	TP		NR	NR	NR	NR	NR	0
FUELS PROGRAM	0.250		0	0	NR	NR	NR	0
PA AIRS	TP		NR	NR	NR	NR	NR	0
PA ASBESTOS	TP		NR	NR	NR	NR	NR	0
PA DRYCLEANERS	0.250		0	0	NR	NR	NR	0
PA MANIFEST	0.250		0	2	NR	NR	NR	2
NY MANIFEST	0.250		0	1	NR	NR	NR	1
PA MINES	0.250		0	0	NR	NR	NR	0
PA NPDES	TP		NR	NR	NR	NR	NR	0
PA UIC	TP		NR	NR	NR	NR	NR	0
MINES MRDS	TP		NR	NR	NR	NR	NR	0

EDR HIGH RISK HISTORICAL RECORDS

EDR Exclusive Records

EDR MGP	1.000		0	0	0	0	NR	0
---------	-------	--	---	---	---	---	----	---

MAP FINDINGS SUMMARY

Database	Search Distance (Miles)	Target Property	< 1/8	1/8 - 1/4	1/4 - 1/2	1/2 - 1	> 1	Total Plotted
EDR Hist Auto	0.125		8	NR	NR	NR	NR	8
EDR Hist Cleaner	0.125		0	NR	NR	NR	NR	0
<u>EDR RECOVERED GOVERNMENT ARCHIVES</u>								
<i>Exclusive Recovered Govt. Archives</i>								
PA RGA HWS	TP		NR	NR	NR	NR	NR	0
PA RGA LF	TP		NR	NR	NR	NR	NR	0
PA RGA LUST	TP		NR	NR	NR	NR	NR	0
- Totals --		0	12	11	2	1	0	26

NOTES:

TP = Target Property

NR = Not Requested at this Search Distance

Sites may be listed in more than one database

Map ID
 Direction
 Distance
 Elevation

MAP FINDINGS

Site

Database(s)

EDR ID Number
 EPA ID Number

A1
WNW
 < 1/8
 0.063 mi.
 334 ft.

GLATCH I J
4557 CHATSWORTH AVE
PITTSBURGH, PA

EDR Hist Auto **1009058970**
 N/A

Relative:
Lower

EDR Hist Auto

Actual:
791 ft.

Year: Name:
 1925 GLATCH I J
 1931 GLATEH IGNATIUS J

Type:
 AUTOMOBILE REPAIRS
 AUTOMOBILE REPAIRING

B2
West
 < 1/8
 0.068 mi.
 358 ft.

FORWARD LITHOGRAPHY
4605 IRVINE ST
PITTSBURGH, PA 15207

RCRA-VSQQ **1004776466**
FINDS **PAR000011973**
ECHO

Site 1 of 2 in cluster B

Relative:
Lower

RCRA-VSQQ:

Actual:
784 ft.

Date Form Received by Agency:	20010122
Handler Name:	FORWARD LITHOGRAPHY
Handler Address:	4605 IRVINE ST
Handler City,State,Zip:	PITTSBURGH, PA 15207
EPA ID:	PAR000011973
Contact Name:	PAUL QUERY
Contact Address:	4605 IRVINE ST
Contact City,State,Zip:	PITTSBURGH, PA 15207
Contact Telephone:	412-521-8832
Contact Fax:	Not reported
Contact Email:	Not reported
Contact Title:	Not reported
EPA Region:	03
Land Type:	Private
Federal Waste Generator Description:	Conditionally Exempt Small Quantity Generator
Non-Notifier:	Not reported
Biennial Report Cycle:	Not reported
Accessibility:	Not reported
Active Site Indicator:	Handler Activities
State District Owner:	PA
State District:	5
Mailing Address:	4605 IRVINE ST
Mailing City,State,Zip:	PITTSBURGH, PA 15207
Owner Name:	PAUL D QUERY
Owner Type:	Private
Operator Name:	Not reported
Operator Type:	Not reported
Short-Term Generator Activity:	No
Importer Activity:	No
Mixed Waste Generator:	No
Transporter Activity:	No
Transfer Facility Activity:	No
Recycler Activity with Storage:	No
Small Quantity On-Site Burner Exemption:	No
Smelting Melting and Refining Furnace Exemption:	No
Underground Injection Control:	No
Off-Site Waste Receipt:	No
Universal Waste Indicator:	No
Universal Waste Destination Facility:	No
Federal Universal Waste:	No
Active Site Fed-Reg Treatment Storage and Disposal Facility:	Not reported

Map ID
 Direction
 Distance
 Elevation

MAP FINDINGS

Site

Database(s)

EDR ID Number
 EPA ID Number

FORWARD LITHOGRAPHY (Continued)

1004776466

Active Site Converter Treatment storage and Disposal Facility:	Not reported
Active Site State-Reg Treatment Storage and Disposal Facility:	Not reported
Active Site State-Reg Handler:	---
Federal Facility Indicator:	Not reported
Hazardous Secondary Material Indicator:	NN
Sub-Part K Indicator:	Not reported
Commercial TSD Indicator:	No
Treatment Storage and Disposal Type:	Not reported
2018 GPRA Permit Baseline:	Not on the Baseline
2018 GPRA Renewals Baseline:	Not on the Baseline
Permit Renewals Workload Universe:	Not reported
Permit Workload Universe:	Not reported
Permit Progress Universe:	Not reported
Post-Closure Workload Universe:	Not reported
Closure Workload Universe:	Not reported
202 GPRA Corrective Action Baseline:	No
Corrective Action Workload Universe:	No
Subject to Corrective Action Universe:	No
Non-TSDFs Where RCRA CA has Been Imposed Universe:	No
TSDFs Potentially Subject to CA Under 3004 (u)/(v) Universe:	No
TSDFs Only Subject to CA under Discretionary Auth Universe:	No
Corrective Action Priority Ranking:	No NCAPS ranking
Environmental Control Indicator:	No
Institutional Control Indicator:	No
Human Exposure Controls Indicator:	N/A
Groundwater Controls Indicator:	N/A
Operating TSDF Universe:	Not reported
Full Enforcement Universe:	Not reported
Significant Non-Complier Universe:	No
Unaddressed Significant Non-Complier Universe:	No
Addressed Significant Non-Complier Universe:	No
Significant Non-Complier With a Compliance Schedule Universe:	No
Financial Assurance Required:	Not reported
Handler Date of Last Change:	20010126
Recognized Trader-Importer:	No
Recognized Trader-Exporter:	No
Importer of Spent Lead Acid Batteries:	No
Exporter of Spent Lead Acid Batteries:	No
Recycler Activity Without Storage:	Not reported
Manifest Broker:	Not reported
Sub-Part P Indicator:	No

Hazardous Waste Summary:

Waste Code:	D001
Waste Description:	IGNITABLE WASTE

Handler - Owner Operator:

Owner/Operator Indicator:	Owner
Owner/Operator Name:	QUERY PAUL D
Legal Status:	Private
Date Became Current:	Not reported
Date Ended Current:	Not reported
Owner/Operator Address:	4605 IRVINE ST
Owner/Operator City,State,Zip:	PITTSBURGH, PA 15207
Owner/Operator Telephone:	412-521-8832

Map ID
Direction
Distance
Elevation

MAP FINDINGS

Site

Database(s)

EDR ID Number
EPA ID Number

FORWARD LITHOGRAPHY (Continued)

1004776466

Owner/Operator Telephone Ext: Not reported
Owner/Operator Fax: Not reported
Owner/Operator Email: Not reported

Owner/Operator Indicator: Owner
Owner/Operator Name: PAUL D QUERY
Legal Status: Private
Date Became Current: 19990909
Date Ended Current: Not reported
Owner/Operator Address: 4605 IRVINE ST
Owner/Operator City,State,Zip: PITTSBURGH, PA 15207
Owner/Operator Telephone: 412-521-8832
Owner/Operator Telephone Ext: Not reported
Owner/Operator Fax: Not reported
Owner/Operator Email: Not reported

Historic Generators:

Receive Date: 19951012
Handler Name: FORWARD LITHOGRAPHY
Federal Waste Generator Description: Conditionally Exempt Small Quantity Generator
State District Owner: PA
Large Quantity Handler of Universal Waste: No
Recognized Trader Importer: No
Recognized Trader Exporter: No
Spent Lead Acid Battery Importer: No
Spent Lead Acid Battery Exporter: No
Current Record: No
Non Storage Recycler Activity: Not reported
Electronic Manifest Broker: Not reported

Receive Date: 20010122
Handler Name: FORWARD LITHOGRAPHY
Federal Waste Generator Description: Conditionally Exempt Small Quantity Generator
State District Owner: PA
Large Quantity Handler of Universal Waste: No
Recognized Trader Importer: No
Recognized Trader Exporter: No
Spent Lead Acid Battery Importer: No
Spent Lead Acid Battery Exporter: No
Current Record: Yes
Non Storage Recycler Activity: Not reported
Electronic Manifest Broker: Not reported

List of NAICS Codes and Descriptions:

NAICS Code: 32311
NAICS Description: PRINTING

NAICS Code: 323119
NAICS Description: OTHER COMMERCIAL PRINTING

Facility Has Received Notices of Violations:

Violations: No Violations Found

Evaluation Action Summary:

Evaluations: No Evaluations Found

Map ID
 Direction
 Distance
 Elevation

MAP FINDINGS

Site

Database(s)

EDR ID Number
 EPA ID Number

FORWARD LITHOGRAPHY (Continued)

1004776466

FINDS:

Registry ID: 110060043064

[Click Here for FRS Facility Detail Report:](#)

Environmental Interest/Information System:

PA-EFACTS (Pennsylvania - Environmental Facility Application Compliance Tracking System) is a Department-wide database that provides a holistic view of clients and sites (including facilities) that DEP regulates.

Registry ID: 110001005019

[Click Here for FRS Facility Detail Report:](#)

Environmental Interest/Information System:

RCRAInfo is a national information system that supports the Resource Conservation and Recovery Act (RCRA) program through the tracking of events and activities related to facilities that generate, transport, and treat, store, or dispose of hazardous waste. RCRAInfo allows RCRA program staff to track the notification, permit, compliance, and corrective action activities required under RCRA.

[Click this hyperlink](#) while viewing on your computer to access additional FINDS: detail in the EDR Site Report.

ECHO:

Envid: 1004776466
 Registry ID: 110001005019
 DFR URL: <http://echo.epa.gov/detailed-facility-report?fid=110001005019>
 Name: FORWARD LITHOGRAPHY
 Address: 4605 IRVINE ST
 City,State,Zip: PITTSBURGH, PA 15207

B3
West
< 1/8
0.068 mi.
358 ft.

BAER AUTO SERVICE
4605 IRVINE ST
PITTSBURGH, PA
Site 2 of 2 in cluster B

EDR Hist Auto 1009063334
N/A

Relative:
Lower

EDR Hist Auto

Actual:
784 ft.

Year:	Name:	Type:
1960	BAER AUTO SERVICE	AUTOMOBILE REPAIRING
1965	BAER AUTO SERVICE	AUTOMOBILE REPAIRING
1969	BAERS AUTO SERVICE	General Automotive Repair Shops
1970	BAER AUTO SERVICE	AUTOMOBILE REPAIRING
1970	BAERS AUTO SERVICE	General Automotive Repair Shops
1971	BAERS AUTO SERVICE	General Automotive Repair Shops
1972	BAERS AUTO SERVICE	General Automotive Repair Shops

MAP FINDINGS

Map ID Direction Distance Elevation	Site	Database(s)	EDR ID Number EPA ID Number
A4 West < 1/8 0.070 mi. 369 ft.	OCONNER BUDDY AUTO SERVICE 4601 IRVINE ST PITTSBURGH, PA Site 2 of 5 in cluster A	EDR Hist Auto	1009062698 N/A
Relative: Lower	EDR Hist Auto		
Actual: 783 ft.	Year: Name: 1946 KEYSTONE AUTO SERVICE 1965 MAUND TED AUTO SERVICE 1969 MAUND EDWARD J 1970 OCONNER BUDDY AUTO SERVICE 1970 MAUND EDWARD J	Type: AUTOMOBILE REPAIRING GASOLINE STATIONS Gasoline Service Stations GASOLINE STATIONS Gasoline Service Stations	
A5 West < 1/8 0.073 mi. 384 ft.	MOUND J CLARENCE 4603 IRVINE ST PITTSBURGH, PA Site 3 of 5 in cluster A	EDR Hist Auto	1009062733 N/A
Relative: Lower	EDR Hist Auto		
Actual: 782 ft.	Year: Name: 1946 MOUND J CLARENCE	Type: GASOLINE AND OIL SERVICE STATIONS	
A6 WNW < 1/8 0.076 mi. 400 ft.	ZELAHY GARAGE 4557 IRVINE ST PITTSBURGH, PA Site 4 of 5 in cluster A	EDR Hist Auto	1009060121 N/A
Relative: Lower	EDR Hist Auto		
Actual: 783 ft.	Year: Name: 1936 GLATCH SERVICE STATION 1941 ZELAHY GARAGE 1941 GLATCH SERVICE STATION 1946 JOE S ESSO SERVICE STATION 1960 VILSACK STEVEN H	Type: GASOLINE AND OIL SERVICE STATIONS AUTOMOBILE REPAIRING GASOLINE AND OIL SERVICE STATIONS GASOLINE AND OIL SERVICE STATIONS AUTOMOBILE REPAIRING	
A7 West < 1/8 0.078 mi. 413 ft.	MAUND J CLARENCE 4607 IRVINE ST PITTSBURGH, PA Site 5 of 5 in cluster A	EDR Hist Auto	1009061686 N/A
Relative: Lower	EDR Hist Auto		
Actual: 780 ft.	Year: Name: 1941 MAUND J CLARENCE	Type: GASOLINE AND OIL SERVICE STATIONS	

Map ID
Direction
Distance
Elevation

MAP FINDINGS

Site

Database(s)

EDR ID Number
EPA ID Number

C8 **R PALMIERI ASPHALT PAVING CO** **PA ARCHIVE UST** **S119695196**
SSW **4701 IRVINE ST** **N/A**
< 1/8 **PITTSBURGH, PA 15207**

0.102 mi.
540 ft. **Site 1 of 7 in cluster C**

Relative: ARCHIVE UST:
Lower Name: R PALMIERI ASPHALT PAVING CO
Address: 4701 IRVINE ST
Actual: City,State,Zip: PITTSBURGH 15207
777 ft. Facility Id: 02-83438
Site ID: 563234
Municipality: Not reported
Client Date: 180015
Owner Id: Not reported
Owner Name: R PALMIERI ASPHALT PAVING CO
Owner Address: 4302 BRISTOL ST
Owner Address 2: Not reported
Owner City,St,Zip: PITTSBURGH, PA 15207-1422
Owner Phone: Not reported
Owner County Code: Not reported
Resp Party Name: R PALMIERI ASPHALT PAVING CO
RP Address: 4302 BRISTOL ST
RP Address 2: Not reported
RP City,St,Zip: PITTSBURGH, PA 15207-1422
Region Code Name: Not reported
Regulated Expire Date: Not reported

Tank Sequence #: 001
Tank Id: 592063
Status: Closed Without a Permit
Status Code End Date: Not reported
Capacity: 6000
Substance: GAS
Tank Substance End Date: Not reported
Install Date: Not reported
Tank Code: UST
Inspection Code: Not reported
Last Inspection: Not reported
Substance Type: Not reported
CASRN for Hazardous Substances: 180015
Chemical Name: R PALMIERI ASPHALT PAVING CO
Other Information Regarding The Tank Substance: Not reported
Undeliverable Address Ind.: N
Contact Name: UNKNOWN
Company: Not reported

Tank Sequence #: 002
Tank Id: 592064
Status: Closed Without a Permit
Status Code End Date: Not reported
Capacity: 6000
Substance: GAS
Tank Substance End Date: Not reported
Install Date: Not reported
Tank Code: UST
Inspection Code: Not reported
Last Inspection: Not reported

Map ID
 Direction
 Distance
 Elevation

MAP FINDINGS

Site

Database(s)

EDR ID Number
 EPA ID Number

R PALMIERI ASPHALT PAVING CO (Continued)

S119695196

Substance Type:	Not reported
CASRN for Hazardous Substances:	180015
Chemical Name:	R PALMIERI ASPHALT PAVING CO
Other Information Regarding The Tank Substance:	Not reported
Undeliverable Address Ind.:	N
Contact Name:	UNKNOWN
Company:	Not reported
Tank Sequence #:	003
Tank Id:	592065
Status:	Closed Without a Permit
Status Code End Date:	Not reported
Capacity:	3000
Substance:	GAS
Tank Substance End Date:	Not reported
Install Date:	Not reported
Tank Code:	UST
Inspection Code:	Not reported
Last Inspection:	Not reported
Substance Type:	Not reported
CASRN for Hazardous Substances:	180015
Chemical Name:	R PALMIERI ASPHALT PAVING CO
Other Information Regarding The Tank Substance:	Not reported
Undeliverable Address Ind.:	N
Contact Name:	UNKNOWN
Company:	Not reported

C9
SSW
 < 1/8
 0.102 mi.
 540 ft.

KEBERNIK S AUTO SERVICE REAR
4701 IRVINE ST
PITTSBURGH, PA
 Site 2 of 7 in cluster C

EDR Hist Auto 1009065350
N/A

Relative:
Lower

EDR Hist Auto

Actual:
777 ft.

Year:	Name:	Type:
1951	KEBERNIK S AUTO SERVICE REAR	AUTOMOBILE REPAIRING
1956	EARLY S SERVICE STATION	GASOLINE STATIONS
1970	CRESS OIL CO	GASOLINE STATIONS
1975	BI-RITE SERVICE STATION	GASOLINE STATIONS
1980	PALMIERIS TEXACO	Gasoline Service Stations
1982	FREDS AUTOMATIC TRANSMISSION	Automotive Repair Shops, NEC
1983	FREDS AUTOMATIC TRANSMISSION	Automotive Repair Shops, NEC
1985	FREDS AUTOMATIC TRANSMISSION	Automotive Repair Shops, NEC
1986	FREDS AUTOMATIC TRANSMISSION	Automotive Repair Shops, NEC
1987	FREDS AUTOMATIC TRANSMISSION	Automotive Repair Shops, NEC
1988	FREDS AUTOMATIC TRANSMISSION	Automotive Repair Shops, NEC
1989	FREDS AUTOMATIC TRANSMISSION	Automotive Transmission Repair Shops
1990	FREDS AUTOMATIC TRANSMISSION	Automotive Transmission Repair Shops
1991	FREDS AUTOMATIC TRANSMISSION	Automotive Transmission Repair Shops
1992	FREDS AUTOMATIC TRANSMISSION	Automotive Transmission Repair Shops
1993	FREDS AUTOMATIC TRANSMISSION	Automotive Transmission Repair Shops
1994	FREDS AUTOMATIC TRANSMISSION	Automotive Transmission Repair Shops
1995	FREDS AUTOMATIC TRANSMISSION	Automotive Transmission Repair Shops
1996	FREDS AUTOMATIC TRANSMISSION	Automotive Transmission Repair Shops
1997	FREDS AUTOMATIC TRANSMISSION	Automotive Transmission Repair Shops
1998	FREDS AUTOMATIC TRANSMISSION	Automotive Transmission Repair Shops

Map ID
 Direction
 Distance
 Elevation

MAP FINDINGS

Site

Database(s)

EDR ID Number
 EPA ID Number

KEBERNIK S AUTO SERVICE REAR (Continued)

1009065350

1999	FREDS AUTOMATIC TRANSMISSION	Automotive Transmission Repair Shops
2000	FREDS AUTOMATIC TRANSMISSION	Automotive Transmission Repair Shops
2001	FREDS AUTOMATIC TRANSMISSION	Automotive Transmission Repair Shops
2002	FREDS AUTOMATIC TRANSMISSION	Automotive Transmission Repair Shops
2003	FREDS AUTOMATIC TRANSMISSION	Automotive Transmission Repair Shops
2004	FREDS AUTOMATIC TRANSMISSION	Automotive Transmission Repair Shops
2005	FREDS AUTOMATIC TRANSMISSION	Automotive Transmission Repair Shops
2006	FREDS AUTOMATIC TRANSMISSION	Automotive Transmission Repair Shops
2007	FREDS AUTOMATIC TRANSMISSION	Automotive Transmission Repair Shops
2008	FREDS AUTOMATIC TRANSMISSION	Automotive Transmission Repair Shops
2009	FREDS AUTOMATIC TRANSMISSION	Automotive Transmission Repair Shops
2010	B & B AUTOMOTIVE	Automotive Repair Shops, NEC
2011	B & B AUTOMOTIVE	Automotive Repair Shops, NEC
2012	B & B AUTOMOTIVE	Automotive Repair Shops, NEC
2013	B & B AUTOMOTIVE	Automotive Repair Shops, NEC
2014	B & B AUTOMOTIVE	Automotive Repair Shops, NEC

D10
WNW
 < 1/8
 0.125 mi.
 660 ft.

VILSACK AUTO SERVICE
4532 IRVINE ST
PITTSBURGH, PA

EDR Hist Auto **1009062137**
 N/A

Site 1 of 2 in cluster D

Relative:
Lower

EDR Hist Auto

Actual:
 778 ft.

Year:	Name:	Type:
1946	VILSACK AUTO SERVICE	AUTOMOBILE REPAIRING
1960	VILSACK AUTO SERVICE	AUTOMOBILE REPAIRING
1965	VILSACK AUTO SERVICE	AUTOMOBILE REPAIRING
1969	VILSACK JAMES R	Gasoline Service Stations
1970	VILSACK AUTO SERVICE	AUTOMOBILE REPAIRING
1970	VILSACK JAMES R	Gasoline Service Stations
1971	VILSACK JAMES R	Gasoline Service Stations
1972	VILSACK JAMES R	Gasoline Service Stations
1975	VILSACK AUTO SERVICE	AUTOMOBILE REPAIRING
1985	VILSACK AUTO SERVICE	Gasoline Service Stations
1986	VILSACK AUTO SERVICE	Gasoline Service Stations
1987	VILSACK AUTO SERVICE	Gasoline Service Stations
1988	VILSACK AUTO SERVICE	Gasoline Service Stations
1989	VILSACK AUTO SERVICE	Gasoline Service Stations, NEC
1990	VILSACK AUTO SERVICE	Gasoline Service Stations, NEC
1991	VILSACK AUTO SERVICE	Gasoline Service Stations, NEC
1992	VILSACK AUTO SERVICE	Gasoline Service Stations, NEC
1993	VILSACK AUTO SERVICE	Gasoline Service Stations, NEC
1994	VILSACK AUTO SERVICE	Gasoline Service Stations, NEC
1995	VILSACK AUTO SERVICE	Gasoline Service Stations, NEC
1996	VILSACK AUTO SERVICE	Gasoline Service Stations, NEC
1997	VILSACK AUTO SERVICE INC	Gasoline Service Stations, NEC
1998	VILSACK AUTO SERVICE INC	Gasoline Service Stations, NEC
1999	VILSACK AUTO SERVICE INC	Gasoline Service Stations, NEC
2000	VILSACK AUTO SERVICE INC	Gasoline Service Stations, NEC
2001	VILSACK AUTO SERVICE INC	Gasoline Service Stations, NEC
2002	VILSACK AUTO SERVICE INC	Gasoline Service Stations, NEC
2003	VILSACK AUTO SERVICE INC	Gasoline Service Stations, NEC
2004	VILSACK AUTO SERVICE INC	Gasoline Service Stations, NEC
2005	VILSACK AUTO SERVICE INC	Gasoline Service Stations, NEC
2006	VILSACK AUTO SERVICE INC	Gasoline Service Stations, NEC
2007	VILSACK AUTO SERVICE INC	Gasoline Service Stations, NEC

Map ID
Direction
Distance
Elevation

MAP FINDINGS

Site

Database(s)

EDR ID Number
EPA ID Number

VILSACK AUTO SERVICE (Continued)

1009062137

2008 VILSACK AUTO SERVICE INC

Gasoline Service Stations, NEC

D11
WNW
< 1/8
0.125 mi.
660 ft.

KHALILS
4532 IRVINE ST
PITTSBURGH, PA 15207

PA LUST U001100445
PA ARCHIVE UST N/A

Site 2 of 2 in cluster D

Relative:
Lower
Actual:
778 ft.

LUST:
Name: KHALILS
Address: 4532 IRVINE ST
City,State,Zip: PITTSBURGH, PA 15207-1530
Region: EP SW Rgnl Off Pittsburgh
Municipality: Pittsburgh City
Facility Id: 576106
Facility Type: Underground Storage Tank Containing Petroleum
Facility Status: Interim or Remedial Actions Initiated
Status Date: 11/12/2020
Confirmed Date: 06/08/2020
Program Other Id: 02-21378
Client: KHALIL KHALIL
Incident Id: 55532
Incident Desc: CLOSURE-UNDER DISPENSER HIT FOR BENZENE
Suspect Date: 06/08/2020
Source Of Notification: INSTL
Release Discovered: CLOS
Source Cause Of Release: DISP
Tank: Not reported
Impact Desc: Ground Water
Substance: Not reported
CAS RN: Not reported
Chemical: Not reported
Comments: Not reported
Horizontal Ref Datum: WGS84
Altitude Datum: Not reported
Latitude: 40.415550
Longitude: -79.946475

ARCHIVE UST:

Name: KHALILS
Address: 4532 IRVINE ST
City,State,Zip: PITTSBURGH 15207-1530
Facility Id: 02-21378
Site ID: 561775
Municipality: Pittsburgh City
Client Date: 316199
Owner Id: Not reported
Owner Name: KHALIL KHALIL
Owner Address: 4136 BIGELOW BLVD
Owner Address 2: Not reported
Owner City,St,Zip: PITTSBURGH, PA 15213
Owner Phone: Not reported
Owner County Code: Not reported
Resp Party Name: KHALIL KHALIL
RP Address: 4136 BIGELOW BLVD
RP Address 2: Not reported
RP City,St,Zip: PITTSBURGH, PA 15213-1408

Map ID
Direction
Distance
Elevation

MAP FINDINGS

Site

Database(s)

EDR ID Number
EPA ID Number

KHALILS (Continued)

U001100445

Region Code Name: Not reported
Regulated Expire Date: Not reported

Tank Sequence #: 001
Tank Id: 584507
Status: Closed Without a Permit
Status Code End Date: Not reported
Capacity: 4000
Substance: GAS
Tank Substance End Date: Not reported
Install Date: Not reported
Tank Code: UST
Inspection Code: Not reported
Last Inspection: Not reported
Substance Type: Not reported
CASRN for Hazardous Substances: 316199
Chemical Name: KHALIL KHALIL
Other Information Regarding The Tank Substance: Not reported
Undeliverable Address Ind.: N
Contact Name: KHALIL KHALIL OWNER
Company: Not reported

Tank Sequence #: 002
Tank Id: 584508
Status: Closed Without a Permit
Status Code End Date: Not reported
Capacity: 4000
Substance: GAS
Tank Substance End Date: Not reported
Install Date: Not reported
Tank Code: UST
Inspection Code: Not reported
Last Inspection: Not reported
Substance Type: Not reported
CASRN for Hazardous Substances: 316199
Chemical Name: KHALIL KHALIL
Other Information Regarding The Tank Substance: Not reported
Undeliverable Address Ind.: N
Contact Name: KHALIL KHALIL OWNER
Company: Not reported

Tank Sequence #: 003
Tank Id: 584509
Status: Closed Without a Permit
Status Code End Date: Not reported
Capacity: 4000
Substance: GAS
Tank Substance End Date: Not reported
Install Date: Not reported
Tank Code: UST
Inspection Code: Not reported
Last Inspection: Not reported
Substance Type: Not reported
CASRN for Hazardous Substances: 316199
Chemical Name: KHALIL KHALIL

Map ID
Direction
Distance
Elevation

MAP FINDINGS

Site

Database(s)

EDR ID Number
EPA ID Number

KHALILS (Continued)

U001100445

Other Information Regarding The Tank Substance: Not reported
Undeliverable Address Ind.: N
Contact Name: KHALIL KHALIL OWNER
Company: Not reported

Tank Sequence #: 004
Tank Id: 584510
Status: Closed Without a Permit
Status Code End Date: Not reported
Capacity: 4000
Substance: GAS
Tank Substance End Date: Not reported
Install Date: Not reported
Tank Code: UST
Inspection Code: Not reported
Last Inspection: Not reported
Substance Type: Not reported
CASRN for Hazardous Substances: 316199
Chemical Name: KHALIL KHALIL
Other Information Regarding The Tank Substance: Not reported
Undeliverable Address Ind.: N
Contact Name: KHALIL KHALIL OWNER
Company: Not reported

Tank Sequence #: 005
Tank Id: 584511
Status: Removed
Status Code End Date: Not reported
Capacity: 6000
Substance: GAS
Tank Substance End Date: Not reported
Install Date: 03/01/1991
Tank Code: UST
Inspection Code: Not reported
Last Inspection: Not reported
Substance Type: Not reported
CASRN for Hazardous Substances: 316199
Chemical Name: KHALIL KHALIL
Other Information Regarding The Tank Substance: Not reported
Undeliverable Address Ind.: N
Contact Name: KHALIL KHALIL OWNER
Company: Not reported

Tank Sequence #: 006
Tank Id: 584512
Status: Removed
Status Code End Date: Not reported
Capacity: 6000
Substance: GAS
Tank Substance End Date: Not reported
Install Date: 03/01/1991
Tank Code: UST
Inspection Code: Not reported
Last Inspection: Not reported

Map ID
 Direction
 Distance
 Elevation

MAP FINDINGS

Site

Database(s)

EDR ID Number
 EPA ID Number

KHALILS (Continued)

U001100445

Substance Type: Not reported
 CASRN for Hazardous Substances: 316199
 Chemical Name: KHALIL KHALIL
 Other Information Regarding The Tank Substance: Not reported
 Undeliverable Address Ind.: N
 Contact Name: KHALIL KHALIL OWNER
 Company: Not reported

Tank Sequence #: 007
 Tank Id: 584513
 Status: Removed
 Status Code End Date: Not reported
 Capacity: 6000
 Substance: GAS
 Tank Substance End Date: Not reported
 Install Date: 03/01/1991
 Tank Code: UST
 Inspection Code: Not reported
 Last Inspection: Not reported
 Substance Type: Not reported
 CASRN for Hazardous Substances: 316199
 Chemical Name: KHALIL KHALIL
 Other Information Regarding The Tank Substance: Not reported
 Undeliverable Address Ind.: N
 Contact Name: KHALIL KHALIL OWNER
 Company: Not reported

12
 South
 1/8-1/4
 0.138 mi.
 726 ft.

ALMONO-HAZELWOOD AVE SITE
129 HAZELWOOD AVE., PITTSBURGH, PA. 15207
PITTSBURGH, PA 15207

US BROWNFIELDS 1023619080
N/A

Relative:
Lower
Actual:
785 ft.

US BROWNFIELDS:
 Name: ALMONO-HAZELWOOD AVE SITE
 Address: 129 HAZELWOOD AVE., PITTSBURGH, PA. 15207
 City,State,Zip: PITTSBURGH, PA 15207
 Recipient Name: North Side Industrial Development Company
 Grant Type: Assessment
 Property Number: 56-B-252, 254, 323, 326, 328. 29-S-27
 Parcel size: 1
 Latitude: 40.41165
 Longitude: -79.944014
 HCM Label: Address Matching-House Number
 Map Scale: -
 Point of Reference: Entrance Point of a Facility or Station
 Highlights: The subject site is adjacent to the 179 acre "Almono" site - one largest brownfield sites in the region, and a former LTV mill. In 2002, several regional foundations purchased the site and designated the RIDC as site developer. The subject site is mostly vacant land, and is designated for use as lane widening to service the future development of the Almono site. The Phase I revealed no further need for additional assessment. Former Use: The subject site is mostly vacant land, with one small commercial building. Each of the six parcels has a seperate owner. ALMONO is currently working with PENNDOT on a transportation financing plan.
 Datum: North American Datum of 1983

Map ID
Direction
Distance
Elevation

MAP FINDINGS

Site

Database(s)

EDR ID Number
EPA ID Number

ALMONO-HAZELWOOD AVE SITE (Continued)

1023619080

Acres Property ID:	159501
IC Data Access:	-
Start Date:	-
Redev Completion Date:	-
Completed Date:	-
Acres Cleaned Up:	-
Cleanup Funding:	-
Cleanup Funding Source:	-
Assessment Funding:	-
Assessment Funding Source:	-
Redevelopment Funding:	-
Redev. Funding Source:	-
Redev. Funding Entity Name:	-
Redevelopment Start Date:	-
Assessment Funding Entity:	-
Cleanup Funding Entity:	-
Grant Type:	Hazardous
Accomplishment Type:	-
Accomplishment Count:	-
Cooperative Agreement Number:	96319101
Start Date:	-
Ownership Entity:	Private
Completion Date:	-
Current Owner:	6 owners
Did Owner Change:	N
Cleanup Required:	N
Video Available:	N
Photo Available:	Y
Institutional Controls Required:	N
IC Category Proprietary Controls:	-
IC Cat. Info. Devices:	-
IC Cat. Gov. Controls:	-
IC Cat. Enforcement Permit Tools:	-
IC in place date:	-
IC in place:	N
State/tribal program date:	-
State/tribal program ID:	-
State/tribal NFA date:	-
Air cleaned:	-
Asbestos found:	-
Asbestos cleaned:	-
Controlled substance found:	-
Controlled substance cleaned:	-
Drinking water affected:	-
Drinking water cleaned:	-
Groundwater affected:	-
Groundwater cleaned:	-
Lead contaminant found:	-
Lead cleaned up:	-
No media affected:	-
Unknown media affected:	-
Other cleaned up:	-
Other metals found:	-
Other metals cleaned:	-
Other contaminants found:	-
Other contams found description:	-
PAHs found:	-

Map ID
 Direction
 Distance
 Elevation

MAP FINDINGS

Site

Database(s)

EDR ID Number
 EPA ID Number

ALMONO-HAZELWOOD AVE SITE (Continued)

1023619080

PAHs cleaned up: -
 PCBs found: -
 PCBs cleaned up: -
 Petro products found: -
 Petro products cleaned: -
 Sediments found: -
 Sediments cleaned: -
 Soil affected: -
 Soil cleaned up: -
 Surface water cleaned: -
 VOCs found: -
 VOCs cleaned: -
 Cleanup other description: -
 Num. of cleanup and re-dev. jobs: -
 Past use greenspace acreage: -
 Past use residential acreage: -
 Surface Water: -
 Past use commercial acreage: -
 Past use industrial acreage: 1
 Future use greenspace acreage: -
 Future use residential acreage: -
 Future use commercial acreage: -
 Future use industrial acreage: -
 Superfund Fed. landowner flag: -
 Arsenic cleaned up: -
 Cadmium cleaned up: -
 Chromium cleaned up: -
 Copper cleaned up: -
 Iron cleaned up: -
 mercury cleaned up: -
 Nickel Cleaned Up: -
 No clean up: -
 Pesticides cleaned up: -
 Selenium cleaned up: -
 SVOCs cleaned up: -
 Unknown clean up: -
 Arsenic contaminant found: -
 Cadmium contaminant found: -
 Chromium contaminant found: -
 Copper contaminant found: -
 Iron contaminant found: -
 Mercury contaminant found: -
 Nickel contaminant found: -
 No contaminant found: -
 Pesticides contaminant found: -
 Selenium contaminant found: -
 SVOCs contaminant found: -
 Unknown contaminant found: -
 Future Use: Multistory -
 Media affected Bluiding Material: -
 Media affected indoor air: -
 Building material media cleaned up: -
 Indoor air media cleaned up: -
 Unknown media cleaned up: -
 Past Use: Multistory -
 Property Description:

The subject site is mostly vacant land, with one small commercial building. Each of the six parcels has a seperate owner. ALMONO is

Map ID
Direction
Distance
Elevation

MAP FINDINGS

Site

Database(s)

EDR ID Number
EPA ID Number

ALMONO-HAZELWOOD AVE SITE (Continued)

1023619080

currently working with PENNDOT on a transportation financing plan.
Below Poverty Number: 617
Below Poverty Percent: 24.43
Meidan Income: 7336
Meidan Income Number: 1057
Meidan Income Percent: 41.84
Vacant Housing Number: 342
Vacant Housing Percent: 23.73
Unemployed Number: 154
Unemployed Percent: 6.1

C13
SSW
1/8-1/4
0.149 mi.
789 ft.

JONES & LAUGHLIN STEEL PITTS WKS
2709 E CARSON ST
PITTSBURGH, PA 15203

SEMS-ARCHIVE 1000135316
RCRA-TSDF PAD004397410
RCRA-LQG
PADS

Site 3 of 7 in cluster C

Relative:
Lower
Actual:
777 ft.

SEMS Archive:
Site ID: 0300794
EPA ID: PAD004397410
Name: JONES & LAUGHLIN STEEL PITTS WKS
Address: 2709 E CARSON ST
Address 2: Not reported
City,State,Zip: PITTSBURGH, PA 15203
Cong District: 14
FIPS Code: 42003
FF: N
NPL: Not on the NPL
Non NPL Status: NFRAP-Site does not qualify for the NPL based on existing information

SEMS Archive Detail:

Region: 03
Site ID: 0300794
EPA ID: PAD004397410
Site Name: JONES & LAUGHLIN STEEL PITTS WKS
NPL: N
FF: N
OU: 00
Action Code: VS
Action Name: ARCH SITE
SEQ: 1
Start Date: Not reported
Finish Date: 1984-11-01 06:00:00
Qual: Not reported
Current Action Lead: EPA Perf In-Hse

Region: 03
Site ID: 0300794
EPA ID: PAD004397410
Site Name: JONES & LAUGHLIN STEEL PITTS WKS
NPL: N
FF: N
OU: 00
Action Code: DS
Action Name: DISCVRY
SEQ: 1
Start Date: 1980-08-01 04:00:00
Finish Date: 1980-08-01 04:00:00

Map ID
Direction
Distance
Elevation

MAP FINDINGS

Site

Database(s)

EDR ID Number
EPA ID Number

JONES & LAUGHLIN STEEL PITTS WKS (Continued)

1000135316

Qual: Not reported
Current Action Lead: EPA Perf

Region: 03
Site ID: 0300794
EPA ID: PAD004397410
Site Name: JONES & LAUGHLIN STEEL PITTS WKS
NPL: N
FF: N
OU: 00
Action Code: PA
Action Name: PA
SEQ: 1
Start Date: 1984-09-01 05:00:00
Finish Date: 1984-11-01 06:00:00
Qual: N
Current Action Lead: St Perf

RCRA-LQG:

Date Form Received by Agency: 20200513
Handler Name: ALMANO LP
Handler Address: 4650 2ND AVE
Handler City,State,Zip: PITTSBURGH, PA 15207-1599
EPA ID: PAD004397410
Contact Name: CAROLYN DURONIO
Contact Address: 225 5TH AVE
Contact City,State,Zip: PITTSBURGH, PA 15222-2724
Contact Telephone: 412-288-3131
Contact Fax: Not reported
Contact Email: CDURONIO@REEDSMITH.COM
Contact Title: Not reported
EPA Region: 03
Land Type: Other
Federal Waste Generator Description: Large Quantity Generator
Non-Notifier: Not reported
Biennial Report Cycle: Not reported
Accessibility: Not reported
Active Site Indicator: Handler Activities
State District Owner: PA
State District: 5
Mailing Address: 225 5TH AVE
Mailing City,State,Zip: PITTSBURGH, PA 15222-2724
Owner Name: ALMONO LP
Owner Type: Private
Operator Name: ALMONO LP
Operator Type: Private
Short-Term Generator Activity: No
Importer Activity: No
Mixed Waste Generator: No
Transporter Activity: No
Transfer Facility Activity: No
Recycler Activity with Storage: No
Small Quantity On-Site Burner Exemption: No
Smelting Melting and Refining Furnace Exemption: No
Underground Injection Control: No
Off-Site Waste Receipt: No

Map ID
 Direction
 Distance
 Elevation

MAP FINDINGS

Site

Database(s)

EDR ID Number
 EPA ID Number

JONES & LAUGHLIN STEEL PITTS WKS (Continued)

1000135316

Universal Waste Indicator:	No
Universal Waste Destination Facility:	No
Federal Universal Waste:	No
Active Site Fed-Reg Treatment Storage and Disposal Facility:	Not reported
Active Site Converter Treatment storage and Disposal Facility:	Not reported
Active Site State-Reg Treatment Storage and Disposal Facility:	Not reported
Active Site State-Reg Handler:	---
Federal Facility Indicator:	Not reported
Hazardous Secondary Material Indicator:	N
Sub-Part K Indicator:	Not reported
Commercial TSD Indicator:	No
Treatment Storage and Disposal Type:	Not reported
2018 GPRAs Permit Baseline:	Not on the Baseline
2018 GPRAs Renewals Baseline:	Not on the Baseline
Permit Renewals Workload Universe:	Not reported
Permit Workload Universe:	Not reported
Permit Progress Universe:	Not reported
Post-Closure Workload Universe:	Not reported
Closure Workload Universe:	Not reported
202 GPRAs Corrective Action Baseline:	No
Corrective Action Workload Universe:	No
Subject to Corrective Action Universe:	No
Non-TSDs Where RCRA CA has Been Imposed Universe:	No
TSDs Potentially Subject to CA Under 3004 (u)/(v) Universe:	No
TSDs Only Subject to CA under Discretionary Auth Universe:	No
Corrective Action Priority Ranking:	No NCAPS ranking
Environmental Control Indicator:	No
Institutional Control Indicator:	No
Human Exposure Controls Indicator:	N/A
Groundwater Controls Indicator:	N/A
Operating TSD Universe:	Not reported
Full Enforcement Universe:	Not reported
Significant Non-Complier Universe:	No
Unaddressed Significant Non-Complier Universe:	No
Addressed Significant Non-Complier Universe:	No
Significant Non-Complier With a Compliance Schedule Universe:	No
Financial Assurance Required:	Not reported
Handler Date of Last Change:	20200519
Recognized Trader-Importer:	No
Recognized Trader-Exporter:	No
Importer of Spent Lead Acid Batteries:	No
Exporter of Spent Lead Acid Batteries:	No
Recycler Activity Without Storage:	No
Manifest Broker:	No
Sub-Part P Indicator:	No

Biennial: List of Years

Year: 2001

[Click Here for Biennial Reporting System Data:](#)

Hazardous Waste Summary:

Waste Code: D000
 Waste Description: Not Defined

Waste Code: D001

Map ID
Direction
Distance
Elevation

MAP FINDINGS

Site

Database(s)

EDR ID Number
EPA ID Number

JONES & LAUGHLIN STEEL PITTS WKS (Continued)

1000135316

Waste Description:	IGNITABLE WASTE
Waste Code:	D002
Waste Description:	CORROSIVE WASTE
Waste Code:	D003
Waste Description:	REACTIVE WASTE
Waste Code:	D007
Waste Description:	CHROMIUM
Waste Code:	D008
Waste Description:	LEAD
Waste Code:	D018
Waste Description:	BENZENE
Waste Code:	D038
Waste Description:	PYRIDINE
Waste Code:	F016
Waste Description:	Not Defined
Waste Code:	K060
Waste Description:	AMMONIA STILL LIME SLUDGE FROM COKING OPERATIONS.
Waste Code:	K061
Waste Description:	EMISSION CONTROL DUST/SLUDGE FROM THE PRIMARY PRODUCTION OF STEEL IN ELECTRIC FURNACES.
Waste Code:	K062
Waste Description:	SPENT PICKLE LIQUOR FROM STEEL FINISHING OPERATIONS OF PLANTS THAT PRODUCE IRON OR STEEL.
Waste Code:	K087
Waste Description:	DECANTER TANK TAR SLUDGE FROM COKING OPERATIONS.
Waste Code:	K141
Waste Description:	PROCESS RESIDUES FROM THE RECOVERY OF COAL TAR, INCLUDING, BUT NOT LIMITED TO, TAR COLLECTING SUMP RESIDUES FROM THE PRODUCTION OF COKE FROM COAL OR THE RECOVERY OF COKE BY-PRODUCTS PRODUCED FROM COAL. THIS LISTING DOES NOT INCLUDE K087 (DECANTER TANK SLUDGE FROM COKING OPERATIONS).
Waste Code:	K142
Waste Description:	TANK STORAGE RESIDUES FROM THE PRODUCTION OF COKE FROM COAL OR FROM THE RECOVERY OF COKE BY-PRODUCTS FROM COAL.
Waste Code:	K143
Waste Description:	PROCESS RESIDUES FROM THE RECOVERY OF LIGHT OIL, INCLUDING, BUT NOT LIMITED TO, THOSE GENERATED IN STILLs, DECANTERS, AND WASH OIL RECOVERY UNITS FROM THE RECOVERY OF COKE BY-PRODUCTS PRODUCED FROM COAL.
Waste Code:	K144
Waste Description:	WASTEWATER SUMP RESIDUES FROM LIGHT OIL REFINING, INCLUDING, BUT NOT LIMITED TO, INTERCEPTING OR CONTAMINATION SUMP SLUDGES FROM THE

Map ID
Direction
Distance
Elevation

MAP FINDINGS

Site

Database(s)

EDR ID Number
EPA ID Number

JONES & LAUGHLIN STEEL PITTS WKS (Continued)

1000135316

RECOVERY OF COKE BY-PRODUCTS PRODUCED FROM COAL.

Waste Code: K145
Waste Description: RESIDUES FROM NAPHTHALENE COLLECTION AND RECOVERY OPERATIONS FROM THE RECOVERY OF COKE BY-PRODUCTS PRODUCED FROM COAL.

Waste Code: K147
Waste Description: TAR STORAGE RESIDUES FROM COAL TAR REFINING.

Waste Code: K148
Waste Description: RESIDUES FROM COAL TAR DISTILLATION, INCLUDING, BUT NOT LIMITED TO, STILL BOTTOMS.

Handler - Owner Operator:

Owner/Operator Indicator: Owner
Owner/Operator Name: ALMONO LP
Legal Status: Private
Date Became Current: 20020911
Date Ended Current: Not reported
Owner/Operator Address: 225 5TH AVE
Owner/Operator City,State,Zip: PITTSBURGH, PA 15222-2724
Owner/Operator Telephone: Not reported
Owner/Operator Telephone Ext: Not reported
Owner/Operator Fax: Not reported
Owner/Operator Email: Not reported

Owner/Operator Indicator: Operator
Owner/Operator Name: ALMONO LP
Legal Status: Private
Date Became Current: 20020911
Date Ended Current: Not reported
Owner/Operator Address: 225 5TH AVE
Owner/Operator City,State,Zip: PITTSBURGH, PA 15222-2724
Owner/Operator Telephone: Not reported
Owner/Operator Telephone Ext: Not reported
Owner/Operator Fax: Not reported
Owner/Operator Email: Not reported

Owner/Operator Indicator: Owner
Owner/Operator Name: LTV STEEL CO INC
Legal Status: Private
Date Became Current: Not reported
Date Ended Current: Not reported
Owner/Operator Address: 25 W PROSPECT AVE
Owner/Operator City,State,Zip: CLEVELAND, OH 44115
Owner/Operator Telephone: 216-622-5000
Owner/Operator Telephone Ext: Not reported
Owner/Operator Fax: Not reported
Owner/Operator Email: Not reported

Owner/Operator Indicator: Owner
Owner/Operator Name: ALMONO LP
Legal Status: Private
Date Became Current: 20020911
Date Ended Current: Not reported
Owner/Operator Address: 225 5TH AVE
Owner/Operator City,State,Zip: PITTSBURGH, PA 15222-2724

Map ID
 Direction
 Distance
 Elevation

MAP FINDINGS

Site

Database(s)

EDR ID Number
 EPA ID Number

JONES & LAUGHLIN STEEL PITTS WKS (Continued)

1000135316

Owner/Operator Telephone: Not reported
 Owner/Operator Telephone Ext: Not reported
 Owner/Operator Fax: Not reported
 Owner/Operator Email: Not reported

Owner/Operator Indicator: Operator
 Owner/Operator Name: JONES & LAUGHLIN STEEL CORP.
 Legal Status: Private
 Date Became Current: Not reported
 Date Ended Current: Not reported
 Owner/Operator Address: GATEWAY CENTER
 Owner/Operator City,State,Zip: OPERCITY, PA 99999
 Owner/Operator Telephone: 412-227-4000
 Owner/Operator Telephone Ext: Not reported
 Owner/Operator Fax: Not reported
 Owner/Operator Email: Not reported

Owner/Operator Indicator: Operator
 Owner/Operator Name: ALMONO LP
 Legal Status: Private
 Date Became Current: 20020911
 Date Ended Current: Not reported
 Owner/Operator Address: 225 5TH AVE
 Owner/Operator City,State,Zip: PITTSBURGH, PA 15222-2724
 Owner/Operator Telephone: Not reported
 Owner/Operator Telephone Ext: Not reported
 Owner/Operator Fax: Not reported
 Owner/Operator Email: Not reported

Historic Generators:

Receive Date: 19801118
 Handler Name: LTV STEEL PITTSBURGH WORKS
 Federal Waste Generator Description: Not a generator, verified
 State District Owner: PA
 Large Quantity Handler of Universal Waste: No
 Recognized Trader Importer: No
 Recognized Trader Exporter: No
 Spent Lead Acid Battery Importer: No
 Spent Lead Acid Battery Exporter: No
 Current Record: No
 Non Storage Recycler Activity: Not reported
 Electronic Manifest Broker: Not reported

Receive Date: 20070106
 Handler Name: LTV STEEL PGH WORKS
 Federal Waste Generator Description: Not a generator, verified
 State District Owner: PA
 Large Quantity Handler of Universal Waste: No
 Recognized Trader Importer: No
 Recognized Trader Exporter: No
 Spent Lead Acid Battery Importer: No
 Spent Lead Acid Battery Exporter: No
 Current Record: No
 Non Storage Recycler Activity: Not reported
 Electronic Manifest Broker: Not reported

Receive Date: 20161220

Map ID
Direction
Distance
Elevation

MAP FINDINGS

Site

Database(s)

EDR ID Number
EPA ID Number

JONES & LAUGHLIN STEEL PITTS WKS (Continued)

1000135316

Handler Name: LTV STEEL PGH WORKS
Federal Waste Generator Description: Not a generator, verified
State District Owner: PA
Large Quantity Handler of Universal Waste: No
Recognized Trader Importer: No
Recognized Trader Exporter: No
Spent Lead Acid Battery Importer: No
Spent Lead Acid Battery Exporter: No
Current Record: No
Non Storage Recycler Activity: Not reported
Electronic Manifest Broker: Not reported

Receive Date: 20200513
Handler Name: ALMANO LP
Federal Waste Generator Description: Large Quantity Generator
State District Owner: PA
Large Quantity Handler of Universal Waste: No
Recognized Trader Importer: No
Recognized Trader Exporter: No
Spent Lead Acid Battery Importer: No
Spent Lead Acid Battery Exporter: No
Current Record: Yes
Non Storage Recycler Activity: Not reported
Electronic Manifest Broker: Not reported

Receive Date: 19800818
Handler Name: LTV STEEL PITTSBURGH WORKS
Federal Waste Generator Description: Large Quantity Generator
State District Owner: PA
Large Quantity Handler of Universal Waste: No
Recognized Trader Importer: No
Recognized Trader Exporter: No
Spent Lead Acid Battery Importer: No
Spent Lead Acid Battery Exporter: No
Current Record: No
Non Storage Recycler Activity: Not reported
Electronic Manifest Broker: Not reported

Receive Date: 20190308
Handler Name: ALMANO LP
Federal Waste Generator Description: Large Quantity Generator
State District Owner: PA
Large Quantity Handler of Universal Waste: No
Recognized Trader Importer: No
Recognized Trader Exporter: No
Spent Lead Acid Battery Importer: No
Spent Lead Acid Battery Exporter: No
Current Record: No
Non Storage Recycler Activity: Not reported
Electronic Manifest Broker: Not reported

Receive Date: 19920228
Handler Name: LTV STEEL CO. PITTSBURG WORKS
Federal Waste Generator Description: Large Quantity Generator
State District Owner: PA
Large Quantity Handler of Universal Waste: No
Recognized Trader Importer: No

Map ID
Direction
Distance
Elevation

MAP FINDINGS

Site

Database(s)

EDR ID Number
EPA ID Number

JONES & LAUGHLIN STEEL PITTS WKS (Continued)

1000135316

Recognized Trader Exporter: No
Spent Lead Acid Battery Importer: No
Spent Lead Acid Battery Exporter: No
Current Record: No
Non Storage Recycler Activity: Not reported
Electronic Manifest Broker: Not reported

Receive Date: 19940315
Handler Name: LTV STEEL CO INC PITTSBURGH WORKS
Federal Waste Generator Description: Large Quantity Generator
State District Owner: PA
Large Quantity Handler of Universal Waste: No
Recognized Trader Importer: No
Recognized Trader Exporter: No
Spent Lead Acid Battery Importer: No
Spent Lead Acid Battery Exporter: No
Current Record: No
Non Storage Recycler Activity: Not reported
Electronic Manifest Broker: Not reported

Receive Date: 19960315
Handler Name: LTV STEEL CO PITTSBURGH WORKS
Federal Waste Generator Description: Large Quantity Generator
State District Owner: PA
Large Quantity Handler of Universal Waste: No
Recognized Trader Importer: No
Recognized Trader Exporter: No
Spent Lead Acid Battery Importer: No
Spent Lead Acid Battery Exporter: No
Current Record: No
Non Storage Recycler Activity: Not reported
Electronic Manifest Broker: Not reported

Receive Date: 19980323
Handler Name: LTV STEEL CO PITTSBURGH WORKS
Federal Waste Generator Description: Large Quantity Generator
State District Owner: PA
Large Quantity Handler of Universal Waste: No
Recognized Trader Importer: No
Recognized Trader Exporter: No
Spent Lead Acid Battery Importer: No
Spent Lead Acid Battery Exporter: No
Current Record: No
Non Storage Recycler Activity: Not reported
Electronic Manifest Broker: Not reported

Receive Date: 20010322
Handler Name: LTV STEEL CO PITTSBURGH WORKS
Federal Waste Generator Description: Large Quantity Generator
State District Owner: PA
Large Quantity Handler of Universal Waste: No
Recognized Trader Importer: No
Recognized Trader Exporter: No
Spent Lead Acid Battery Importer: No
Spent Lead Acid Battery Exporter: No
Current Record: No
Non Storage Recycler Activity: Not reported

Map ID
Direction
Distance
Elevation

MAP FINDINGS

Site

Database(s)

EDR ID Number
EPA ID Number

JONES & LAUGHLIN STEEL PITTS WKS (Continued)

1000135316

Electronic Manifest Broker: Not reported

Receive Date: 20020403
Handler Name: LTV STEEL CO PITTSBURGH WORKS
Federal Waste Generator Description: Large Quantity Generator
State District Owner: PA
Large Quantity Handler of Universal Waste: No
Recognized Trader Importer: No
Recognized Trader Exporter: No
Spent Lead Acid Battery Importer: No
Spent Lead Acid Battery Exporter: No
Current Record: No
Non Storage Recycler Activity: Not reported
Electronic Manifest Broker: Not reported

List of NAICS Codes and Descriptions:

NAICS Code: 22132
NAICS Description: SEWAGE TREATMENT FACILITIES

NAICS Code: 32419
NAICS Description: OTHER PETROLEUM AND COAL PRODUCTS MANUFACTURING

NAICS Code: 33111
NAICS Description: IRON AND STEEL MILLS AND FERROALLOY MANUFACTURING

NAICS Code: 331111
NAICS Description: IRON AND STEEL MILLS

NAICS Code: 33122
NAICS Description: ROLLING AND DRAWING OF PURCHASED STEEL

Facility Has Received Notices of Violation:

Found Violation: No
Agency Which Determined Violation: Not reported
Violation Short Description: Not reported
Date Violation was Determined: Not reported
Actual Return to Compliance Date: Not reported
Return to Compliance Qualifier: Not reported
Violation Responsible Agency: Not reported
Scheduled Compliance Date: Not reported
Enforcement Identifier: Not reported
Date of Enforcement Action: Not reported
Enforcement Responsible Agency: Not reported
Enforcement Docket Number: Not reported
Enforcement Attorney: Not reported
Corrective Action Component: Not reported
Appeal Initiated Date: Not reported
Appeal Resolution Date: Not reported
Disposition Status Date: Not reported
Disposition Status: Not reported
Disposition Status Description: Not reported
Consent/Final Order Sequence Number: Not reported
Consent/Final Order Respondent Name: Not reported
Consent/Final Order Lead Agency: Not reported
Enforcement Type: Not reported
Enforcement Responsible Person: Not reported

Map ID
Direction
Distance
Elevation

MAP FINDINGS

Site

Database(s)

EDR ID Number
EPA ID Number

JONES & LAUGHLIN STEEL PITTS WKS (Continued)

1000135316

Enforcement Responsible Sub-Organization: Not reported
SEP Sequence Number: Not reported
SEP Expenditure Amount: Not reported
SEP Scheduled Completion Date: Not reported
SEP Actual Date: Not reported
SEP Defaulted Date: Not reported
SEP Type: Not reported
SEP Type Description: Not reported
Proposed Amount: Not reported
Final Monetary Amount: Not reported
Paid Amount: Not reported
Final Count: Not reported
Final Amount: Not reported

Found Violation: No
Agency Which Determined Violation: Not reported
Violation Short Description: Not reported
Date Violation was Determined: Not reported
Actual Return to Compliance Date: Not reported
Return to Compliance Qualifier: Not reported
Violation Responsible Agency: Not reported
Scheduled Compliance Date: Not reported
Enforcement Identifier: Not reported
Date of Enforcement Action: Not reported
Enforcement Responsible Agency: Not reported
Enforcement Docket Number: Not reported
Enforcement Attorney: Not reported
Corrective Action Component: Not reported
Appeal Initiated Date: Not reported
Appeal Resolution Date: Not reported
Disposition Status Date: Not reported
Disposition Status: Not reported
Disposition Status Description: Not reported
Consent/Final Order Sequence Number: Not reported
Consent/Final Order Respondent Name: Not reported
Consent/Final Order Lead Agency: Not reported
Enforcement Type: Not reported
Enforcement Responsible Person: Not reported
Enforcement Responsible Sub-Organization: Not reported
SEP Sequence Number: Not reported
SEP Expenditure Amount: Not reported
SEP Scheduled Completion Date: Not reported
SEP Actual Date: Not reported
SEP Defaulted Date: Not reported
SEP Type: Not reported
SEP Type Description: Not reported
Proposed Amount: Not reported
Final Monetary Amount: Not reported
Paid Amount: Not reported
Final Count: Not reported
Final Amount: Not reported

Found Violation: No
Agency Which Determined Violation: Not reported
Violation Short Description: Not reported
Date Violation was Determined: Not reported
Actual Return to Compliance Date: Not reported

Map ID
 Direction
 Distance
 Elevation

MAP FINDINGS

Site

Database(s)

EDR ID Number
 EPA ID Number

JONES & LAUGHLIN STEEL PITTS WKS (Continued)

1000135316

Return to Compliance Qualifier:	Not reported
Violation Responsible Agency:	Not reported
Scheduled Compliance Date:	Not reported
Enforcement Identifier:	Not reported
Date of Enforcement Action:	Not reported
Enforcement Responsible Agency:	Not reported
Enforcement Docket Number:	Not reported
Enforcement Attorney:	Not reported
Corrective Action Component:	Not reported
Appeal Initiated Date:	Not reported
Appeal Resolution Date:	Not reported
Disposition Status Date:	Not reported
Disposition Status:	Not reported
Disposition Status Description:	Not reported
Consent/Final Order Sequence Number:	Not reported
Consent/Final Order Respondent Name:	Not reported
Consent/Final Order Lead Agency:	Not reported
Enforcement Type:	Not reported
Enforcement Responsible Person:	Not reported
Enforcement Responsible Sub-Organization:	Not reported
SEP Sequence Number:	Not reported
SEP Expenditure Amount:	Not reported
SEP Scheduled Completion Date:	Not reported
SEP Actual Date:	Not reported
SEP Defaulted Date:	Not reported
SEP Type:	Not reported
SEP Type Description:	Not reported
Proposed Amount:	Not reported
Final Monetary Amount:	Not reported
Paid Amount:	Not reported
Final Count:	Not reported
Final Amount:	Not reported
Found Violation:	Yes
Agency Which Determined Violation:	State
Violation Short Description:	Generators - General
Date Violation was Determined:	19900207
Actual Return to Compliance Date:	19900719
Return to Compliance Qualifier:	Observed
Violation Responsible Agency:	State
Scheduled Compliance Date:	Not reported
Enforcement Identifier:	003
Date of Enforcement Action:	19900215
Enforcement Responsible Agency:	State
Enforcement Docket Number:	Not reported
Enforcement Attorney:	Not reported
Corrective Action Component:	No
Appeal Initiated Date:	Not reported
Appeal Resolution Date:	Not reported
Disposition Status Date:	Not reported
Disposition Status:	Not reported
Disposition Status Description:	Not reported
Consent/Final Order Sequence Number:	Not reported
Consent/Final Order Respondent Name:	Not reported
Consent/Final Order Lead Agency:	Not reported
Enforcement Type:	WRITTEN INFORMAL
Enforcement Responsible Person:	Not reported

Map ID
Direction
Distance
Elevation

MAP FINDINGS

Site

Database(s)

EDR ID Number
EPA ID Number

JONES & LAUGHLIN STEEL PITTS WKS (Continued)

1000135316

Enforcement Responsible Sub-Organization: Not reported
SEP Sequence Number: Not reported
SEP Expenditure Amount: Not reported
SEP Scheduled Completion Date: Not reported
SEP Actual Date: Not reported
SEP Defaulted Date: Not reported
SEP Type: Not reported
SEP Type Description: Not reported
Proposed Amount: Not reported
Final Monetary Amount: Not reported
Paid Amount: Not reported
Final Count: Not reported
Final Amount: Not reported

Found Violation: Yes
Agency Which Determined Violation: State
Violation Short Description: Generators - General
Date Violation was Determined: 19900207
Actual Return to Compliance Date: 19900719
Return to Compliance Qualifier: Observed
Violation Responsible Agency: State
Scheduled Compliance Date: Not reported
Enforcement Identifier: 003
Date of Enforcement Action: 19900215
Enforcement Responsible Agency: State
Enforcement Docket Number: Not reported
Enforcement Attorney: Not reported
Corrective Action Component: No
Appeal Initiated Date: Not reported
Appeal Resolution Date: Not reported
Disposition Status Date: Not reported
Disposition Status: Not reported
Disposition Status Description: Not reported
Consent/Final Order Sequence Number: Not reported
Consent/Final Order Respondent Name: Not reported
Consent/Final Order Lead Agency: Not reported
Enforcement Type: WRITTEN INFORMAL
Enforcement Responsible Person: Not reported
Enforcement Responsible Sub-Organization: Not reported
SEP Sequence Number: Not reported
SEP Expenditure Amount: Not reported
SEP Scheduled Completion Date: Not reported
SEP Actual Date: Not reported
SEP Defaulted Date: Not reported
SEP Type: Not reported
SEP Type Description: Not reported
Proposed Amount: Not reported
Final Monetary Amount: Not reported
Paid Amount: Not reported
Final Count: Not reported
Final Amount: Not reported

Found Violation: Yes
Agency Which Determined Violation: State
Violation Short Description: Generators - General
Date Violation was Determined: 19860515
Actual Return to Compliance Date: 19860515

Map ID
Direction
Distance
Elevation

MAP FINDINGS

Site

Database(s)

EDR ID Number
EPA ID Number

JONES & LAUGHLIN STEEL PITTS WKS (Continued)

1000135316

Return to Compliance Qualifier:	Observed
Violation Responsible Agency:	State
Scheduled Compliance Date:	19860515
Enforcement Identifier:	002
Date of Enforcement Action:	19860515
Enforcement Responsible Agency:	State
Enforcement Docket Number:	Not reported
Enforcement Attorney:	Not reported
Corrective Action Component:	No
Appeal Initiated Date:	Not reported
Appeal Resolution Date:	Not reported
Disposition Status Date:	Not reported
Disposition Status:	Not reported
Disposition Status Description:	Not reported
Consent/Final Order Sequence Number:	Not reported
Consent/Final Order Respondent Name:	Not reported
Consent/Final Order Lead Agency:	Not reported
Enforcement Type:	WRITTEN INFORMAL
Enforcement Responsible Person:	Not reported
Enforcement Responsible Sub-Organization:	Not reported
SEP Sequence Number:	Not reported
SEP Expenditure Amount:	Not reported
SEP Scheduled Completion Date:	Not reported
SEP Actual Date:	Not reported
SEP Defaulted Date:	Not reported
SEP Type:	Not reported
SEP Type Description:	Not reported
Proposed Amount:	Not reported
Final Monetary Amount:	Not reported
Paid Amount:	Not reported
Final Count:	Not reported
Final Amount:	Not reported
Found Violation:	No
Agency Which Determined Violation:	Not reported
Violation Short Description:	Not reported
Date Violation was Determined:	Not reported
Actual Return to Compliance Date:	Not reported
Return to Compliance Qualifier:	Not reported
Violation Responsible Agency:	Not reported
Scheduled Compliance Date:	Not reported
Enforcement Identifier:	Not reported
Date of Enforcement Action:	Not reported
Enforcement Responsible Agency:	Not reported
Enforcement Docket Number:	Not reported
Enforcement Attorney:	Not reported
Corrective Action Component:	Not reported
Appeal Initiated Date:	Not reported
Appeal Resolution Date:	Not reported
Disposition Status Date:	Not reported
Disposition Status:	Not reported
Disposition Status Description:	Not reported
Consent/Final Order Sequence Number:	Not reported
Consent/Final Order Respondent Name:	Not reported
Consent/Final Order Lead Agency:	Not reported
Enforcement Type:	Not reported
Enforcement Responsible Person:	Not reported

Map ID
Direction
Distance
Elevation

MAP FINDINGS

Site

Database(s)

EDR ID Number
EPA ID Number

JONES & LAUGHLIN STEEL PITTS WKS (Continued)

1000135316

Enforcement Responsible Sub-Organization: Not reported
SEP Sequence Number: Not reported
SEP Expenditure Amount: Not reported
SEP Scheduled Completion Date: Not reported
SEP Actual Date: Not reported
SEP Defaulted Date: Not reported
SEP Type: Not reported
SEP Type Description: Not reported
Proposed Amount: Not reported
Final Monetary Amount: Not reported
Paid Amount: Not reported
Final Count: Not reported
Final Amount: Not reported

Found Violation: Yes
Agency Which Determined Violation: State
Violation Short Description: Generators - General
Date Violation was Determined: 19850913
Actual Return to Compliance Date: 19900207
Return to Compliance Qualifier: Observed
Violation Responsible Agency: State
Scheduled Compliance Date: 19851004
Enforcement Identifier: 001
Date of Enforcement Action: 19850920
Enforcement Responsible Agency: State
Enforcement Docket Number: Not reported
Enforcement Attorney: Not reported
Corrective Action Component: No
Appeal Initiated Date: Not reported
Appeal Resolution Date: Not reported
Disposition Status Date: Not reported
Disposition Status: Not reported
Disposition Status Description: Not reported
Consent/Final Order Sequence Number: Not reported
Consent/Final Order Respondent Name: Not reported
Consent/Final Order Lead Agency: Not reported
Enforcement Type: WRITTEN INFORMAL
Enforcement Responsible Person: Not reported
Enforcement Responsible Sub-Organization: Not reported
SEP Sequence Number: Not reported
SEP Expenditure Amount: Not reported
SEP Scheduled Completion Date: Not reported
SEP Actual Date: Not reported
SEP Defaulted Date: Not reported
SEP Type: Not reported
SEP Type Description: Not reported
Proposed Amount: Not reported
Final Monetary Amount: Not reported
Paid Amount: Not reported
Final Count: Not reported
Final Amount: Not reported

Evaluation Action Summary:
Evaluation Date: 19940728
Evaluation Responsible Agency: State
Found Violation: No
Evaluation Type Description: COMPLIANCE EVALUATION INSPECTION ON-SITE

Map ID
Direction
Distance
Elevation

MAP FINDINGS

Site

Database(s)

EDR ID Number
EPA ID Number

JONES & LAUGHLIN STEEL PITTS WKS (Continued)

1000135316

Evaluation Responsible Person Identifier:	BWC
Evaluation Responsible Sub-Organization:	Not reported
Actual Return to Compliance Date:	Not reported
Scheduled Compliance Date:	Not reported
Date of Request:	Not reported
Date Response Received:	Not reported
Request Agency:	Not reported
Former Citation:	Not reported
Evaluation Date:	19920821
Evaluation Responsible Agency:	State
Found Violation:	No
Evaluation Type Description:	COMPLIANCE EVALUATION INSPECTION ON-SITE
Evaluation Responsible Person Identifier:	MDP
Evaluation Responsible Sub-Organization:	Not reported
Actual Return to Compliance Date:	Not reported
Scheduled Compliance Date:	Not reported
Date of Request:	Not reported
Date Response Received:	Not reported
Request Agency:	Not reported
Former Citation:	Not reported
Evaluation Date:	20000215
Evaluation Responsible Agency:	State
Found Violation:	No
Evaluation Type Description:	COMPLIANCE EVALUATION INSPECTION ON-SITE
Evaluation Responsible Person Identifier:	BWC
Evaluation Responsible Sub-Organization:	Not reported
Actual Return to Compliance Date:	Not reported
Scheduled Compliance Date:	Not reported
Date of Request:	Not reported
Date Response Received:	Not reported
Request Agency:	Not reported
Former Citation:	Not reported
Evaluation Date:	19900207
Evaluation Responsible Agency:	State
Found Violation:	Yes
Evaluation Type Description:	COMPLIANCE EVALUATION INSPECTION ON-SITE
Evaluation Responsible Person Identifier:	Not reported
Evaluation Responsible Sub-Organization:	Not reported
Actual Return to Compliance Date:	19900719
Scheduled Compliance Date:	Not reported
Date of Request:	Not reported
Date Response Received:	Not reported
Request Agency:	Not reported
Former Citation:	Not reported
Evaluation Date:	19900207
Evaluation Responsible Agency:	State
Found Violation:	Yes
Evaluation Type Description:	COMPLIANCE EVALUATION INSPECTION ON-SITE
Evaluation Responsible Person Identifier:	Not reported
Evaluation Responsible Sub-Organization:	Not reported
Actual Return to Compliance Date:	19900719
Scheduled Compliance Date:	Not reported
Date of Request:	Not reported

Map ID
Direction
Distance
Elevation

MAP FINDINGS

Site

Database(s)

EDR ID Number
EPA ID Number

JONES & LAUGHLIN STEEL PITTS WKS (Continued)

1000135316

Date Response Received:	Not reported
Request Agency:	Not reported
Former Citation:	Not reported
Evaluation Date:	19860515
Evaluation Responsible Agency:	State
Found Violation:	Yes
Evaluation Type Description:	NON-FINANCIAL RECORD REVIEW
Evaluation Responsible Person Identifier:	Not reported
Evaluation Responsible Sub-Organization:	Not reported
Actual Return to Compliance Date:	19860515
Scheduled Compliance Date:	19860515
Date of Request:	Not reported
Date Response Received:	Not reported
Request Agency:	Not reported
Former Citation:	Not reported
Evaluation Date:	20030903
Evaluation Responsible Agency:	State
Found Violation:	No
Evaluation Type Description:	GROUNDWATER MONITORING EVALUATION
Evaluation Responsible Person Identifier:	JS
Evaluation Responsible Sub-Organization:	WM
Actual Return to Compliance Date:	Not reported
Scheduled Compliance Date:	Not reported
Date of Request:	Not reported
Date Response Received:	Not reported
Request Agency:	Not reported
Former Citation:	Not reported
Evaluation Date:	19850913
Evaluation Responsible Agency:	State
Found Violation:	Yes
Evaluation Type Description:	COMPLIANCE EVALUATION INSPECTION ON-SITE
Evaluation Responsible Person Identifier:	Not reported
Evaluation Responsible Sub-Organization:	Not reported
Actual Return to Compliance Date:	19900207
Scheduled Compliance Date:	19851004
Date of Request:	Not reported
Date Response Received:	Not reported
Request Agency:	Not reported
Former Citation:	Not reported

Map ID
 Direction
 Distance
 Elevation

MAP FINDINGS

Site

Database(s)

EDR ID Number
 EPA ID Number

JONES & LAUGHLIN STEEL PITTS WKS (Continued)

1000135316

RCRA-LQG:

Date Form Received by Agency:		20200513
Handler Name:	ALMANO LP	
Handler Address:		4650 2ND AVE
Handler City,State,Zip:		PITTSBURGH, PA 15207-1599
EPA ID:		PAD004397410
Contact Name:		CAROLYN DURONIO
Contact Address:		225 5TH AVE
Contact City,State,Zip:		PITTSBURGH, PA 15222-2724
Contact Telephone:		412-288-3131
Contact Fax:		Not reported
Contact Email:		CDURONIO@REEDSMITH.COM
Contact Title:		Not reported
EPA Region:		03
Land Type:		Other
Federal Waste Generator Description:		Large Quantity Generator
Non-Notifier:		Not reported
Biennial Report Cycle:		Not reported
Accessibility:		Not reported
Active Site Indicator:		Handler Activities
State District Owner:		PA
State District:		5
Mailing Address:		225 5TH AVE
Mailing City,State,Zip:		PITTSBURGH, PA 15222-2724
Owner Name:	ALMONO LP	
Owner Type:		Private
Operator Name:	ALMONO LP	
Operator Type:		Private
Short-Term Generator Activity:		No
Importer Activity:		No
Mixed Waste Generator:		No
Transporter Activity:		No
Transfer Facility Activity:		No
Recycler Activity with Storage:		No
Small Quantity On-Site Burner Exemption:		No
Smelting Melting and Refining Furnace Exemption:		No
Underground Injection Control:		No
Off-Site Waste Receipt:		No
Universal Waste Indicator:		No
Universal Waste Destination Facility:		No
Federal Universal Waste:		No
Active Site Fed-Reg Treatment Storage and Disposal Facility:		Not reported
Active Site Converter Treatment storage and Disposal Facility:		Not reported
Active Site State-Reg Treatment Storage and Disposal Facility:		Not reported
Active Site State-Reg Handler:		---
Federal Facility Indicator:		Not reported
Hazardous Secondary Material Indicator:		N
Sub-Part K Indicator:		Not reported
Commercial TSD Indicator:		No
Treatment Storage and Disposal Type:		Not reported
2018 GPRA Permit Baseline:		Not on the Baseline
2018 GPRA Renewals Baseline:		Not on the Baseline
Permit Renewals Workload Universe:		Not reported
Permit Workload Universe:		Not reported
Permit Progress Universe:		Not reported
Post-Closure Workload Universe:		Not reported
Closure Workload Universe:		Not reported

Map ID
Direction
Distance
Elevation

MAP FINDINGS

Site

Database(s)

EDR ID Number
EPA ID Number

JONES & LAUGHLIN STEEL PITTS WKS (Continued)

1000135316

202 GPRA Corrective Action Baseline:	No
Corrective Action Workload Universe:	No
Subject to Corrective Action Universe:	No
Non-TSDFs Where RCRA CA has Been Imposed Universe:	No
TSDFs Potentially Subject to CA Under 3004 (u)/(v) Universe:	No
TSDFs Only Subject to CA under Discretionary Auth Universe:	No
Corrective Action Priority Ranking:	No NCAPS ranking
Environmental Control Indicator:	No
Institutional Control Indicator:	No
Human Exposure Controls Indicator:	N/A
Groundwater Controls Indicator:	N/A
Operating TSDF Universe:	Not reported
Full Enforcement Universe:	Not reported
Significant Non-Complier Universe:	No
Unaddressed Significant Non-Complier Universe:	No
Addressed Significant Non-Complier Universe:	No
Significant Non-Complier With a Compliance Schedule Universe:	No
Financial Assurance Required:	Not reported
Handler Date of Last Change:	20200519
Recognized Trader-Importer:	No
Recognized Trader-Exporter:	No
Importer of Spent Lead Acid Batteries:	No
Exporter of Spent Lead Acid Batteries:	No
Recycler Activity Without Storage:	No
Manifest Broker:	No
Sub-Part P Indicator:	No

Biennial: List of Years

Year: 2001

[Click Here for Biennial Reporting System Data:](#)

Hazardous Waste Summary:

Waste Code:	D000
Waste Description:	Not Defined
Waste Code:	D001
Waste Description:	IGNITABLE WASTE
Waste Code:	D002
Waste Description:	CORROSIVE WASTE
Waste Code:	D003
Waste Description:	REACTIVE WASTE
Waste Code:	D007
Waste Description:	CHROMIUM
Waste Code:	D008
Waste Description:	LEAD
Waste Code:	D018
Waste Description:	BENZENE
Waste Code:	D038
Waste Description:	PYRIDINE

Map ID
Direction
Distance
Elevation

MAP FINDINGS

Site

Database(s)

EDR ID Number
EPA ID Number

JONES & LAUGHLIN STEEL PITTS WKS (Continued)

1000135316

Waste Code:	F016
Waste Description:	Not Defined
Waste Code:	K060
Waste Description:	AMMONIA STILL LIME SLUDGE FROM COKING OPERATIONS.
Waste Code:	K061
Waste Description:	EMISSION CONTROL DUST/SLUDGE FROM THE PRIMARY PRODUCTION OF STEEL IN ELECTRIC FURNACES.
Waste Code:	K062
Waste Description:	SPENT PICKLE LIQUOR FROM STEEL FINISHING OPERATIONS OF PLANTS THAT PRODUCE IRON OR STEEL.
Waste Code:	K087
Waste Description:	DECANTER TANK TAR SLUDGE FROM COKING OPERATIONS.
Waste Code:	K141
Waste Description:	PROCESS RESIDUES FROM THE RECOVERY OF COAL TAR, INCLUDING, BUT NOT LIMITED TO, TAR COLLECTING SUMP RESIDUES FROM THE PRODUCTION OF COKE FROM COAL OR THE RECOVERY OF COKE BY-PRODUCTS PRODUCED FROM COAL. THIS LISTING DOES NOT INCLUDE K087 (DECANTER TANK SLUDGE FROM COKING OPERATIONS).
Waste Code:	K142
Waste Description:	TANK STORAGE RESIDUES FROM THE PRODUCTION OF COKE FROM COAL OR FROM THE RECOVERY OF COKE BY-PRODUCTS FROM COAL.
Waste Code:	K143
Waste Description:	PROCESS RESIDUES FROM THE RECOVERY OF LIGHT OIL, INCLUDING, BUT NOT LIMITED TO, THOSE GENERATED IN STILLS, DECANTERS, AND WASH OIL RECOVERY UNITS FROM THE RECOVERY OF COKE BY-PRODUCTS PRODUCED FROM COAL.
Waste Code:	K144
Waste Description:	WASTEWATER SUMP RESIDUES FROM LIGHT OIL REFINING, INCLUDING, BUT NOT LIMITED TO, INTERCEPTING OR CONTAMINATION SUMP SLUDGES FROM THE RECOVERY OF COKE BY-PRODUCTS PRODUCED FROM COAL.
Waste Code:	K145
Waste Description:	RESIDUES FROM NAPHTHALENE COLLECTION AND RECOVERY OPERATIONS FROM THE RECOVERY OF COKE BY-PRODUCTS PRODUCED FROM COAL.
Waste Code:	K147
Waste Description:	TAR STORAGE RESIDUES FROM COAL TAR REFINING.
Waste Code:	K148
Waste Description:	RESIDUES FROM COAL TAR DISTILLATION, INCLUDING, BUT NOT LIMITED TO, STILL BOTTOMS.

Handler - Owner Operator:

Owner/Operator Indicator:	Owner
Owner/Operator Name:	ALMONO LP
Legal Status:	Private
Date Became Current:	20020911
Date Ended Current:	Not reported
Owner/Operator Address:	225 5TH AVE

Map ID
Direction
Distance
Elevation

MAP FINDINGS

Site

Database(s)

EDR ID Number
EPA ID Number

JONES & LAUGHLIN STEEL PITTS WKS (Continued)

1000135316

Owner/Operator City,State,Zip: PITTSBURGH, PA 15222-2724
Owner/Operator Telephone: Not reported
Owner/Operator Telephone Ext: Not reported
Owner/Operator Fax: Not reported
Owner/Operator Email: Not reported

Owner/Operator Indicator: Operator
Owner/Operator Name: ALMONO LP
Legal Status: Private
Date Became Current: 20020911
Date Ended Current: Not reported
Owner/Operator Address: 225 5TH AVE
Owner/Operator City,State,Zip: PITTSBURGH, PA 15222-2724
Owner/Operator Telephone: Not reported
Owner/Operator Telephone Ext: Not reported
Owner/Operator Fax: Not reported
Owner/Operator Email: Not reported

Owner/Operator Indicator: Owner
Owner/Operator Name: LTV STEEL CO INC
Legal Status: Private
Date Became Current: Not reported
Date Ended Current: Not reported
Owner/Operator Address: 25 W PROSPECT AVE
Owner/Operator City,State,Zip: CLEVELAND, OH 44115
Owner/Operator Telephone: 216-622-5000
Owner/Operator Telephone Ext: Not reported
Owner/Operator Fax: Not reported
Owner/Operator Email: Not reported

Owner/Operator Indicator: Owner
Owner/Operator Name: ALMONO LP
Legal Status: Private
Date Became Current: 20020911
Date Ended Current: Not reported
Owner/Operator Address: 225 5TH AVE
Owner/Operator City,State,Zip: PITTSBURGH, PA 15222-2724
Owner/Operator Telephone: Not reported
Owner/Operator Telephone Ext: Not reported
Owner/Operator Fax: Not reported
Owner/Operator Email: Not reported

Owner/Operator Indicator: Operator
Owner/Operator Name: JONES & LAUGHLIN STEEL CORP.
Legal Status: Private
Date Became Current: Not reported
Date Ended Current: Not reported
Owner/Operator Address: GATEWAY CENTER
Owner/Operator City,State,Zip: OPERCITY, PA 99999
Owner/Operator Telephone: 412-227-4000
Owner/Operator Telephone Ext: Not reported
Owner/Operator Fax: Not reported
Owner/Operator Email: Not reported

Owner/Operator Indicator: Operator
Owner/Operator Name: ALMONO LP
Legal Status: Private

Map ID
Direction
Distance
Elevation

MAP FINDINGS

Site

Database(s)

EDR ID Number
EPA ID Number

JONES & LAUGHLIN STEEL PITTS WKS (Continued)

1000135316

Date Became Current: 20020911
Date Ended Current: Not reported
Owner/Operator Address: 225 5TH AVE
Owner/Operator City,State,Zip: PITTSBURGH, PA 15222-2724
Owner/Operator Telephone: Not reported
Owner/Operator Telephone Ext: Not reported
Owner/Operator Fax: Not reported
Owner/Operator Email: Not reported

Historic Generators:

Receive Date: 19801118
Handler Name: LTV STEEL PITTSBURGH WORKS
Federal Waste Generator Description: Not a generator, verified
State District Owner: PA
Large Quantity Handler of Universal Waste: No
Recognized Trader Importer: No
Recognized Trader Exporter: No
Spent Lead Acid Battery Importer: No
Spent Lead Acid Battery Exporter: No
Current Record: No
Non Storage Recycler Activity: Not reported
Electronic Manifest Broker: Not reported

Receive Date: 20070106
Handler Name: LTV STEEL PGH WORKS
Federal Waste Generator Description: Not a generator, verified
State District Owner: PA
Large Quantity Handler of Universal Waste: No
Recognized Trader Importer: No
Recognized Trader Exporter: No
Spent Lead Acid Battery Importer: No
Spent Lead Acid Battery Exporter: No
Current Record: No
Non Storage Recycler Activity: Not reported
Electronic Manifest Broker: Not reported

Receive Date: 20161220
Handler Name: LTV STEEL PGH WORKS
Federal Waste Generator Description: Not a generator, verified
State District Owner: PA
Large Quantity Handler of Universal Waste: No
Recognized Trader Importer: No
Recognized Trader Exporter: No
Spent Lead Acid Battery Importer: No
Spent Lead Acid Battery Exporter: No
Current Record: No
Non Storage Recycler Activity: Not reported
Electronic Manifest Broker: Not reported

Receive Date: 20200513
Handler Name: ALMANO LP
Federal Waste Generator Description: Large Quantity Generator
State District Owner: PA
Large Quantity Handler of Universal Waste: No
Recognized Trader Importer: No
Recognized Trader Exporter: No
Spent Lead Acid Battery Importer: No

Map ID
Direction
Distance
Elevation

MAP FINDINGS

Site

Database(s)

EDR ID Number
EPA ID Number

JONES & LAUGHLIN STEEL PITTS WKS (Continued)

1000135316

Spent Lead Acid Battery Exporter: No
Current Record: Yes
Non Storage Recycler Activity: Not reported
Electronic Manifest Broker: Not reported

Receive Date: 19800818
Handler Name: LTV STEEL PITTSBURGH WORKS
Federal Waste Generator Description: Large Quantity Generator
State District Owner: PA
Large Quantity Handler of Universal Waste: No
Recognized Trader Importer: No
Recognized Trader Exporter: No
Spent Lead Acid Battery Importer: No
Spent Lead Acid Battery Exporter: No
Current Record: No
Non Storage Recycler Activity: Not reported
Electronic Manifest Broker: Not reported

Receive Date: 20190308
Handler Name: ALMANO LP
Federal Waste Generator Description: Large Quantity Generator
State District Owner: PA
Large Quantity Handler of Universal Waste: No
Recognized Trader Importer: No
Recognized Trader Exporter: No
Spent Lead Acid Battery Importer: No
Spent Lead Acid Battery Exporter: No
Current Record: No
Non Storage Recycler Activity: Not reported
Electronic Manifest Broker: Not reported

Receive Date: 19920228
Handler Name: LTV STEEL CO. PITTSBURG WORKS
Federal Waste Generator Description: Large Quantity Generator
State District Owner: PA
Large Quantity Handler of Universal Waste: No
Recognized Trader Importer: No
Recognized Trader Exporter: No
Spent Lead Acid Battery Importer: No
Spent Lead Acid Battery Exporter: No
Current Record: No
Non Storage Recycler Activity: Not reported
Electronic Manifest Broker: Not reported

Receive Date: 19940315
Handler Name: LTV STEEL CO INC PITTSBURGH WORKS
Federal Waste Generator Description: Large Quantity Generator
State District Owner: PA
Large Quantity Handler of Universal Waste: No
Recognized Trader Importer: No
Recognized Trader Exporter: No
Spent Lead Acid Battery Importer: No
Spent Lead Acid Battery Exporter: No
Current Record: No
Non Storage Recycler Activity: Not reported
Electronic Manifest Broker: Not reported

Map ID
Direction
Distance
Elevation

MAP FINDINGS

Site

Database(s)

EDR ID Number
EPA ID Number

JONES & LAUGHLIN STEEL PITTS WKS (Continued)

1000135316

Receive Date: 19960315
Handler Name: LTV STEEL CO PITTSBURGH WORKS
Federal Waste Generator Description: Large Quantity Generator
State District Owner: PA
Large Quantity Handler of Universal Waste: No
Recognized Trader Importer: No
Recognized Trader Exporter: No
Spent Lead Acid Battery Importer: No
Spent Lead Acid Battery Exporter: No
Current Record: No
Non Storage Recycler Activity: Not reported
Electronic Manifest Broker: Not reported

Receive Date: 19980323
Handler Name: LTV STEEL CO PITTSBURGH WORKS
Federal Waste Generator Description: Large Quantity Generator
State District Owner: PA
Large Quantity Handler of Universal Waste: No
Recognized Trader Importer: No
Recognized Trader Exporter: No
Spent Lead Acid Battery Importer: No
Spent Lead Acid Battery Exporter: No
Current Record: No
Non Storage Recycler Activity: Not reported
Electronic Manifest Broker: Not reported

Receive Date: 20010322
Handler Name: LTV STEEL CO PITTSBURGH WORKS
Federal Waste Generator Description: Large Quantity Generator
State District Owner: PA
Large Quantity Handler of Universal Waste: No
Recognized Trader Importer: No
Recognized Trader Exporter: No
Spent Lead Acid Battery Importer: No
Spent Lead Acid Battery Exporter: No
Current Record: No
Non Storage Recycler Activity: Not reported
Electronic Manifest Broker: Not reported

Receive Date: 20020403
Handler Name: LTV STEEL CO PITTSBURGH WORKS
Federal Waste Generator Description: Large Quantity Generator
State District Owner: PA
Large Quantity Handler of Universal Waste: No
Recognized Trader Importer: No
Recognized Trader Exporter: No
Spent Lead Acid Battery Importer: No
Spent Lead Acid Battery Exporter: No
Current Record: No
Non Storage Recycler Activity: Not reported
Electronic Manifest Broker: Not reported

List of NAICS Codes and Descriptions:

NAICS Code: 22132
NAICS Description: SEWAGE TREATMENT FACILITIES

NAICS Code: 32419

Map ID
 Direction
 Distance
 Elevation

MAP FINDINGS

Site

Database(s)

EDR ID Number
 EPA ID Number

JONES & LAUGHLIN STEEL PITTS WKS (Continued)

1000135316

NAICS Description:	OTHER PETROLEUM AND COAL PRODUCTS MANUFACTURING
NAICS Code:	33111
NAICS Description:	IRON AND STEEL MILLS AND FERROALLOY MANUFACTURING
NAICS Code:	331111
NAICS Description:	IRON AND STEEL MILLS
NAICS Code:	33122
NAICS Description:	ROLLING AND DRAWING OF PURCHASED STEEL

Facility Has Received Notices of Violation:

Found Violation:	No
Agency Which Determined Violation:	Not reported
Violation Short Description:	Not reported
Date Violation was Determined:	Not reported
Actual Return to Compliance Date:	Not reported
Return to Compliance Qualifier:	Not reported
Violation Responsible Agency:	Not reported
Scheduled Compliance Date:	Not reported
Enforcement Identifier:	Not reported
Date of Enforcement Action:	Not reported
Enforcement Responsible Agency:	Not reported
Enforcement Docket Number:	Not reported
Enforcement Attorney:	Not reported
Corrective Action Component:	Not reported
Appeal Initiated Date:	Not reported
Appeal Resolution Date:	Not reported
Disposition Status Date:	Not reported
Disposition Status:	Not reported
Disposition Status Description:	Not reported
Consent/Final Order Sequence Number:	Not reported
Consent/Final Order Respondent Name:	Not reported
Consent/Final Order Lead Agency:	Not reported
Enforcement Type:	Not reported
Enforcement Responsible Person:	Not reported
Enforcement Responsible Sub-Organization:	Not reported
SEP Sequence Number:	Not reported
SEP Expenditure Amount:	Not reported
SEP Scheduled Completion Date:	Not reported
SEP Actual Date:	Not reported
SEP Defaulted Date:	Not reported
SEP Type:	Not reported
SEP Type Description:	Not reported
Proposed Amount:	Not reported
Final Monetary Amount:	Not reported
Paid Amount:	Not reported
Final Count:	Not reported
Final Amount:	Not reported
Found Violation:	No
Agency Which Determined Violation:	Not reported
Violation Short Description:	Not reported
Date Violation was Determined:	Not reported
Actual Return to Compliance Date:	Not reported
Return to Compliance Qualifier:	Not reported
Violation Responsible Agency:	Not reported

Map ID
Direction
Distance
Elevation

MAP FINDINGS

Site

Database(s)

EDR ID Number
EPA ID Number

JONES & LAUGHLIN STEEL PITTS WKS (Continued)

1000135316

Scheduled Compliance Date:	Not reported
Enforcement Identifier:	Not reported
Date of Enforcement Action:	Not reported
Enforcement Responsible Agency:	Not reported
Enforcement Docket Number:	Not reported
Enforcement Attorney:	Not reported
Corrective Action Component:	Not reported
Appeal Initiated Date:	Not reported
Appeal Resolution Date:	Not reported
Disposition Status Date:	Not reported
Disposition Status:	Not reported
Disposition Status Description:	Not reported
Consent/Final Order Sequence Number:	Not reported
Consent/Final Order Respondent Name:	Not reported
Consent/Final Order Lead Agency:	Not reported
Enforcement Type:	Not reported
Enforcement Responsible Person:	Not reported
Enforcement Responsible Sub-Organization:	Not reported
SEP Sequence Number:	Not reported
SEP Expenditure Amount:	Not reported
SEP Scheduled Completion Date:	Not reported
SEP Actual Date:	Not reported
SEP Defaulted Date:	Not reported
SEP Type:	Not reported
SEP Type Description:	Not reported
Proposed Amount:	Not reported
Final Monetary Amount:	Not reported
Paid Amount:	Not reported
Final Count:	Not reported
Final Amount:	Not reported
Found Violation:	No
Agency Which Determined Violation:	Not reported
Violation Short Description:	Not reported
Date Violation was Determined:	Not reported
Actual Return to Compliance Date:	Not reported
Return to Compliance Qualifier:	Not reported
Violation Responsible Agency:	Not reported
Scheduled Compliance Date:	Not reported
Enforcement Identifier:	Not reported
Date of Enforcement Action:	Not reported
Enforcement Responsible Agency:	Not reported
Enforcement Docket Number:	Not reported
Enforcement Attorney:	Not reported
Corrective Action Component:	Not reported
Appeal Initiated Date:	Not reported
Appeal Resolution Date:	Not reported
Disposition Status Date:	Not reported
Disposition Status:	Not reported
Disposition Status Description:	Not reported
Consent/Final Order Sequence Number:	Not reported
Consent/Final Order Respondent Name:	Not reported
Consent/Final Order Lead Agency:	Not reported
Enforcement Type:	Not reported
Enforcement Responsible Person:	Not reported
Enforcement Responsible Sub-Organization:	Not reported
SEP Sequence Number:	Not reported

Map ID
Direction
Distance
Elevation

MAP FINDINGS

Site

Database(s)

EDR ID Number
EPA ID Number

JONES & LAUGHLIN STEEL PITTS WKS (Continued)

1000135316

SEP Expenditure Amount:	Not reported
SEP Scheduled Completion Date:	Not reported
SEP Actual Date:	Not reported
SEP Defaulted Date:	Not reported
SEP Type:	Not reported
SEP Type Description:	Not reported
Proposed Amount:	Not reported
Final Monetary Amount:	Not reported
Paid Amount:	Not reported
Final Count:	Not reported
Final Amount:	Not reported
Found Violation:	Yes
Agency Which Determined Violation:	State
Violation Short Description:	Generators - General
Date Violation was Determined:	19900207
Actual Return to Compliance Date:	19900719
Return to Compliance Qualifier:	Observed
Violation Responsible Agency:	State
Scheduled Compliance Date:	Not reported
Enforcement Identifier:	003
Date of Enforcement Action:	19900215
Enforcement Responsible Agency:	State
Enforcement Docket Number:	Not reported
Enforcement Attorney:	Not reported
Corrective Action Component:	No
Appeal Initiated Date:	Not reported
Appeal Resolution Date:	Not reported
Disposition Status Date:	Not reported
Disposition Status:	Not reported
Disposition Status Description:	Not reported
Consent/Final Order Sequence Number:	Not reported
Consent/Final Order Respondent Name:	Not reported
Consent/Final Order Lead Agency:	Not reported
Enforcement Type:	WRITTEN INFORMAL
Enforcement Responsible Person:	Not reported
Enforcement Responsible Sub-Organization:	Not reported
SEP Sequence Number:	Not reported
SEP Expenditure Amount:	Not reported
SEP Scheduled Completion Date:	Not reported
SEP Actual Date:	Not reported
SEP Defaulted Date:	Not reported
SEP Type:	Not reported
SEP Type Description:	Not reported
Proposed Amount:	Not reported
Final Monetary Amount:	Not reported
Paid Amount:	Not reported
Final Count:	Not reported
Final Amount:	Not reported
Found Violation:	Yes
Agency Which Determined Violation:	State
Violation Short Description:	Generators - General
Date Violation was Determined:	19900207
Actual Return to Compliance Date:	19900719
Return to Compliance Qualifier:	Observed
Violation Responsible Agency:	State

Map ID
Direction
Distance
Elevation

MAP FINDINGS

Site

Database(s)

EDR ID Number
EPA ID Number

JONES & LAUGHLIN STEEL PITTS WKS (Continued)

1000135316

Scheduled Compliance Date:	Not reported
Enforcement Identifier:	003
Date of Enforcement Action:	19900215
Enforcement Responsible Agency:	State
Enforcement Docket Number:	Not reported
Enforcement Attorney:	Not reported
Corrective Action Component:	No
Appeal Initiated Date:	Not reported
Appeal Resolution Date:	Not reported
Disposition Status Date:	Not reported
Disposition Status:	Not reported
Disposition Status Description:	Not reported
Consent/Final Order Sequence Number:	Not reported
Consent/Final Order Respondent Name:	Not reported
Consent/Final Order Lead Agency:	Not reported
Enforcement Type:	WRITTEN INFORMAL
Enforcement Responsible Person:	Not reported
Enforcement Responsible Sub-Organization:	Not reported
SEP Sequence Number:	Not reported
SEP Expenditure Amount:	Not reported
SEP Scheduled Completion Date:	Not reported
SEP Actual Date:	Not reported
SEP Defaulted Date:	Not reported
SEP Type:	Not reported
SEP Type Description:	Not reported
Proposed Amount:	Not reported
Final Monetary Amount:	Not reported
Paid Amount:	Not reported
Final Count:	Not reported
Final Amount:	Not reported
Found Violation:	Yes
Agency Which Determined Violation:	State
Violation Short Description:	Generators - General
Date Violation was Determined:	19860515
Actual Return to Compliance Date:	19860515
Return to Compliance Qualifier:	Observed
Violation Responsible Agency:	State
Scheduled Compliance Date:	19860515
Enforcement Identifier:	002
Date of Enforcement Action:	19860515
Enforcement Responsible Agency:	State
Enforcement Docket Number:	Not reported
Enforcement Attorney:	Not reported
Corrective Action Component:	No
Appeal Initiated Date:	Not reported
Appeal Resolution Date:	Not reported
Disposition Status Date:	Not reported
Disposition Status:	Not reported
Disposition Status Description:	Not reported
Consent/Final Order Sequence Number:	Not reported
Consent/Final Order Respondent Name:	Not reported
Consent/Final Order Lead Agency:	Not reported
Enforcement Type:	WRITTEN INFORMAL
Enforcement Responsible Person:	Not reported
Enforcement Responsible Sub-Organization:	Not reported
SEP Sequence Number:	Not reported

Map ID
 Direction
 Distance
 Elevation

MAP FINDINGS

Site

Database(s)

EDR ID Number
 EPA ID Number

JONES & LAUGHLIN STEEL PITTS WKS (Continued)

1000135316

SEP Expenditure Amount: Not reported
 SEP Scheduled Completion Date: Not reported
 SEP Actual Date: Not reported
 SEP Defaulted Date: Not reported
 SEP Type: Not reported
 SEP Type Description: Not reported
 Proposed Amount: Not reported
 Final Monetary Amount: Not reported
 Paid Amount: Not reported
 Final Count: Not reported
 Final Amount: Not reported

Found Violation: No
 Agency Which Determined Violation: Not reported
 Violation Short Description: Not reported
 Date Violation was Determined: Not reported
 Actual Return to Compliance Date: Not reported
 Return to Compliance Qualifier: Not reported
 Violation Responsible Agency: Not reported
 Scheduled Compliance Date: Not reported
 Enforcement Identifier: Not reported
 Date of Enforcement Action: Not reported
 Enforcement Responsible Agency: Not reported
 Enforcement Docket Number: Not reported
 Enforcement Attorney: Not reported
 Corrective Action Component: Not reported
 Appeal Initiated Date: Not reported
 Appeal Resolution Date: Not reported
 Disposition Status Date: Not reported
 Disposition Status: Not reported
 Disposition Status Description: Not reported
 Consent/Final Order Sequence Number: Not reported
 Consent/Final Order Respondent Name: Not reported
 Consent/Final Order Lead Agency: Not reported
 Enforcement Type: Not reported
 Enforcement Responsible Person: Not reported
 Enforcement Responsible Sub-Organization: Not reported
 SEP Sequence Number: Not reported
 SEP Expenditure Amount: Not reported
 SEP Scheduled Completion Date: Not reported
 SEP Actual Date: Not reported
 SEP Defaulted Date: Not reported
 SEP Type: Not reported
 SEP Type Description: Not reported
 Proposed Amount: Not reported
 Final Monetary Amount: Not reported
 Paid Amount: Not reported
 Final Count: Not reported
 Final Amount: Not reported

Found Violation: Yes
 Agency Which Determined Violation: State
 Violation Short Description: Generators - General
 Date Violation was Determined: 19850913
 Actual Return to Compliance Date: 19900207
 Return to Compliance Qualifier: Observed
 Violation Responsible Agency: State

Map ID
Direction
Distance
Elevation

MAP FINDINGS

Site

Database(s)

EDR ID Number
EPA ID Number

JONES & LAUGHLIN STEEL PITTS WKS (Continued)

1000135316

Scheduled Compliance Date: 19851004
Enforcement Identifier: 001
Date of Enforcement Action: 19850920
Enforcement Responsible Agency: State
Enforcement Docket Number: Not reported
Enforcement Attorney: Not reported
Corrective Action Component: No
Appeal Initiated Date: Not reported
Appeal Resolution Date: Not reported
Disposition Status Date: Not reported
Disposition Status: Not reported
Disposition Status Description: Not reported
Consent/Final Order Sequence Number: Not reported
Consent/Final Order Respondent Name: Not reported
Consent/Final Order Lead Agency: Not reported
Enforcement Type: WRITTEN INFORMAL
Enforcement Responsible Person: Not reported
Enforcement Responsible Sub-Organization: Not reported
SEP Sequence Number: Not reported
SEP Expenditure Amount: Not reported
SEP Scheduled Completion Date: Not reported
SEP Actual Date: Not reported
SEP Defaulted Date: Not reported
SEP Type: Not reported
SEP Type Description: Not reported
Proposed Amount: Not reported
Final Monetary Amount: Not reported
Paid Amount: Not reported
Final Count: Not reported
Final Amount: Not reported

Evaluation Action Summary:

Evaluation Date: 19940728
Evaluation Responsible Agency: State
Found Violation: No
Evaluation Type Description: COMPLIANCE EVALUATION INSPECTION ON-SITE
Evaluation Responsible Person Identifier: BWC
Evaluation Responsible Sub-Organization: Not reported
Actual Return to Compliance Date: Not reported
Scheduled Compliance Date: Not reported
Date of Request: Not reported
Date Response Received: Not reported
Request Agency: Not reported
Former Citation: Not reported

Evaluation Date: 19920821
Evaluation Responsible Agency: State
Found Violation: No
Evaluation Type Description: COMPLIANCE EVALUATION INSPECTION ON-SITE
Evaluation Responsible Person Identifier: MDP
Evaluation Responsible Sub-Organization: Not reported
Actual Return to Compliance Date: Not reported
Scheduled Compliance Date: Not reported
Date of Request: Not reported
Date Response Received: Not reported
Request Agency: Not reported
Former Citation: Not reported

Map ID
Direction
Distance
Elevation

MAP FINDINGS

Site

Database(s)

EDR ID Number
EPA ID Number

JONES & LAUGHLIN STEEL PITTS WKS (Continued)

1000135316

Evaluation Date: 20000215
Evaluation Responsible Agency: State
Found Violation: No
Evaluation Type Description: COMPLIANCE EVALUATION INSPECTION ON-SITE
Evaluation Responsible Person Identifier: BWC
Evaluation Responsible Sub-Organization: Not reported
Actual Return to Compliance Date: Not reported
Scheduled Compliance Date: Not reported
Date of Request: Not reported
Date Response Received: Not reported
Request Agency: Not reported
Former Citation: Not reported

Evaluation Date: 19900207
Evaluation Responsible Agency: State
Found Violation: Yes
Evaluation Type Description: COMPLIANCE EVALUATION INSPECTION ON-SITE
Evaluation Responsible Person Identifier: Not reported
Evaluation Responsible Sub-Organization: Not reported
Actual Return to Compliance Date: 19900719
Scheduled Compliance Date: Not reported
Date of Request: Not reported
Date Response Received: Not reported
Request Agency: Not reported
Former Citation: Not reported

Evaluation Date: 19900207
Evaluation Responsible Agency: State
Found Violation: Yes
Evaluation Type Description: COMPLIANCE EVALUATION INSPECTION ON-SITE
Evaluation Responsible Person Identifier: Not reported
Evaluation Responsible Sub-Organization: Not reported
Actual Return to Compliance Date: 19900719
Scheduled Compliance Date: Not reported
Date of Request: Not reported
Date Response Received: Not reported
Request Agency: Not reported
Former Citation: Not reported

Evaluation Date: 19860515
Evaluation Responsible Agency: State
Found Violation: Yes
Evaluation Type Description: NON-FINANCIAL RECORD REVIEW
Evaluation Responsible Person Identifier: Not reported
Evaluation Responsible Sub-Organization: Not reported
Actual Return to Compliance Date: 19860515
Scheduled Compliance Date: 19860515
Date of Request: Not reported
Date Response Received: Not reported
Request Agency: Not reported
Former Citation: Not reported

Evaluation Date: 20030903
Evaluation Responsible Agency: State
Found Violation: No
Evaluation Type Description: GROUNDWATER MONITORING EVALUATION
Evaluation Responsible Person Identifier: JS

Map ID
Direction
Distance
Elevation

MAP FINDINGS

Site

Database(s)

EDR ID Number
EPA ID Number

JONES & LAUGHLIN STEEL PITTS WKS (Continued)

1000135316

Evaluation Responsible Sub-Organization:	WM
Actual Return to Compliance Date:	Not reported
Scheduled Compliance Date:	Not reported
Date of Request:	Not reported
Date Response Received:	Not reported
Request Agency:	Not reported
Former Citation:	Not reported
Evaluation Date:	19850913
Evaluation Responsible Agency:	State
Found Violation:	Yes
Evaluation Type Description:	COMPLIANCE EVALUATION INSPECTION ON-SITE
Evaluation Responsible Person Identifier:	Not reported
Evaluation Responsible Sub-Organization:	Not reported
Actual Return to Compliance Date:	19900207
Scheduled Compliance Date:	19851004
Date of Request:	Not reported
Date Response Received:	Not reported
Request Agency:	Not reported
Former Citation:	Not reported

PADS:

Name:	LTV STEEL CO., INC.
Address:	4650 SECOND AVE
Address 2:	Not reported
City, State, Zip:	PITTSBURGH, PA 15207
EDR ID:	1000135316
EPAID:	PAD004397410
Region:	3
Generator:	Y
Storer:	N
Disposer:	N
Transporter:	N
Smelter:	N
Research Facility:	N
Mailing Address:	4650 SECOND AVE

Map ID
Direction
Distance
Elevation

MAP FINDINGS

Site

Database(s)

EDR ID Number
EPA ID Number

JONES & LAUGHLIN STEEL PITTS WKS (Continued)

1000135316

Mailing Address 2: Not reported
Mailing City: PITTSBURGH
Mailing State: PA
Mailing Zip: 15207
Mailing Country: US
Owner Name: LTV CORPORATION
Certification Date: 12/03/1997
Contact Name: RONALD P CALLIHAN
Contact Title: Not reported
Contact Telephone: 412-227-5365
Contact Text: Not reported
Contact Email: Not reported

C14
SSW
1/8-1/4
0.149 mi.
789 ft.

LTV STEEL PITTSBURGH WORKS
4650 SECOND AVE
PITTSBURGH, PA 15207

PA MANIFEST **S118069487**
N/A

Site 4 of 7 in cluster C

Relative:
Lower

Manifest Details:

Actual:
777 ft.

Year: 2014
Manifest Number: 002485289JJK
Manifest Type: TSD Copy
Generator EPA Id: PAD004397410
Generator Date: 04/24/2014
Mailing Address: Not reported
Mailing City,St,Zip: Not reported
Contact Name: Not reported
Contact Phone: 412-227-5365
TSD EPA Id: Not reported
TSD Date: Not reported
TSD Facility Name: EQ Detroit Inc
TSD Facility Address: 1923 Frederick St
TSD Facility City: Detroit
TSD Facility State: MI
Facility Telephone: Not reported
Page Number: 1
Line Number: 1
Waste Number: K060
Container Number: 7
Container Type: Metal drums, barrels, kegs
Waste Quantity: 3600
Unit: Pounds
Handling Code: Not reported
TSP EPA Id: MID980991566
Date TSP Sig: Not reported

Year: 2014
Manifest Number: 002485289JJK
Manifest Type: TSD Copy
Generator EPA Id: PAD004397410
Generator Date: 04/24/2014
Mailing Address: Not reported
Mailing City,St,Zip: Not reported
Contact Name: Not reported
Contact Phone: 412-227-5365
TSD EPA Id: Not reported
TSD Date: Not reported

Map ID
Direction
Distance
Elevation

MAP FINDINGS

Site

Database(s)

EDR ID Number
EPA ID Number

LTV STEEL PITTSBURGH WORKS (Continued)

S118069487

TSD Facility Name: EQ Detroit Inc
TSD Facility Address: 1923 Frederick St
TSD Facility City: Detroit
TSD Facility State: MI
Facility Telephone: Not reported
Page Number: 1
Line Number: 1
Waste Number: K143
Container Number: 7
Container Type: Metal drums, barrels, kegs
Waste Quantity: 3600
Unit: Pounds
Handling Code: Not reported
TSP EPA Id: MID980991566
Date TSP Sig: Not reported

Year: 2014
Manifest Number: 002485289JJK
Manifest Type: TSD Copy
Generator EPA Id: PAD004397410
Generator Date: 04/24/2014
Mailing Address: Not reported
Mailing City,St,Zip: Not reported
Contact Name: Not reported
Contact Phone: 412-227-5365
TSD EPA Id: Not reported
TSD Date: Not reported
TSD Facility Name: EQ Detroit Inc
TSD Facility Address: 1923 Frederick St
TSD Facility City: Detroit
TSD Facility State: MI
Facility Telephone: Not reported
Page Number: 1
Line Number: 1
Waste Number: K087
Container Number: 7
Container Type: Metal drums, barrels, kegs
Waste Quantity: 3600
Unit: Pounds
Handling Code: Not reported
TSP EPA Id: MID980991566
Date TSP Sig: Not reported

Year: 2014
Manifest Number: 002485289JJK
Manifest Type: TSD Copy
Generator EPA Id: PAD004397410
Generator Date: 04/24/2014
Mailing Address: Not reported
Mailing City,St,Zip: Not reported
Contact Name: Not reported
Contact Phone: 412-227-5365
TSD EPA Id: Not reported
TSD Date: Not reported
TSD Facility Name: EQ Detroit Inc
TSD Facility Address: 1923 Frederick St
TSD Facility City: Detroit

Map ID
Direction
Distance
Elevation

MAP FINDINGS

Site

Database(s)

EDR ID Number
EPA ID Number

LTV STEEL PITTSBURGH WORKS (Continued)

S118069487

TSD Facility State: MI
Facility Telephone: Not reported
Page Number: 1
Line Number: 1
Waste Number: K142
Container Number: 7
Container Type: Metal drums, barrels, kegs
Waste Quantity: 3600
Unit: Pounds
Handling Code: Not reported
TSP EPA Id: MID980991566
Date TSP Sig: Not reported

C15
SSW
1/8-1/4
0.149 mi.
789 ft.

ALMONO LP PITTSBURGH WORKS
4650 2ND AVE
PITTSBURGH, PA 15207
Site 5 of 7 in cluster C

PA LAST
PA ARCHIVE UST
PA ARCHIVE AST
PA NPDES

U003210621
N/A

Relative:
Lower
Actual:
777 ft.

LAST:
Name: PGH WORKS COKE & BY PROD DEPT
Address: 4650 2ND AVE
Address2: Not reported
City,State,Zip: PITTSBURGH, PA 15207-1599
Facility Id: 576543
Facility Type: Aboveground Storage Tank
Facility Status: Cleanup Completed
Status Date: 11/07/2011
Confirmed Date: 02/16/2000
Hor Ref Datum: WGS84
Altitude Datum: Not reported
Latitude: 40.417778
Longitude: -79.955833
Region: EP SW Rgnl Off Pittsburgh
Municipality: Pittsburgh City
Program Other ID: 02-31833
Client ID: 40732
Client: LTV STEEL CO INC
Incident ID: 18223
Incident Desc: PGH WORKS CODE & BY PRODUCT DEPT
Suspect Date: 01/31/2000
Status Code: 4
Source of Notification: Not reported
Release Discovered: Not reported
Source Cause of Release: Not reported
Tank: Not reported
Comment: Not reported
Impact Code: GW
Impact Desc: Ground Water
Substance Code: Not reported
Substance: Not reported
CASRN: Not reported
Chemical: Not reported

ARCHIVE UST:
Name: PGH WORKS COKE & BY PROD DEPT
Address: 4650 2ND AVE

Map ID
Direction
Distance
Elevation

MAP FINDINGS

Site

Database(s)

EDR ID Number
EPA ID Number

ALMONO LP PITTSBURGH WORKS (Continued)

U003210621

City,State,Zip: PITTSBURGH 15207-1599
Facility Id: 02-31833
Site ID: 242141
Municipality: Pittsburgh City
Client Date: 40732
Owner Id: Not reported
Owner Name: LTV STEEL CO INC
Owner Address: 200 PUBLIC SQ
Owner Address 2: 40-307
Owner City,St,Zip: CLEVELAND, OH 44114-2308
Owner Phone: Not reported
Owner County Code: Not reported
Resp Party Name: LTV STEEL CO INC
RP Address: 200 PUBLIC SQ
RP Address 2: Not reported
RP City,St,Zip: CLEVELAND, OH 44114-2308
Region Code Name: Not reported
Regulated Expire Date: Not reported

Tank Sequence #: 002
Tank Id: 586757
Status: Removed
Status Code End Date: Not reported
Capacity: 15000
Substance: DIESEL
Tank Substance End Date: Not reported
Install Date: 12/01/1989
Tank Code: UST
Inspection Code: Not reported
Last Inspection: Not reported
Substance Type: Not reported
CASRN for Hazardous Substances: 40732
Chemical Name: LTV STEEL CO INC
Other Information Regarding The Tank Substance: Not reported
Undeliverable Address Ind.: Y
Contact Name: J PETER KELLY PRES
Company: Not reported

Tank Sequence #: 542
Tank Id: 586768
Status: Removed
Status Code End Date: Not reported
Capacity: 6000
Substance: GAS
Tank Substance End Date: Not reported
Install Date: 12/01/1989
Tank Code: UST
Inspection Code: Not reported
Last Inspection: Not reported
Substance Type: Not reported
CASRN for Hazardous Substances: 40732
Chemical Name: LTV STEEL CO INC
Other Information Regarding The Tank Substance: Not reported
Undeliverable Address Ind.: Y
Contact Name: J PETER KELLY PRES
Company: Not reported

Map ID
Direction
Distance
Elevation

MAP FINDINGS

Site

Database(s)

EDR ID Number
EPA ID Number

ALMONO LP PITTSBURGH WORKS (Continued)

U003210621

ARCHIVE AST:

Name: PGH WORKS COKE & BY PROD DEPT
Address: 4650 2ND AVE
City,State,Zip: PITTSBURGH 15207-1599
Facility ID: 02-31833
Site ID: 242141
Client ID: 40732
Municipality: Pittsburgh City
Region Name: Not reported
Owner ID: Not reported
Owner Name: LTV STEEL CO INC
Owner Phone: Not reported
Owner Address: 200 PUBLIC SQ
Owner Address 2: 40-307
Owner City,St,Zip: CLEVELAND, OH 44114-2308
Owner County Code: Not reported
Resp Party Name: LTV STEEL CO INC
RP Address: 200 PUBLIC SQ
RP Address 2: Not reported
RP City,St,Zip: CLEVELAND, OH 44114-2308
Regulated Exp Date: Not reported

Tank ID: 586758
Tank Sequence #: 451A
Install Date: 12/01/1952
Status: Removed
Status Code End Date: Not reported
Capacity: 1000000
Substance: HIHAZ
Tank Substance End Date: Not reported
Tank Code: AST
Inspection Code: Not reported
Last Inspection: Not reported
Substance Type: Not reported
CASRN for Hazardous Substances: 40732
Chemical Name: LTV STEEL CO INC
Other Information Regarding The Tank Substance: Not reported
Undeliverable Address Ind.: Y
Contact Name: J PETER KELLY PRES
Company: Not reported

Tank ID: 586759
Tank Sequence #: 452A
Install Date: 12/01/1952
Status: Removed
Status Code End Date: Not reported
Capacity: 1000000
Substance: HIHAZ
Tank Substance End Date: Not reported
Tank Code: AST
Inspection Code: Not reported
Last Inspection: Not reported
Substance Type: Not reported
CASRN for Hazardous Substances: 40732
Chemical Name: LTV STEEL CO INC
Other Information Regarding The Tank Substance: Not reported

Map ID
Direction
Distance
Elevation

MAP FINDINGS

Site

Database(s)

EDR ID Number
EPA ID Number

ALMONO LP PITTSBURGH WORKS (Continued)

U003210621

Undeliverable Address Ind.: Y
Contact Name: J PETER KELLY PRES
Company: Not reported

Tank ID: 586760
Tank Sequence #: 453A
Install Date: 12/01/1952
Status: Removed
Status Code End Date: Not reported
Capacity: 1000000
Substance: HIHAZ
Tank Substance End Date: Not reported
Tank Code: AST
Inspection Code: Not reported
Last Inspection: Not reported
Substance Type: Not reported
CASRN for Hazardous Substances: 40732
Chemical Name: LTV STEEL CO INC
Other Information Regarding The Tank Substance: Not reported
Undeliverable Address Ind.: Y
Contact Name: J PETER KELLY PRES
Company: Not reported

Tank ID: 586761
Tank Sequence #: 454A
Install Date: 12/01/1952
Status: Removed
Status Code End Date: Not reported
Capacity: 500000
Substance: HIHAZ
Tank Substance End Date: Not reported
Tank Code: AST
Inspection Code: Not reported
Last Inspection: Not reported
Substance Type: Not reported
CASRN for Hazardous Substances: 40732
Chemical Name: LTV STEEL CO INC
Other Information Regarding The Tank Substance: Not reported
Undeliverable Address Ind.: Y
Contact Name: J PETER KELLY PRES
Company: Not reported

Tank ID: 586762
Tank Sequence #: 455A
Install Date: 12/01/1943
Status: Removed
Status Code End Date: Not reported
Capacity: 100000
Substance: HIHAZ
Tank Substance End Date: Not reported
Tank Code: AST
Inspection Code: Not reported
Last Inspection: Not reported
Substance Type: Not reported

Map ID
Direction
Distance
Elevation

MAP FINDINGS

Site

Database(s)

EDR ID Number
EPA ID Number

ALMONO LP PITTSBURGH WORKS (Continued)

U003210621

CASRN for Hazardous Substances: 40732
Chemical Name: LTV STEEL CO INC
Other Information Regarding The Tank Substance: Not reported
Undeliverable Address Ind.: Y
Contact Name: J PETER KELLY PRES
Company: Not reported

Tank ID: 586763
Tank Sequence #: 482A
Install Date: 12/01/1954
Status: Removed
Status Code End Date: Not reported
Capacity: 50000
Substance: HZSUB
Tank Substance End Date: Not reported
Tank Code: AST
Inspection Code: Not reported
Last Inspection: Not reported
Substance Type: Not reported
CASRN for Hazardous Substances: 40732
Chemical Name: LTV STEEL CO INC
Other Information Regarding The Tank Substance: Not reported
Undeliverable Address Ind.: Y
Contact Name: J PETER KELLY PRES
Company: Not reported

Tank ID: 586764
Tank Sequence #: 484A
Install Date: 12/01/1956
Status: Removed
Status Code End Date: Not reported
Capacity: 50000
Substance: HIHAZ
Tank Substance End Date: Not reported
Tank Code: AST
Inspection Code: Not reported
Last Inspection: Not reported
Substance Type: Not reported
CASRN for Hazardous Substances: 40732
Chemical Name: LTV STEEL CO INC
Other Information Regarding The Tank Substance: Not reported
Undeliverable Address Ind.: Y
Contact Name: J PETER KELLY PRES
Company: Not reported

Tank ID: 586765
Tank Sequence #: 487A
Install Date: 12/01/1957
Status: Removed
Status Code End Date: Not reported
Capacity: 100000
Substance: HIHAZ
Tank Substance End Date: Not reported
Tank Code: AST

Map ID
Direction
Distance
Elevation

MAP FINDINGS

Site

Database(s)

EDR ID Number
EPA ID Number

ALMONO LP PITTSBURGH WORKS (Continued)

U003210621

Inspection Code: Not reported
Last Inspection: Not reported
Substance Type: Not reported
CASRN for Hazardous Substances: 40732
Chemical Name: LTV STEEL CO INC
Other Information Regarding The Tank Substance: Not reported
Undeliverable Address Ind.: Y
Contact Name: J PETER KELLY PRES
Company: Not reported

Tank ID: 586766
Tank Sequence #: 488A
Install Date: 12/01/1957
Status: Removed
Status Code End Date: Not reported
Capacity: 100000
Substance: HIHAZ
Tank Substance End Date: Not reported
Tank Code: AST
Inspection Code: Not reported
Last Inspection: Not reported
Substance Type: Not reported
CASRN for Hazardous Substances: 40732
Chemical Name: LTV STEEL CO INC
Other Information Regarding The Tank Substance: Not reported
Undeliverable Address Ind.: Y
Contact Name: J PETER KELLY PRES
Company: Not reported

Tank ID: 586767
Tank Sequence #: 489A
Install Date: 12/01/1981
Status: Removed
Status Code End Date: Not reported
Capacity: 150000
Substance: HIHAZ
Tank Substance End Date: Not reported
Tank Code: AST
Inspection Code: Not reported
Last Inspection: Not reported
Substance Type: Not reported
CASRN for Hazardous Substances: 40732
Chemical Name: LTV STEEL CO INC
Other Information Regarding The Tank Substance: Not reported
Undeliverable Address Ind.: Y
Contact Name: J PETER KELLY PRES
Company: Not reported

Tank ID: 586769
Tank Sequence #: 544A
Install Date: Not reported
Status: Removed
Status Code End Date: Not reported
Capacity: 2000

Map ID
Direction
Distance
Elevation

MAP FINDINGS

Site

Database(s)

EDR ID Number
EPA ID Number

ALMONO LP PITTSBURGH WORKS (Continued)

U003210621

Substance: OTHER
Tank Substance End Date: Not reported
Tank Code: AST
Inspection Code: Not reported
Last Inspection: Not reported
Substance Type: Not reported
CASRN for Hazardous Substances: 40732
Chemical Name: LTV STEEL CO INC
Other Information Regarding The Tank Substance: Not reported
Undeliverable Address Ind.: Y
Contact Name: J PETER KELLY PRES
Company: Not reported

Tank ID: 586770
Tank Sequence #: 545A
Install Date: Not reported
Status: Removed
Status Code End Date: Not reported
Capacity: 2000
Substance: OTHER
Tank Substance End Date: Not reported
Tank Code: AST
Inspection Code: Not reported
Last Inspection: Not reported
Substance Type: Not reported
CASRN for Hazardous Substances: 40732
Chemical Name: LTV STEEL CO INC
Other Information Regarding The Tank Substance: Not reported
Undeliverable Address Ind.: Y
Contact Name: J PETER KELLY PRES
Company: Not reported

Tank ID: 586771
Tank Sequence #: 546A
Install Date: Not reported
Status: Removed
Status Code End Date: Not reported
Capacity: 2000
Substance: OTHER
Tank Substance End Date: Not reported
Tank Code: AST
Inspection Code: Not reported
Last Inspection: Not reported
Substance Type: Not reported
CASRN for Hazardous Substances: 40732
Chemical Name: LTV STEEL CO INC
Other Information Regarding The Tank Substance: Not reported
Undeliverable Address Ind.: Y
Contact Name: J PETER KELLY PRES
Company: Not reported

Tank ID: 586772
Tank Sequence #: 548A
Install Date: Not reported

Map ID
Direction
Distance
Elevation

MAP FINDINGS

Site

Database(s)

EDR ID Number
EPA ID Number

ALMONO LP PITTSBURGH WORKS (Continued)

U003210621

Status: Removed
Status Code End Date: Not reported
Capacity: 4000
Substance: DIESEL
Tank Substance End Date: Not reported
Tank Code: AST
Inspection Code: Not reported
Last Inspection: Not reported
Substance Type: Not reported
CASRN for Hazardous Substances: 40732
Chemical Name: LTV STEEL CO INC
Other Information Regarding The Tank Substance: Not reported
Undeliverable Address Ind.: Y
Contact Name: J PETER KELLY PRES
Company: Not reported

Tank ID: 586773
Tank Sequence #: 549A
Install Date: Not reported
Status: Removed
Status Code End Date: Not reported
Capacity: 1000
Substance: OTHER
Tank Substance End Date: Not reported
Tank Code: AST
Inspection Code: Not reported
Last Inspection: Not reported
Substance Type: Not reported
CASRN for Hazardous Substances: 40732
Chemical Name: LTV STEEL CO INC
Other Information Regarding The Tank Substance: Not reported
Undeliverable Address Ind.: Y
Contact Name: J PETER KELLY PRES
Company: Not reported

Tank ID: 586774
Tank Sequence #: 550A
Install Date: Not reported
Status: Exempt From State Law
Status Code End Date: Not reported
Capacity: 1000
Substance: NMO
Tank Substance End Date: Not reported
Tank Code: AST
Inspection Code: Not reported
Last Inspection: Not reported
Substance Type: Not reported
CASRN for Hazardous Substances: 40732
Chemical Name: LTV STEEL CO INC
Other Information Regarding The Tank Substance: Not reported
Undeliverable Address Ind.: Y
Contact Name: J PETER KELLY PRES
Company: Not reported

Map ID
Direction
Distance
Elevation

MAP FINDINGS

Site

Database(s)

EDR ID Number
EPA ID Number

ALMONO LP PITTSBURGH WORKS (Continued)

U003210621

Tank ID: 586775
Tank Sequence #: 551A
Install Date: Not reported
Status: Exempt From State Law
Status Code End Date: Not reported
Capacity: 1000
Substance: USDOL
Tank Substance End Date: Not reported
Tank Code: AST
Inspection Code: Not reported
Last Inspection: Not reported
Substance Type: Not reported
CASRN for Hazardous Substances: 40732
Chemical Name: LTV STEEL CO INC
Other Information Regarding The Tank Substance: Not reported
Undeliverable Address Ind.: Y
Contact Name: J PETER KELLY PRES
Company: Not reported

Tank ID: 586776
Tank Sequence #: 552A
Install Date: Not reported
Status: Exempt From State Law
Status Code End Date: Not reported
Capacity: 1000
Substance: USDOL
Tank Substance End Date: Not reported
Tank Code: AST
Inspection Code: Not reported
Last Inspection: Not reported
Substance Type: Not reported
CASRN for Hazardous Substances: 40732
Chemical Name: LTV STEEL CO INC
Other Information Regarding The Tank Substance: Not reported
Undeliverable Address Ind.: Y
Contact Name: J PETER KELLY PRES
Company: Not reported

Tank ID: 586777
Tank Sequence #: 553A
Install Date: Not reported
Status: Exempt From State Law
Status Code End Date: Not reported
Capacity: 1000
Substance: GAS
Tank Substance End Date: Not reported
Tank Code: AST
Inspection Code: Not reported
Last Inspection: Not reported
Substance Type: Not reported
CASRN for Hazardous Substances: 40732
Chemical Name: LTV STEEL CO INC
Other Information Regarding The Tank Substance: Not reported
Undeliverable Address Ind.: Y
Contact Name: J PETER KELLY PRES

Map ID
Direction
Distance
Elevation

MAP FINDINGS

Site

Database(s)

EDR ID Number
EPA ID Number

ALMONO LP PITTSBURGH WORKS (Continued)

U003210621

Company: Not reported

NPDES:

Name: MONONGAHELIA CONNECTING RR
Address: 4650 2ND AVE
City,State,Zip: PITTSBURGH, PA 15207-1599
Facility ID: 266524
Permit Number: PA0003719
Permit Name: LTV STEEL CO INC
Effective Date: 07/01/1997
Expiration Date: 06/26/2002
Receiving Waters: Not reported
Current Major Minor Status: Minor
Total App. Design Flow (MGD): Not reported
Cognizant Official: Not reported
Cognizant Official Telephone: Not reported
Permit Street Address: Not reported
Permit City/State/Zip: Not reported
Municipality: Pittsburgh City
Client ID: 40732
Joint Permittee: No
Facility Kind: Industrial Waste
Fee Category: Not reported
Status: Inactive
Region: SWRO
Latest Permit Issuance Date: 06/26/1997
Primary SIC Code: 3312
Additional SIC Code: 4011
Contact: Not reported
Contact Telephone: Not reported
Contact Email: Not reported

Name: ALMONO LP PITTSBURGH WORKS
Address: 4650 2ND AVE
City,State,Zip: PITTSBURGH, PA 15207-1599
Facility ID: 277151
Permit Number: PA0006131
Permit Name: ALMONO LP
Effective Date: 03/01/2000
Expiration Date: 02/28/2005
Receiving Waters: Not reported
Current Major Minor Status: Minor
Total App. Design Flow (MGD): Not reported
Cognizant Official: DAVID P MYRON
Cognizant Official Telephone: (412) 471-3939
Permit Street Address: 210 6TH AVE STE 3620
Permit City/State/Zip: PITTSBURGH, PA 15222-2602
Municipality: Pittsburgh City
Client ID: 204538
Joint Permittee: No
Facility Kind: Industrial Waste
Fee Category: Permit Terminated
Status: Inactive
Region: SWRO
Latest Permit Issuance Date: 02/23/2000
Primary SIC Code: 3312
Additional SIC Code: Not reported

Map ID
Direction
Distance
Elevation

MAP FINDINGS

Site

Database(s)

EDR ID Number
EPA ID Number

ALMONO LP PITTSBURGH WORKS (Continued)

U003210621

Contact: Not reported
Contact Telephone: Not reported
Contact Email: Not reported

C16
SSW
1/8-1/4
0.149 mi.
789 ft.

LTV STEEL COMPANY
4650 2ND AVE
PITTSBURGH, PA 15207
Site 6 of 7 in cluster C

NY MANIFEST **S119079632**
N/A

Relative:
Lower

NY MANIFEST:
Name: LTV STEEL COMPANY
Address: 4650 2ND AVE
City,State,Zip: PITTSBURGH, PA 15207
Country: USA
EPA ID: PAD004397410
Facility Status: Not reported
Location Address 1: 2709 E CARSON ST
Code: BP
Location Address 2: Not reported
Total Tanks: Not reported
Location City: PITTSBURGH
Location State: PA
Location Zip: 15203
Location Zip 4: Not reported

Actual:
777 ft.

NY MANIFEST:
EPAID: PAD004397410
Mailing Name: LTV STEEL COMPANY
Mailing Contact: LTV STEEL COMPANY
Mailing Address 1: 2709 EAST CARSON STREET
Mailing Address 2: Not reported
Mailing City: PITTSBURGH
Mailing State: PA
Mailing Zip: 15203
Mailing Zip 4: Not reported
Mailing Country: USA
Mailing Phone: 4122275458

C17
SSW
1/8-1/4
0.149 mi.
789 ft.

MILL 19 @ ALMONO
4650 2ND AVE.
PITTSBURGH, PA 15207
Site 7 of 7 in cluster C

US BROWNFIELDS **1018163944**
N/A

Relative:
Lower

US BROWNFIELDS:
Name: MILL 19 @ ALMONO
Address: 4650 2ND AVE.
City,State,Zip: PITTSBURGH, PA 15207
Recipient Name: North Side Industrial Development Company
Grant Type: Assessment
Property Number: 11-r-04
Parcel size: 12
Latitude: 40.5290761
Longitude: -80.025577
HCM Label: Address Matching-House Number

Actual:
777 ft.

Map ID
 Direction
 Distance
 Elevation

MAP FINDINGS

Site

Database(s)

EDR ID Number
 EPA ID Number

MILL 19 @ ALMONO (Continued)

1018163944

Map Scale:	-
Point of Reference:	Entrance Point of a Facility or Station
Highlights:	This is the first Phase of the Almono site redevelopment. This is a 167 acre redevelopment project along the Monongahela River. The first phase consists of reuse of the Mill 19 building for a combination of light industrial, retail and office uses. Previous environmental assessment work was completed on the site, and this is an updated Phase I required for financing purposes. Former Use: The property was originally part of the Jones and Laughlin Steel complex. It was purchased by 4 Pittsburgh area foundations about 10 years ago, and the Regional Industrial Development Corporation is managing this redevelopment. Uber is using a portion of this site as a test track, and plans are being developed for the Mill 19 site. We hope to have updates soon.
Datum:	North American Datum of 1983
Acres Property ID:	202721
IC Data Access:	-
Start Date:	-
Redev Completion Date:	-
Completed Date:	-
Acres Cleaned Up:	-
Cleanup Funding:	-
Cleanup Funding Source:	-
Assessment Funding:	-
Assessment Funding Source:	-
Redevelopment Funding:	-
Redev. Funding Source:	-
Redev. Funding Entity Name:	-
Redevelopment Start Date:	-
Assessment Funding Entity:	-
Cleanup Funding Entity:	-
Grant Type:	Hazardous
Accomplishment Type:	-
Accomplishment Count:	-
Cooperative Agreement Number:	96330701
Start Date:	-
Ownership Entity:	Private
Completion Date:	-
Current Owner:	Regional Industrial Development Corporation
Did Owner Change:	N
Cleanup Required:	N
Video Available:	N
Photo Available:	Y
Institutional Controls Required:	N
IC Category Proprietary Controls:	-
IC Cat. Info. Devices:	-
IC Cat. Gov. Controls:	-
IC Cat. Enforcement Permit Tools:	-
IC in place date:	-
IC in place:	N
State/tribal program date:	-
State/tribal program ID:	-
State/tribal NFA date:	-
Air cleaned:	-
Asbestos found:	-
Asbestos cleaned:	-
Controlled substance found:	-

Map ID
Direction
Distance
Elevation

MAP FINDINGS

Site

Database(s)

EDR ID Number
EPA ID Number

MILL 19 @ ALMONO (Continued)

1018163944

Controlled substance cleaned:	-
Drinking water affected:	-
Drinking water cleaned:	-
Groundwater affected:	-
Groundwater cleaned:	-
Lead contaminant found:	-
Lead cleaned up:	-
No media affected:	-
Unknown media affected:	-
Other cleaned up:	-
Other metals found:	-
Other metals cleaned:	-
Other contaminants found:	-
Other contams found description:	-
PAHs found:	-
PAHs cleaned up:	-
PCBs found:	-
PCBs cleaned up:	-
Petro products found:	-
Petro products cleaned:	-
Sediments found:	-
Sediments cleaned:	-
Soil affected:	-
Soil cleaned up:	-
Surface water cleaned:	-
VOCs found:	-
VOCs cleaned:	-
Cleanup other description:	-
Num. of cleanup and re-dev. jobs:	-
Past use greenspace acreage:	-
Past use residential acreage:	-
Surface Water:	-
Past use commercial acreage:	-
Past use industrial acreage:	12
Future use greenspace acreage:	-
Future use residential acreage:	-
Future use commercial acreage:	8
Future use industrial acreage:	4
Superfund Fed. landowner flag:	-
Arsenic cleaned up:	-
Cadmium cleaned up:	-
Chromium cleaned up:	-
Copper cleaned up:	-
Iron cleaned up:	-
mercury cleaned up:	-
Nickel Cleaned Up:	-
No clean up:	-
Pesticides cleaned up:	-
Selenium cleaned up:	-
SVOCs cleaned up:	-
Unknown clean up:	-
Arsenic contaminant found:	-
Cadmium contaminant found:	-
Chromium contaminant found:	-
Copper contaminant found:	-
Iron contaminant found:	-
Mercury contaminant found:	-

Map ID
 Direction
 Distance
 Elevation

MAP FINDINGS

Site

Database(s)

EDR ID Number
 EPA ID Number

MILL 19 @ ALMONO (Continued)

1018163944

Nickel contaminant found: -
 No contaminant found: -
 Pesticides contaminant found: -
 Selenium contaminant found: -
 SVOCs contaminant found: -
 Unknown contaminant found: -
 Future Use: Multistory -
 Media affected Bluiding Material: -
 Media affected indoor air: -
 Building material media cleaned up: -
 Indoor air media cleaned up: -
 Unknown media cleaned up: -
 Past Use: Multistory -
 Property Description:

The property was originally part of the Jones and Laughlin Steel complex. It was purchased by 4 Pittsburgh area foundations about 10 years ago, and the Regional Industrial Development Corporation is managing this redevelopment. Uber is using a portion of this site as a test track, and RIDC is proceeding with renovations of Mill 19.

Below Poverty Number: 368
 Below Poverty Percent: 20.25
 Meidan Income: 2311
 Meidan Income Number: 698
 Meidan Income Percent: 38.41
 Vacant Housing Number: 193
 Vacant Housing Percent: 19.06
 Unemployed Number: 103
 Unemployed Percent: 5.67

Name: MILL 19 @ ALMONO
 Address: 4650 2ND AVE.
 City,State,Zip: PITTSBURGH, PA 15207
 Recipient Name: North Side Industrial Development Company
 Grant Type: Assessment
 Property Number: 11-r-04
 Parcel size: 12
 Latitude: 40.5290761
 Longitude: -80.025577
 HCM Label: Address Matching-House Number
 Map Scale: -
 Point of Reference: Entrance Point of a Facility or Station
 Highlights:

This is the first Phase of the Almono site redevelopment. This is a 167 acre redevelopment project along the Monongahela River. The first phase consists of reuse of the Mill 19 building for a combination of light industrial, retail and office uses. Previous environmental assessment work was completed on the site, and this is an updated Phase I required for financing purposes. Former Use: The property was originally part of the Jones and Laughlin Steel complex. It was purchased by 4 Pittsburgh area foundations about 10 years ago, and the Regional Industrial Development Corporation is managing this redevelopment. Uber is using a portion of this site as a test track, and plans are being developed for the Mill 19 site. We hope to have updates soon.

Datum: North American Datum of 1983
 Acres Property ID: 202721
 IC Data Access: -
 Start Date: -
 Redev Completion Date: -

Map ID
Direction
Distance
Elevation

MAP FINDINGS

Site

Database(s)

EDR ID Number
EPA ID Number

MILL 19 @ ALMONO (Continued)

1018163944

Completed Date: -
Acres Cleaned Up: -
Cleanup Funding: -
Cleanup Funding Source: -
Assessment Funding: 3000
Assessment Funding Source: EPA
Redevelopment Funding: -
Redev. Funding Source: -
Redev. Funding Entity Name: -
Redevelopment Start Date: -
Assessment Funding Entity: US EPA - Brownfields Assessment Cooperative Agreement
Cleanup Funding Entity: -
Grant Type: Hazardous
Accomplishment Type: Phase I Environmental Assessment
Accomplishment Count: Y
Cooperative Agreement Number: 96330701
Start Date: 9/28/2015
Ownership Entity: Private
Completion Date: 12/20/2015
Current Owner: Regional Industrial Development Corporation
Did Owner Change: N
Cleanup Required: N
Video Available: N
Photo Available: Y
Institutional Controls Required: N
IC Category Proprietary Controls: -
IC Cat. Info. Devices: -
IC Cat. Gov. Controls: -
IC Cat. Enforcement Permit Tools: -
IC in place date: -
IC in place: N
State/tribal program date: -
State/tribal program ID: -
State/tribal NFA date: -
Air cleaned: -
Asbestos found: -
Asbestos cleaned: -
Controlled substance found: -
Controlled substance cleaned: -
Drinking water affected: -
Drinking water cleaned: -
Groundwater affected: -
Groundwater cleaned: -
Lead contaminant found: -
Lead cleaned up: -
No media affected: -
Unknown media affected: -
Other cleaned up: -
Other metals found: -
Other metals cleaned: -
Other contaminants found: -
Other contams found description: -
PAHs found: -
PAHs cleaned up: -
PCBs found: -
PCBs cleaned up: -
Petro products found: -

Map ID
 Direction
 Distance
 Elevation

MAP FINDINGS

Site

Database(s)

EDR ID Number
 EPA ID Number

MILL 19 @ ALMONO (Continued)

1018163944

Petro products cleaned: -
 Sediments found: -
 Sediments cleaned: -
 Soil affected: -
 Soil cleaned up: -
 Surface water cleaned: -
 VOCs found: -
 VOCs cleaned: -
 Cleanup other description: -
 Num. of cleanup and re-dev. jobs: -
 Past use greenspace acreage: -
 Past use residential acreage: -
 Surface Water: -
 Past use commercial acreage: -
 Past use industrial acreage: 12
 Future use greenspace acreage: -
 Future use residential acreage: -
 Future use commercial acreage: 8
 Future use industrial acreage: 4
 Superfund Fed. landowner flag: -
 Arsenic cleaned up: -
 Cadmium cleaned up: -
 Chromium cleaned up: -
 Copper cleaned up: -
 Iron cleaned up: -
 mercury cleaned up: -
 Nickel Cleaned Up: -
 No clean up: -
 Pesticides cleaned up: -
 Selenium cleaned up: -
 SVOCs cleaned up: -
 Unknown clean up: -
 Arsenic contaminant found: -
 Cadmium contaminant found: -
 Chromium contaminant found: -
 Copper contaminant found: -
 Iron contaminant found: -
 Mercury contaminant found: -
 Nickel contaminant found: -
 No contaminant found: -
 Pesticides contaminant found: -
 Selenium contaminant found: -
 SVOCs contaminant found: -
 Unknown contaminant found: -
 Future Use: Multistory -
 Media affected Bluiding Material: -
 Media affected indoor air: -
 Building material media cleaned up: -
 Indoor air media cleaned up: -
 Unknown media cleaned up: -
 Past Use: Multistory -
 Property Description:

The property was originally part of the Jones and Laughlin Steel complex. It was purchased by 4 Pittsburgh area foundations about 10 years ago, and the Regional Industrial Development Corporation is managing this redevelopment. Uber is using a portion of this site as a test track, and RIDC is proceeding with renovations of Mill 19.

Below Poverty Number: 368

Map ID
 Direction
 Distance
 Elevation

MAP FINDINGS

Site

Database(s)

EDR ID Number
 EPA ID Number

MILL 19 @ ALMONO (Continued)

1018163944

<p>Below Poverty Percent: Meidan Income: Meidan Income Number: Meidan Income Percent: Vacant Housing Number: Vacant Housing Percent: Unemployed Number: Unemployed Percent:</p> <p>Name: Address: City,State,Zip: Recipient Name: Grant Type: Property Number: Parcel size: Latitude: Longitude: HCM Label: Map Scale: Point of Reference: Highlights:</p> <p>Datum: Acres Property ID: IC Data Access: Start Date: Redev Completion Date: Completed Date: Acres Cleaned Up: Cleanup Funding: Cleanup Funding Source: Assessment Funding: Assessment Funding Source: Redevelopment Funding: Redev. Funding Source: Redev. Funding Entity Name: Redevelopment Start Date: Assessment Funding Entity: Cleanup Funding Entity: Grant Type: Accomplishment Type: Accomplishment Count: Cooperative Agreement Number: Start Date: Ownership Entity: Completion Date:</p>	<p>20.25 2311 698 38.41 193 19.06 103 5.67</p> <p>MILL 19 @ ALMONO 4650 2ND AVE. PITTSBURGH, PA 15207 North Side Industrial Development Company Assessment 11-r-04 12 40.5290761 -80.025577 Address Matching-House Number - Entrance Point of a Facility or Station This is the first Phase of the Almono site redevelopment. This is a 167 acre redevelopment project along the Monongahela River. The first phase consists of reuse of the Mill 19 building for a combination of light industrial, retail and office uses. Previous environmental assessment work was completed on the site, and this is an updated Phase I required for financing purposes. Former Use: The property was originally part of the Jones and Laughlin Steel complex. It was purchased by 4 Pittsburgh area foundations about 10 years ago, and the Regional Industrial Development Corporation is managing this redevelopment. Uber is using a portion of this site as a test track, and plans are being developed for the Mill 19 site. We hope to have updates soon.</p> <p>North American Datum of 1983 202721 - - 1/1/2019 - - - - - - 2500000 RIDC and bank Private/Other Funding 1/2/2016 - - - Hazardous - - 96330701 - Private -</p>
---	---

Map ID
 Direction
 Distance
 Elevation

MAP FINDINGS

Site

Database(s)

EDR ID Number
 EPA ID Number

MILL 19 @ ALMONO (Continued)

1018163944

Current Owner:	Regional Industrial Development Corporation
Did Owner Change:	N
Cleanup Required:	N
Video Available:	N
Photo Available:	Y
Institutional Controls Required:	N
IC Category Proprietary Controls:	-
IC Cat. Info. Devices:	-
IC Cat. Gov. Controls:	-
IC Cat. Enforcement Permit Tools:	-
IC in place date:	-
IC in place:	N
State/tribal program date:	-
State/tribal program ID:	-
State/tribal NFA date:	-
Air cleaned:	-
Asbestos found:	-
Asbestos cleaned:	-
Controlled substance found:	-
Controlled substance cleaned:	-
Drinking water affected:	-
Drinking water cleaned:	-
Groundwater affected:	-
Groundwater cleaned:	-
Lead contaminant found:	-
Lead cleaned up:	-
No media affected:	-
Unknown media affected:	-
Other cleaned up:	-
Other metals found:	-
Other metals cleaned:	-
Other contaminants found:	-
Other contams found description:	-
PAHs found:	-
PAHs cleaned up:	-
PCBs found:	-
PCBs cleaned up:	-
Petro products found:	-
Petro products cleaned:	-
Sediments found:	-
Sediments cleaned:	-
Soil affected:	-
Soil cleaned up:	-
Surface water cleaned:	-
VOCs found:	-
VOCs cleaned:	-
Cleanup other description:	-
Num. of cleanup and re-dev. jobs:	15
Past use greenspace acreage:	-
Past use residential acreage:	-
Surface Water:	-
Past use commercial acreage:	-
Past use industrial acreage:	12
Future use greenspace acreage:	-
Future use residential acreage:	-
Future use commercial acreage:	8
Future use industrial acreage:	4

Map ID
 Direction
 Distance
 Elevation

MAP FINDINGS

Site

Database(s)

EDR ID Number
 EPA ID Number

MILL 19 @ ALMONO (Continued)

1018163944

Superfund Fed. landowner flag: -
 Arsenic cleaned up: -
 Cadmium cleaned up: -
 Chromium cleaned up: -
 Copper cleaned up: -
 Iron cleaned up: -
 mercury cleaned up: -
 Nickel Cleaned Up: -
 No clean up: -
 Pesticides cleaned up: -
 Selenium cleaned up: -
 SVOCs cleaned up: -
 Unknown clean up: -
 Arsenic contaminant found: -
 Cadmium contaminant found: -
 Chromium contaminant found: -
 Copper contaminant found: -
 Iron contaminant found: -
 Mercury contaminant found: -
 Nickel contaminant found: -
 No contaminant found: -
 Pesticides contaminant found: -
 Selenium contaminant found: -
 SVOCs contaminant found: -
 Unknown contaminant found: -
 Future Use: Multistory -
 Media affected Bluiding Material: -
 Media affected indoor air: -
 Building material media cleaned up: -
 Indoor air media cleaned up: -
 Unknown media cleaned up: -
 Past Use: Multistory -
 Property Description:

The property was originally part of the Jones and Laughlin Steel complex. It was purchased by 4 Pittsburgh area foundations about 10 years ago, and the Regional Industrial Development Corporation is managing this redevelopment. Uber is using a portion of this site as a test track, and RIDC is proceeding with renovations of Mill 19.

Below Poverty Number: 368
 Below Poverty Percent: 20.25
 Meidan Income: 2311
 Meidan Income Number: 698
 Meidan Income Percent: 38.41
 Vacant Housing Number: 193
 Vacant Housing Percent: 19.06
 Unemployed Number: 103
 Unemployed Percent: 5.67

Name: MILL 19 @ ALMONO
 Address: 4650 2ND AVE.
 City,State,Zip: PITTSBURGH, PA 15207
 Recipient Name: North Side Industrial Development Company
 Grant Type: Assessment
 Property Number: 11-r-04
 Parcel size: 12
 Latitude: 40.5290761
 Longitude: -80.025577
 HCM Label: Address Matching-House Number

Map ID
 Direction
 Distance
 Elevation

MAP FINDINGS

Site

Database(s)

EDR ID Number
 EPA ID Number

MILL 19 @ ALMONO (Continued)

1018163944

Map Scale:	-
Point of Reference:	Entrance Point of a Facility or Station
Highlights:	This is the first Phase of the Almono site redevelopment. This is a 167 acre redevelopment project along the Monongahela River. The first phase consists of reuse of the Mill 19 building for a combination of light industrial, retail and office uses. Previous environmental assessment work was completed on the site, and this is an updated Phase I required for financing purposes. Former Use: The property was originally part of the Jones and Laughlin Steel complex. It was purchased by 4 Pittsburgh area foundations about 10 years ago, and the Regional Industrial Development Corporation is managing this redevelopment. Uber is using a portion of this site as a test track, and plans are being developed for the Mill 19 site. We hope to have updates soon.
Datum:	North American Datum of 1983
Acres Property ID:	202721
IC Data Access:	-
Start Date:	-
Redev Completion Date:	-
Completed Date:	-
Acres Cleaned Up:	-
Cleanup Funding:	-
Cleanup Funding Source:	-
Assessment Funding:	-
Assessment Funding Source:	-
Redevelopment Funding:	-
Redev. Funding Source:	-
Redev. Funding Entity Name:	-
Redevelopment Start Date:	-
Assessment Funding Entity:	-
Cleanup Funding Entity:	-
Grant Type:	Hazardous
Accomplishment Type:	-
Accomplishment Count:	-
Cooperative Agreement Number:	96330701
Start Date:	-
Ownership Entity:	Private
Completion Date:	-
Current Owner:	Regional Industrial Development Corporation
Did Owner Change:	N
Cleanup Required:	N
Video Available:	N
Photo Available:	Y
Institutional Controls Required:	N
IC Category Proprietary Controls:	-
IC Cat. Info. Devices:	-
IC Cat. Gov. Controls:	-
IC Cat. Enforcement Permit Tools:	-
IC in place date:	-
IC in place:	N
State/tribal program date:	-
State/tribal program ID:	-
State/tribal NFA date:	-
Air cleaned:	-
Asbestos found:	-
Asbestos cleaned:	-
Controlled substance found:	-

Map ID
Direction
Distance
Elevation

MAP FINDINGS

Site

Database(s)

EDR ID Number
EPA ID Number

MILL 19 @ ALMONO (Continued)

1018163944

Controlled substance cleaned:	-
Drinking water affected:	-
Drinking water cleaned:	-
Groundwater affected:	-
Groundwater cleaned:	-
Lead contaminant found:	-
Lead cleaned up:	-
No media affected:	-
Unknown media affected:	-
Other cleaned up:	-
Other metals found:	-
Other metals cleaned:	-
Other contaminants found:	-
Other contams found description:	-
PAHs found:	-
PAHs cleaned up:	-
PCBs found:	-
PCBs cleaned up:	-
Petro products found:	-
Petro products cleaned:	-
Sediments found:	-
Sediments cleaned:	-
Soil affected:	-
Soil cleaned up:	-
Surface water cleaned:	-
VOCs found:	-
VOCs cleaned:	-
Cleanup other description:	-
Num. of cleanup and re-dev. jobs:	-
Past use greenspace acreage:	-
Past use residential acreage:	-
Surface Water:	-
Past use commercial acreage:	-
Past use industrial acreage:	12
Future use greenspace acreage:	-
Future use residential acreage:	-
Future use commercial acreage:	8
Future use industrial acreage:	4
Superfund Fed. landowner flag:	-
Arsenic cleaned up:	-
Cadmium cleaned up:	-
Chromium cleaned up:	-
Copper cleaned up:	-
Iron cleaned up:	-
mercury cleaned up:	-
Nickel Cleaned Up:	-
No clean up:	-
Pesticides cleaned up:	-
Selenium cleaned up:	-
SVOCs cleaned up:	-
Unknown clean up:	-
Arsenic contaminant found:	-
Cadmium contaminant found:	-
Chromium contaminant found:	-
Copper contaminant found:	-
Iron contaminant found:	-
Mercury contaminant found:	-

Map ID
 Direction
 Distance
 Elevation

MAP FINDINGS

EDR ID Number
 EPA ID Number

Site

Database(s)

MILL 19 @ ALMONO (Continued)

1018163944

Nickel contaminant found: -
 No contaminant found: -
 Pesticides contaminant found: -
 Selenium contaminant found: -
 SVOCs contaminant found: -
 Unknown contaminant found: -
 Future Use: Multistory -
 Media affected Bluiding Material: -
 Media affected indoor air: -
 Building material media cleaned up: -
 Indoor air media cleaned up: -
 Unknown media cleaned up: -
 Past Use: Multistory -
 Property Description:

The property was originally part of the Jones and Laughlin Steel complex. It was purchased by 4 Pittsburgh area foundations about 10 years ago, and the Regional Industrial Development Corporation is managing this redevelopment. Uber is using a portion of this site as a test track, and RIDC is proceeding with renovations of Mill 19.

Below Poverty Number: 368
 Below Poverty Percent: 20.25
 Meidan Income: 2311
 Meidan Income Number: 698
 Meidan Income Percent: 38.41
 Vacant Housing Number: 193
 Vacant Housing Percent: 19.06
 Unemployed Number: 103
 Unemployed Percent: 5.67

Name: MILL 19 @ ALMONO
 Address: 4650 2ND AVE.
 City,State,Zip: PITTSBURGH, PA 15207
 Recipient Name: North Side Industrial Development Company
 Grant Type: Assessment
 Property Number: 11-r-04
 Parcel size: 12
 Latitude: 40.5290761
 Longitude: -80.025577
 HCM Label: Address Matching-House Number
 Map Scale: -
 Point of Reference: Entrance Point of a Facility or Station
 Highlights:

This is the first Phase of the Almono site redevelopment. This is a 167 acre redevelopment project along the Monongahela River. The first phase consists of reuse of the Mill 19 building for a combination of light industrial, retail and office uses. Previous environmental assessment work was completed on the site, and this is an updated Phase I required for financing purposes. Former Use: The property was originally part of the Jones and Laughlin Steel complex. It was purchased by 4 Pittsburgh area foundations about 10 years ago, and the Regional Industrial Development Corporation is managing this redevelopment. Uber is using a portion of this site as a test track, and plans are being developed for the Mill 19 site. We hope to have updates soon.

Datum: North American Datum of 1983
 Acres Property ID: 202721
 IC Data Access: -
 Start Date: -
 Redev Completion Date: 1/1/2019

Map ID
Direction
Distance
Elevation

MAP FINDINGS

Site

Database(s)

EDR ID Number
EPA ID Number

MILL 19 @ ALMONO (Continued)

1018163944

Completed Date:	-
Acres Cleaned Up:	-
Cleanup Funding:	-
Cleanup Funding Source:	-
Assessment Funding:	-
Assessment Funding Source:	-
Redevelopment Funding:	2500000
Redev. Funding Source:	Department of Community and Economic Development
Redev. Funding Entity Name:	State/Tribal Funding (non-section 128(a))
Redevelopment Start Date:	1/2/2016
Assessment Funding Entity:	-
Cleanup Funding Entity:	-
Grant Type:	Hazardous
Accomplishment Type:	-
Accomplishment Count:	-
Cooperative Agreement Number:	96330701
Start Date:	-
Ownership Entity:	Private
Completion Date:	-
Current Owner:	Regional Industrial Development Corporation
Did Owner Change:	N
Cleanup Required:	N
Video Available:	N
Photo Available:	Y
Institutional Controls Required:	N
IC Category Proprietary Controls:	-
IC Cat. Info. Devices:	-
IC Cat. Gov. Controls:	-
IC Cat. Enforcement Permit Tools:	-
IC in place date:	-
IC in place:	N
State/tribal program date:	-
State/tribal program ID:	-
State/tribal NFA date:	-
Air cleaned:	-
Asbestos found:	-
Asbestos cleaned:	-
Controlled substance found:	-
Controlled substance cleaned:	-
Drinking water affected:	-
Drinking water cleaned:	-
Groundwater affected:	-
Groundwater cleaned:	-
Lead contaminant found:	-
Lead cleaned up:	-
No media affected:	-
Unknown media affected:	-
Other cleaned up:	-
Other metals found:	-
Other metals cleaned:	-
Other contaminants found:	-
Other contams found description:	-
PAHs found:	-
PAHs cleaned up:	-
PCBs found:	-
PCBs cleaned up:	-
Petro products found:	-

Map ID
 Direction
 Distance
 Elevation

MAP FINDINGS

Site

Database(s)

EDR ID Number
 EPA ID Number

MILL 19 @ ALMONO (Continued)

1018163944

Petro products cleaned: -
 Sediments found: -
 Sediments cleaned: -
 Soil affected: -
 Soil cleaned up: -
 Surface water cleaned: -
 VOCs found: -
 VOCs cleaned: -
 Cleanup other description: -
 Num. of cleanup and re-dev. jobs: 15
 Past use greenspace acreage: -
 Past use residential acreage: -
 Surface Water: -
 Past use commercial acreage: -
 Past use industrial acreage: 12
 Future use greenspace acreage: -
 Future use residential acreage: -
 Future use commercial acreage: 8
 Future use industrial acreage: 4
 Superfund Fed. landowner flag: -
 Arsenic cleaned up: -
 Cadmium cleaned up: -
 Chromium cleaned up: -
 Copper cleaned up: -
 Iron cleaned up: -
 mercury cleaned up: -
 Nickel Cleaned Up: -
 No clean up: -
 Pesticides cleaned up: -
 Selenium cleaned up: -
 SVOCs cleaned up: -
 Unknown clean up: -
 Arsenic contaminant found: -
 Cadmium contaminant found: -
 Chromium contaminant found: -
 Copper contaminant found: -
 Iron contaminant found: -
 Mercury contaminant found: -
 Nickel contaminant found: -
 No contaminant found: -
 Pesticides contaminant found: -
 Selenium contaminant found: -
 SVOCs contaminant found: -
 Unknown contaminant found: -
 Future Use: Multistory -
 Media affected Bluiding Material: -
 Media affected indoor air: -
 Building material media cleaned up: -
 Indoor air media cleaned up: -
 Unknown media cleaned up: -
 Past Use: Multistory -
 Property Description:

The property was originally part of the Jones and Laughlin Steel complex. It was purchased by 4 Pittsburgh area foundations about 10 years ago, and the Regional Industrial Development Corporation is managing this redevelopment. Uber is using a portion of this site as a test track, and RIDC is proceeding with renovations of Mill 19.

Below Poverty Number: 368

Map ID
 Direction
 Distance
 Elevation

MAP FINDINGS

Site

Database(s)

EDR ID Number
 EPA ID Number

MILL 19 @ ALMONO (Continued)

1018163944

Current Owner:	Regional Industrial Development Corporation
Did Owner Change:	N
Cleanup Required:	N
Video Available:	N
Photo Available:	Y
Institutional Controls Required:	N
IC Category Proprietary Controls:	-
IC Cat. Info. Devices:	-
IC Cat. Gov. Controls:	-
IC Cat. Enforcement Permit Tools:	-
IC in place date:	-
IC in place:	N
State/tribal program date:	-
State/tribal program ID:	-
State/tribal NFA date:	-
Air cleaned:	-
Asbestos found:	-
Asbestos cleaned:	-
Controlled substance found:	-
Controlled substance cleaned:	-
Drinking water affected:	-
Drinking water cleaned:	-
Groundwater affected:	-
Groundwater cleaned:	-
Lead contaminant found:	-
Lead cleaned up:	-
No media affected:	-
Unknown media affected:	-
Other cleaned up:	-
Other metals found:	-
Other metals cleaned:	-
Other contaminants found:	-
Other contams found description:	-
PAHs found:	-
PAHs cleaned up:	-
PCBs found:	-
PCBs cleaned up:	-
Petro products found:	-
Petro products cleaned:	-
Sediments found:	-
Sediments cleaned:	-
Soil affected:	-
Soil cleaned up:	-
Surface water cleaned:	-
VOCs found:	-
VOCs cleaned:	-
Cleanup other description:	-
Num. of cleanup and re-dev. jobs:	-
Past use greenspace acreage:	-
Past use residential acreage:	-
Surface Water:	-
Past use commercial acreage:	-
Past use industrial acreage:	12
Future use greenspace acreage:	-
Future use residential acreage:	-
Future use commercial acreage:	8
Future use industrial acreage:	4

Map ID
 Direction
 Distance
 Elevation

MAP FINDINGS

Site

Database(s)

EDR ID Number
 EPA ID Number

MILL 19 @ ALMONO (Continued)

1018163944

Superfund Fed. landowner flag: -
 Arsenic cleaned up: -
 Cadmium cleaned up: -
 Chromium cleaned up: -
 Copper cleaned up: -
 Iron cleaned up: -
 mercury cleaned up: -
 Nickel Cleaned Up: -
 No clean up: -
 Pesticides cleaned up: -
 Selenium cleaned up: -
 SVOCs cleaned up: -
 Unknown clean up: -
 Arsenic contaminant found: -
 Cadmium contaminant found: -
 Chromium contaminant found: -
 Copper contaminant found: -
 Iron contaminant found: -
 Mercury contaminant found: -
 Nickel contaminant found: -
 No contaminant found: -
 Pesticides contaminant found: -
 Selenium contaminant found: -
 SVOCs contaminant found: -
 Unknown contaminant found: -
 Future Use: Multistory -
 Media affected Bluiding Material: -
 Media affected indoor air: -
 Building material media cleaned up: -
 Indoor air media cleaned up: -
 Unknown media cleaned up: -
 Past Use: Multistory -
 Property Description:

The property was originally part of the Jones and Laughlin Steel complex. It was purchased by 4 Pittsburgh area foundations about 10 years ago, and the Regional Industrial Development Corporation is managing this redevelopment. Uber is using a portion of this site as a test track, and RIDC is proceeding with renovations of Mill 19.

Below Poverty Number: 368
 Below Poverty Percent: 20.25
 Meidan Income: 2311
 Meidan Income Number: 698
 Meidan Income Percent: 38.41
 Vacant Housing Number: 193
 Vacant Housing Percent: 19.06
 Unemployed Number: 103
 Unemployed Percent: 5.67

Name: MILL 19 @ ALMONO
 Address: 4650 2ND AVE.
 City,State,Zip: PITTSBURGH, PA 15207
 Recipient Name: North Side Industrial Development Company
 Grant Type: Assessment
 Property Number: 11-r-04
 Parcel size: 12
 Latitude: 40.5290761
 Longitude: -80.025577
 HCM Label: Address Matching-House Number

Map ID
 Direction
 Distance
 Elevation

MAP FINDINGS

Site

Database(s)

EDR ID Number
 EPA ID Number

MILL 19 @ ALMONO (Continued)

1018163944

Map Scale:	-
Point of Reference:	Entrance Point of a Facility or Station
Highlights:	This is the first Phase of the Almono site redevelopment. This is a 167 acre redevelopment project along the Monongahela River. The first phase consists of reuse of the Mill 19 building for a combination of light industrial, retail and office uses. Previous environmental assessment work was completed on the site, and this is an updated Phase I required for financing purposes. Former Use: The property was originally part of the Jones and Laughlin Steel complex. It was purchased by 4 Pittsburgh area foundations about 10 years ago, and the Regional Industrial Development Corporation is managing this redevelopment. Uber is using a portion of this site as a test track, and plans are being developed for the Mill 19 site. We hope to have updates soon.
Datum:	North American Datum of 1983
Acres Property ID:	202721
IC Data Access:	-
Start Date:	-
Redev Completion Date:	-
Completed Date:	-
Acres Cleaned Up:	-
Cleanup Funding:	-
Cleanup Funding Source:	-
Assessment Funding:	-
Assessment Funding Source:	-
Redevelopment Funding:	-
Redev. Funding Source:	-
Redev. Funding Entity Name:	-
Redevelopment Start Date:	-
Assessment Funding Entity:	-
Cleanup Funding Entity:	-
Grant Type:	Hazardous
Accomplishment Type:	-
Accomplishment Count:	-
Cooperative Agreement Number:	96330701
Start Date:	-
Ownership Entity:	Private
Completion Date:	-
Current Owner:	Regional Industrial Development Corporation
Did Owner Change:	N
Cleanup Required:	N
Video Available:	N
Photo Available:	Y
Institutional Controls Required:	N
IC Category Proprietary Controls:	-
IC Cat. Info. Devices:	-
IC Cat. Gov. Controls:	-
IC Cat. Enforcement Permit Tools:	-
IC in place date:	-
IC in place:	N
State/tribal program date:	-
State/tribal program ID:	-
State/tribal NFA date:	-
Air cleaned:	-
Asbestos found:	-
Asbestos cleaned:	-
Controlled substance found:	-

Map ID
Direction
Distance
Elevation

MAP FINDINGS

Site

Database(s)

EDR ID Number
EPA ID Number

MILL 19 @ ALMONO (Continued)

1018163944

Controlled substance cleaned:	-
Drinking water affected:	-
Drinking water cleaned:	-
Groundwater affected:	-
Groundwater cleaned:	-
Lead contaminant found:	-
Lead cleaned up:	-
No media affected:	-
Unknown media affected:	-
Other cleaned up:	-
Other metals found:	-
Other metals cleaned:	-
Other contaminants found:	-
Other contams found description:	-
PAHs found:	-
PAHs cleaned up:	-
PCBs found:	-
PCBs cleaned up:	-
Petro products found:	-
Petro products cleaned:	-
Sediments found:	-
Sediments cleaned:	-
Soil affected:	-
Soil cleaned up:	-
Surface water cleaned:	-
VOCs found:	-
VOCs cleaned:	-
Cleanup other description:	-
Num. of cleanup and re-dev. jobs:	-
Past use greenspace acreage:	-
Past use residential acreage:	-
Surface Water:	-
Past use commercial acreage:	-
Past use industrial acreage:	12
Future use greenspace acreage:	-
Future use residential acreage:	-
Future use commercial acreage:	8
Future use industrial acreage:	4
Superfund Fed. landowner flag:	-
Arsenic cleaned up:	-
Cadmium cleaned up:	-
Chromium cleaned up:	-
Copper cleaned up:	-
Iron cleaned up:	-
mercury cleaned up:	-
Nickel Cleaned Up:	-
No clean up:	-
Pesticides cleaned up:	-
Selenium cleaned up:	-
SVOCs cleaned up:	-
Unknown clean up:	-
Arsenic contaminant found:	-
Cadmium contaminant found:	-
Chromium contaminant found:	-
Copper contaminant found:	-
Iron contaminant found:	-
Mercury contaminant found:	-

Map ID
 Direction
 Distance
 Elevation

MAP FINDINGS

Site

Database(s)

EDR ID Number
 EPA ID Number

MILL 19 @ ALMONO (Continued)

1018163944

Nickel contaminant found: -
 No contaminant found: -
 Pesticides contaminant found: -
 Selenium contaminant found: -
 SVOCs contaminant found: -
 Unknown contaminant found: -
 Future Use: Multistory -
 Media affected Bluiding Material: -
 Media affected indoor air: -
 Building material media cleaned up: -
 Indoor air media cleaned up: -
 Unknown media cleaned up: -
 Past Use: Multistory -
 Property Description:

The property was originally part of the Jones and Laughlin Steel complex. It was purchased by 4 Pittsburgh area foundations about 10 years ago, and the Regional Industrial Development Corporation is managing this redevelopment. Uber is using a portion of this site as a test track, and RIDC is proceeding with renovations of Mill 19.

Below Poverty Number: 368
 Below Poverty Percent: 20.25
 Meidan Income: 2311
 Meidan Income Number: 698
 Meidan Income Percent: 38.41
 Vacant Housing Number: 193
 Vacant Housing Percent: 19.06
 Unemployed Number: 103
 Unemployed Percent: 5.67

18
SSW
1/8-1/4
0.166 mi.
875 ft.

DAMIAN HANTZ LOCOMOTIVE
4166 SECOND AVE
PITTSBURGH, PA 15207

RCRA-SQG 1000874987
PAD987399300

Relative:
Lower
Actual:
776 ft.

RCRA-SQG:
 Date Form Received by Agency: 19930720
 Handler Name: DAMIAN HANTZ LOCOMOTIVE
 Handler Address: 4166 SECOND AVE
 Handler City,State,Zip: PITTSBURGH, PA 15207
 EPA ID: PAD987399300
 Contact Name: MARK ZAWODNIAK
 Contact Address: PO BOX 55380
 Contact City,State,Zip: PITTSBURGH, PA 15207
 Contact Telephone: 412-471-5333
 Contact Fax: Not reported
 Contact Email: Not reported
 Contact Title: Not reported
 EPA Region: 03
 Land Type: Private
 Federal Waste Generator Description: Small Quantity Generator
 Non-Notifier: Not reported
 Biennial Report Cycle: Not reported
 Accessibility: Not reported
 Active Site Indicator: Handler Activities
 State District Owner: PA
 State District: 5
 Mailing Address: PO BOX 55380
 Mailing City,State,Zip: PITTSBURGH, PA 15207

Map ID
 Direction
 Distance
 Elevation

MAP FINDINGS

Site

Database(s)

EDR ID Number
 EPA ID Number

DAMIAN HANTZ LOCOMOTIVE (Continued)

1000874987

Owner Name:	DAMIAN HANTE LOCOMOTIVE SVC
Owner Type:	Private
Operator Name:	Not reported
Operator Type:	Not reported
Short-Term Generator Activity:	No
Importer Activity:	No
Mixed Waste Generator:	No
Transporter Activity:	No
Transfer Facility Activity:	No
Recycler Activity with Storage:	No
Small Quantity On-Site Burner Exemption:	No
Smelting Melting and Refining Furnace Exemption:	No
Underground Injection Control:	No
Off-Site Waste Receipt:	No
Universal Waste Indicator:	No
Universal Waste Destination Facility:	No
Federal Universal Waste:	No
Active Site Fed-Reg Treatment Storage and Disposal Facility:	Not reported
Active Site Converter Treatment storage and Disposal Facility:	Not reported
Active Site State-Reg Treatment Storage and Disposal Facility:	Not reported
Active Site State-Reg Handler:	---
Federal Facility Indicator:	Not reported
Hazardous Secondary Material Indicator:	NN
Sub-Part K Indicator:	Not reported
Commercial TSD Indicator:	No
Treatment Storage and Disposal Type:	Not reported
2018 GPRA Permit Baseline:	Not on the Baseline
2018 GPRA Renewals Baseline:	Not on the Baseline
Permit Renewals Workload Universe:	Not reported
Permit Workload Universe:	Not reported
Permit Progress Universe:	Not reported
Post-Closure Workload Universe:	Not reported
Closure Workload Universe:	Not reported
202 GPRA Corrective Action Baseline:	No
Corrective Action Workload Universe:	No
Subject to Corrective Action Universe:	No
Non-TSDFs Where RCRA CA has Been Imposed Universe:	No
TSDFs Potentially Subject to CA Under 3004 (u)/(v) Universe:	No
TSDFs Only Subject to CA under Discretionary Auth Universe:	No
Corrective Action Priority Ranking:	No NCAPS ranking
Environmental Control Indicator:	No
Institutional Control Indicator:	No
Human Exposure Controls Indicator:	N/A
Groundwater Controls Indicator:	N/A
Operating TSDF Universe:	Not reported
Full Enforcement Universe:	Not reported
Significant Non-Complier Universe:	No
Unaddressed Significant Non-Complier Universe:	No
Addressed Significant Non-Complier Universe:	No
Significant Non-Complier With a Compliance Schedule Universe:	No
Financial Assurance Required:	Not reported
Handler Date of Last Change:	20000915
Recognized Trader-Importer:	No
Recognized Trader-Exporter:	No
Importer of Spent Lead Acid Batteries:	No
Exporter of Spent Lead Acid Batteries:	No
Recycler Activity Without Storage:	Not reported

Map ID
Direction
Distance
Elevation

MAP FINDINGS

Site

Database(s)

EDR ID Number
EPA ID Number

DAMIAN HANTZ LOCOMOTIVE (Continued)

1000874987

Manifest Broker: Not reported
Sub-Part P Indicator: No

Hazardous Waste Summary:

Waste Code: D001
Waste Description: IGNITABLE WASTE

Waste Code: D018
Waste Description: BENZENE

Waste Code: D039
Waste Description: TETRACHLOROETHYLENE

Handler - Owner Operator:

Owner/Operator Indicator: Owner
Owner/Operator Name: DAMIAN HANTE LOCOMOTIVE SVC
Legal Status: Private
Date Became Current: Not reported
Date Ended Current: Not reported
Owner/Operator Address: PO BOX 55380
Owner/Operator City,State,Zip: PITTSBURGH, PA 15207
Owner/Operator Telephone: 412-471-5333
Owner/Operator Telephone Ext: Not reported
Owner/Operator Fax: Not reported
Owner/Operator Email: Not reported

Historic Generators:

Receive Date: 19930720
Handler Name: DAMIAN HANTZ LOCOMOTIVE
Federal Waste Generator Description: Small Quantity Generator
State District Owner: PA
Large Quantity Handler of Universal Waste: No
Recognized Trader Importer: No
Recognized Trader Exporter: No
Spent Lead Acid Battery Importer: No
Spent Lead Acid Battery Exporter: No
Current Record: Yes
Non Storage Recycler Activity: Not reported
Electronic Manifest Broker: Not reported

List of NAICS Codes and Descriptions:

NAICS Codes: No NAICS Codes Found

Facility Has Received Notices of Violations:

Violations: No Violations Found

Evaluation Action Summary:

Evaluations: No Evaluations Found

Map ID
Direction
Distance
Elevation

MAP FINDINGS

Site

Database(s)

EDR ID Number
EPA ID Number

19
ESE
1/8-1/4
0.171 mi.
905 ft.

GLADSTONE MIDDLE SCHOOL
327 HAZELWOOD AVE
PITTSBURGH, PA 15207

PA MANIFEST S108850626
N/A

Relative:
Higher

Manifest Details:

Actual:
916 ft.

Year: 2006
Manifest Number: PAH279285
Manifest Type: TSD Copy
Generator EPA Id: PADEP0010211
Generator Date: 03/28/2006
Mailing Address: Not reported
Mailing City, St, Zip: Not reported
Contact Name: Not reported
Contact Phone: Not reported
TSD EPA Id: OHD066060609
TSD Date: Not reported
TSD Facility Name: CHEMTRON CORP
TSD Facility Address: 35850 SCHNEIDER COURT
TSD Facility City: AVON
TSD Facility State: OH
Facility Telephone: Not reported
Page Number: 1
Line Number: 1
Waste Number: U154
Container Number: 1
Container Type: Metal drums, barrels, kegs
Waste Quantity: 30
Unit: Gallons (liquids only)
Handling Code: Not reported
TSP EPA Id: Not reported
Date TSP Sig: Not reported

Year: 2006
Manifest Number: PAH279285
Manifest Type: TSD Copy
Generator EPA Id: PADEP0010211
Generator Date: 03/28/2006
Mailing Address: Not reported
Mailing City, St, Zip: Not reported
Contact Name: Not reported
Contact Phone: Not reported
TSD EPA Id: OHD066060609
TSD Date: Not reported
TSD Facility Name: CHEMTRON CORP
TSD Facility Address: 35850 SCHNEIDER COURT
TSD Facility City: AVON
TSD Facility State: OH
Facility Telephone: Not reported
Page Number: 1
Line Number: 1
Waste Number: D001
Container Number: 1
Container Type: Metal drums, barrels, kegs
Waste Quantity: 30
Unit: Gallons (liquids only)
Handling Code: Not reported
TSP EPA Id: Not reported

Map ID
 Direction
 Distance
 Elevation

MAP FINDINGS

Site

Database(s)

EDR ID Number
 EPA ID Number

GLADSTONE MIDDLE SCHOOL (Continued)

S108850626

Date TSP Sig: Not reported

20
South
1/4-1/2
0.407 mi.
2151 ft.

2ND AVE HAZELWOOD SITE
5025 2ND AVE.,
PITTSBURGH,, PA 15207

US BROWNFIELDS **1018163581**
N/A

Relative:
Lower
Actual:
779 ft.

US BROWNFIELDS:

Name: 2ND AVE HAZELWOOD SITE
 Address: 5025 2ND AVE.,
 City,State,Zip: PITTSBURGH,, PA 15207
 Recipient Name: North Side Industrial Development Company
 Grant Type: Assessment
 Property Number: 56-K244
 Parcel size: 0.3
 Latitude: 40.3883038
 Longitude: -80.0407675
 HCM Label: Address Matching-House Number
 Map Scale: -
 Point of Reference: Entrance Point of a Facility or Station
 Highlights: A local non-profit organization, Action-Housing, purchased this property via tax sale, Following the environmental assessment, Action-Housing secured a bakery/restaurant for the adjacent site and will use this lot for parking. The bakery is scheduled to open in March 2017. Former Use: This property has sat vacant for over 10 years; it was previously a gas station. The City of Pittsburgh acquired the site via tax foreclosure, and Action-Housing purchased the site for use as parking for the bakery/restaurant on the adjacent site. This 2nd Ave District will become the gateway to the 167 acre ALMONO redevelopment project.

Datum: North American Datum of 1983
 Acres Property ID: 178126
 IC Data Access: -
 Start Date: -
 Redev Completion Date: -
 Completed Date: -
 Acres Cleaned Up: -
 Cleanup Funding: -
 Cleanup Funding Source: -
 Assessment Funding: -
 Assessment Funding Source: -
 Redevelopment Funding: 500000
 Redev. Funding Source: Heinz Endowments
 Redev. Funding Entity Name: Local Funding
 Redevelopment Start Date: 5/1/2016
 Assessment Funding Entity: -
 Cleanup Funding Entity: -
 Grant Type: Petroleum
 Accomplishment Type: -
 Accomplishment Count: -
 Cooperative Agreement Number: 96330701
 Start Date: -
 Ownership Entity: Government
 Completion Date: -
 Current Owner: AHI Development
 Did Owner Change: Y
 Cleanup Required: N

Map ID
Direction
Distance
Elevation

MAP FINDINGS

Site

Database(s)

EDR ID Number
EPA ID Number

2ND AVE HAZELWOOD SITE (Continued)

1018163581

Video Available:	N
Photo Available:	Y
Institutional Controls Required:	N
IC Category Proprietary Controls:	-
IC Cat. Info. Devices:	-
IC Cat. Gov. Controls:	-
IC Cat. Enforcement Permit Tools:	-
IC in place date:	-
IC in place:	N
State/tribal program date:	-
State/tribal program ID:	-
State/tribal NFA date:	-
Air cleaned:	-
Asbestos found:	-
Asbestos cleaned:	-
Controlled substance found:	-
Controlled substance cleaned:	-
Drinking water affected:	-
Drinking water cleaned:	-
Groundwater affected:	-
Groundwater cleaned:	-
Lead contaminant found:	-
Lead cleaned up:	-
No media affected:	-
Unknown media affected:	-
Other cleaned up:	-
Other metals found:	-
Other metals cleaned:	-
Other contaminants found:	-
Other contams found description:	-
PAHs found:	-
PAHs cleaned up:	-
PCBs found:	-
PCBs cleaned up:	-
Petro products found:	-
Petro products cleaned:	-
Sediments found:	-
Sediments cleaned:	-
Soil affected:	-
Soil cleaned up:	-
Surface water cleaned:	-
VOCs found:	-
VOCs cleaned:	-
Cleanup other description:	-
Num. of cleanup and re-dev. jobs:	15
Past use greenspace acreage:	-
Past use residential acreage:	-
Surface Water:	-
Past use commercial acreage:	0.3
Past use industrial acreage:	-
Future use greenspace acreage:	-
Future use residential acreage:	-
Future use commercial acreage:	0.3
Future use industrial acreage:	-
Superfund Fed. landowner flag:	N
Arsenic cleaned up:	-
Cadmium cleaned up:	-

Map ID
 Direction
 Distance
 Elevation

MAP FINDINGS

Site

Database(s)

EDR ID Number
 EPA ID Number

2ND AVE HAZELWOOD SITE (Continued)

1018163581

Chromium cleaned up: -
 Copper cleaned up: -
 Iron cleaned up: -
 mercury cleaned up: -
 Nickel Cleaned Up: -
 No clean up: -
 Pesticides cleaned up: -
 Selenium cleaned up: -
 SVOCs cleaned up: -
 Unknown clean up: -
 Arsenic contaminant found: -
 Cadmium contaminant found: -
 Chromium contaminant found: -
 Copper contaminant found: -
 Iron contaminant found: -
 Mercury contaminant found: -
 Nickel contaminant found: -
 No contaminant found: -
 Pesticides contaminant found: -
 Selenium contaminant found: -
 SVOCs contaminant found: -
 Unknown contaminant found: -
 Future Use: Multistory -
 Media affected Bluiding Material: -
 Media affected indoor air: -
 Building material media cleaned up: -
 Indoor air media cleaned up: -
 Unknown media cleaned up: -
 Past Use: Multistory -
 Property Description:

This property has sat vacant for over 10 years; it was previously a gas station. The City of Pittsburgh acquired the site via tax foreclosure, and Action-Housing purchased the site for use as parking for the bakery/restaurant on the adjacent site. This 2nd Ave District will become the gateway to the 167 acre ALMONO redevelopment project.

Below Poverty Number: 728
 Below Poverty Percent: 24.7
 Meidan Income: 8797
 Meidan Income Number: 1274
 Meidan Income Percent: 43.23
 Vacant Housing Number: 464
 Vacant Housing Percent: 27.07
 Unemployed Number: 173
 Unemployed Percent: 5.87

Name: 2ND AVE HAZELWOOD SITE
 Address: 5025 2ND AVE.,
 City,State,Zip: PITTSBURGH,, PA 15207
 Recipient Name: North Side Industrial Development Company
 Grant Type: Assessment
 Property Number: 56-K244
 Parcel size: 0.3
 Latitude: 40.3883038
 Longitude: -80.0407675
 HCM Label: Address Matching-House Number
 Map Scale: -
 Point of Reference: Entrance Point of a Facility or Station
 Highlights: A local non-profit organization, Action-Housing, purchased this

Map ID
 Direction
 Distance
 Elevation

MAP FINDINGS

Site

Database(s)

EDR ID Number
 EPA ID Number

2ND AVE HAZELWOOD SITE (Continued)

1018163581

property via tax sale, Following the environmental assessment, Action-Housing secured a bakery/restaurant for the adjacent site and will use this lot for parking. The bakery is scheduled to open in March 2017. Former Use: This property has sat vacant for over 10 years; it was previously a gas station. The City of Pittsburgh acquired the site via tax foreclosure, and Action-Housing purchased the site for use as parking for the bakery/restaurant on the adjacent site. This 2nd Ave District will become the gateway to the 167 acre ALMONO redevelopment project.

Datum:	North American Datum of 1983
Acres Property ID:	178126
IC Data Access:	-
Start Date:	-
Redev Completion Date:	-
Completed Date:	-
Acres Cleaned Up:	-
Cleanup Funding:	-
Cleanup Funding Source:	-
Assessment Funding:	56474
Assessment Funding Source:	EPA
Redevelopment Funding:	-
Redev. Funding Source:	-
Redev. Funding Entity Name:	-
Redevelopment Start Date:	-
Assessment Funding Entity:	US EPA - Brownfields Assessment Cooperative Agreement
Cleanup Funding Entity:	-
Grant Type:	Petroleum
Accomplishment Type:	Phase II Environmental Assessment
Accomplishment Count:	N
Cooperative Agreement Number:	96330701
Start Date:	11/15/2015
Ownership Entity:	Government
Completion Date:	3/31/2016
Current Owner:	AHI Development
Did Owner Change:	Y
Cleanup Required:	N
Video Available:	N
Photo Available:	Y
Institutional Controls Required:	N
IC Category Proprietary Controls:	-
IC Cat. Info. Devices:	-
IC Cat. Gov. Controls:	-
IC Cat. Enforcement Permit Tools:	-
IC in place date:	-
IC in place:	N
State/tribal program date:	-
State/tribal program ID:	-
State/tribal NFA date:	-
Air cleaned:	-
Asbestos found:	-
Asbestos cleaned:	-
Controlled substance found:	-
Controlled substance cleaned:	-
Drinking water affected:	-
Drinking water cleaned:	-
Groundwater affected:	-
Groundwater cleaned:	-

Map ID
 Direction
 Distance
 Elevation

MAP FINDINGS

Site

Database(s)

EDR ID Number
 EPA ID Number

2ND AVE HAZELWOOD SITE (Continued)

1018163581

Lead contaminant found:	-
Lead cleaned up:	-
No media affected:	-
Unknown media affected:	-
Other cleaned up:	-
Other metals found:	-
Other metals cleaned:	-
Other contaminants found:	-
Other contams found description:	-
PAHs found:	-
PAHs cleaned up:	-
PCBs found:	-
PCBs cleaned up:	-
Petro products found:	-
Petro products cleaned:	-
Sediments found:	-
Sediments cleaned:	-
Soil affected:	-
Soil cleaned up:	-
Surface water cleaned:	-
VOCs found:	-
VOCs cleaned:	-
Cleanup other description:	-
Num. of cleanup and re-dev. jobs:	-
Past use greenspace acreage:	-
Past use residential acreage:	-
Surface Water:	-
Past use commercial acreage:	0.3
Past use industrial acreage:	-
Future use greenspace acreage:	-
Future use residential acreage:	-
Future use commercial acreage:	0.3
Future use industrial acreage:	-
Superfund Fed. landowner flag:	N
Arsenic cleaned up:	-
Cadmium cleaned up:	-
Chromium cleaned up:	-
Copper cleaned up:	-
Iron cleaned up:	-
mercury cleaned up:	-
Nickel Cleaned Up:	-
No clean up:	-
Pesticides cleaned up:	-
Selenium cleaned up:	-
SVOCs cleaned up:	-
Unknown clean up:	-
Arsenic contaminant found:	-
Cadmium contaminant found:	-
Chromium contaminant found:	-
Copper contaminant found:	-
Iron contaminant found:	-
Mercury contaminant found:	-
Nickel contaminant found:	-
No contaminant found:	-
Pesticides contaminant found:	-
Selenium contaminant found:	-
SVOCs contaminant found:	-

Map ID
 Direction
 Distance
 Elevation

MAP FINDINGS

Site

Database(s)

EDR ID Number
 EPA ID Number

2ND AVE HAZELWOOD SITE (Continued)

1018163581

<p>Unknown contaminant found: - Future Use: Multistory - Media affected Bluiding Material: - Media affected indoor air: - Building material media cleaned up: - Indoor air media cleaned up: - Unknown media cleaned up: - Past Use: Multistory - Property Description:</p> <p>Below Poverty Number: 728 Below Poverty Percent: 24.7 Meidan Income: 8797 Meidan Income Number: 1274 Meidan Income Percent: 43.23 Vacant Housing Number: 464 Vacant Housing Percent: 27.07 Unemployed Number: 173 Unemployed Percent: 5.87</p> <p>Name: 2ND AVE HAZELWOOD SITE Address: 5025 2ND AVE., City,State,Zip: PITTSBURGH,, PA 15207 Recipient Name: North Side Industrial Development Company Grant Type: Assessment Property Number: 56-K244 Parcel size: 0.3 Latitude: 40.3883038 Longitude: -80.0407675 HCM Label: Address Matching-House Number Map Scale: - Point of Reference: Entrance Point of a Facility or Station Highlights: A local non-profit organization, Action-Housing, purchased this property via tax sale, Following the environmental assessment, Action-Housing secured a bakery/restaurant for the adjacent site and will use this lot for parking. The bakery is scheduled to open in March 2017. Former Use: This property has sat vacant for over 10 years; it was previously a gas station. The City of Pittsburgh acquired the site via tax foreclosure, and Action-Housing purchased the site for use as parking for the bakery/restaurant on the adjacent site. This 2nd Ave District will become the gateway to the 167 acre ALMONO redevelopment project.</p> <p>Datum: North American Datum of 1983 Acres Property ID: 178126 IC Data Access: - Start Date: - Redev Completion Date: - Completed Date: - Acres Cleaned Up: - Cleanup Funding: - Cleanup Funding Source: - Assessment Funding: - Assessment Funding Source: - Redevelopment Funding: 400000</p>	<p>This property has sat vacant for over 10 years; it was previously a gas station. The City of Pittsburgh acquired the site via tax foreclosure, and Action-Housing purchased the site for use as parking for the bakery/restaurant on the adjacent site. This 2nd Ave District will become the gateway to the 167 acre ALMONO redevelopment project.</p>
---	--

Map ID
Direction
Distance
Elevation

MAP FINDINGS

Site

Database(s)

EDR ID Number
EPA ID Number

2ND AVE HAZELWOOD SITE (Continued)

1018163581

Redev. Funding Source:	Bank
Redev. Funding Entity Name:	Private/Other Funding
Redevelopment Start Date:	5/1/2016
Assessment Funding Entity:	-
Cleanup Funding Entity:	-
Grant Type:	Petroleum
Accomplishment Type:	-
Accomplishment Count:	-
Cooperative Agreement Number:	96330701
Start Date:	-
Ownership Entity:	Government
Completion Date:	-
Current Owner:	AHI Development
Did Owner Change:	Y
Cleanup Required:	N
Video Available:	N
Photo Available:	Y
Institutional Controls Required:	N
IC Category Proprietary Controls:	-
IC Cat. Info. Devices:	-
IC Cat. Gov. Controls:	-
IC Cat. Enforcement Permit Tools:	-
IC in place date:	-
IC in place:	N
State/tribal program date:	-
State/tribal program ID:	-
State/tribal NFA date:	-
Air cleaned:	-
Asbestos found:	-
Asbestos cleaned:	-
Controlled substance found:	-
Controlled substance cleaned:	-
Drinking water affected:	-
Drinking water cleaned:	-
Groundwater affected:	-
Groundwater cleaned:	-
Lead contaminant found:	-
Lead cleaned up:	-
No media affected:	-
Unknown media affected:	-
Other cleaned up:	-
Other metals found:	-
Other metals cleaned:	-
Other contaminants found:	-
Other contams found description:	-
PAHs found:	-
PAHs cleaned up:	-
PCBs found:	-
PCBs cleaned up:	-
Petro products found:	-
Petro products cleaned:	-
Sediments found:	-
Sediments cleaned:	-
Soil affected:	-
Soil cleaned up:	-
Surface water cleaned:	-
VOCs found:	-

Map ID
 Direction
 Distance
 Elevation

MAP FINDINGS

Site

Database(s)

EDR ID Number
 EPA ID Number

2ND AVE HAZELWOOD SITE (Continued)

1018163581

VOCs cleaned: -
 Cleanup other description: -
 Num. of cleanup and re-dev. jobs: 15
 Past use greenspace acreage: -
 Past use residential acreage: -
 Surface Water: -
 Past use commercial acreage: 0.3
 Past use industrial acreage: -
 Future use greenspace acreage: -
 Future use residential acreage: -
 Future use commercial acreage: 0.3
 Future use industrial acreage: -
 Superfund Fed. landowner flag: N
 Arsenic cleaned up: -
 Cadmium cleaned up: -
 Chromium cleaned up: -
 Copper cleaned up: -
 Iron cleaned up: -
 mercury cleaned up: -
 Nickel Cleaned Up: -
 No clean up: -
 Pesticides cleaned up: -
 Selenium cleaned up: -
 SVOCs cleaned up: -
 Unknown clean up: -
 Arsenic contaminant found: -
 Cadmium contaminant found: -
 Chromium contaminant found: -
 Copper contaminant found: -
 Iron contaminant found: -
 Mercury contaminant found: -
 Nickel contaminant found: -
 No contaminant found: -
 Pesticides contaminant found: -
 Selenium contaminant found: -
 SVOCs contaminant found: -
 Unknown contaminant found: -
 Future Use: Multistory -
 Media affected Bluiding Material: -
 Media affected indoor air: -
 Building material media cleaned up: -
 Indoor air media cleaned up: -
 Unknown media cleaned up: -
 Past Use: Multistory -
 Property Description:

This property has sat vacant for over 10 years; it was previously a gas station. The City of Pittsburgh acquired the site via tax foreclosure, and Action-Housing purchased the site for use as parking for the bakery/restaurant on the adjacent site. This 2nd Ave District will become the gateway to the 167 acre ALMONO redevelopment project.

Below Poverty Number: 728
 Below Poverty Percent: 24.7
 Meidan Income: 8797
 Meidan Income Number: 1274
 Meidan Income Percent: 43.23
 Vacant Housing Number: 464
 Vacant Housing Percent: 27.07
 Unemployed Number: 173

Map ID
 Direction
 Distance
 Elevation

MAP FINDINGS

Site

Database(s)

EDR ID Number
 EPA ID Number

2ND AVE HAZELWOOD SITE (Continued)

1018163581

Unemployed Percent:	5.87
Name:	2ND AVE HAZELWOOD SITE
Address:	5025 2ND AVE.,
City,State,Zip:	PITTSBURGH,, PA 15207
Recipient Name:	North Side Industrial Development Company
Grant Type:	Assessment
Property Number:	56-K244
Parcel size:	0.3
Latitude:	40.3883038
Longitude:	-80.0407675
HCM Label:	Address Matching-House Number
Map Scale:	-
Point of Reference:	Entrance Point of a Facility or Station
Highlights:	A local non-profit organization, Action-Housing, purchased this property via tax sale, Following the environmental assessment, Action-Housing secured a bakery/restaurant for the adjacent site and will use this lot for parking. The bakery is scheduled to open in March 2017. Former Use: This property has sat vacant for over 10 years; it was previously a gas station. The City of Pittsburgh acquired the site via tax foreclosure, and Action-Housing purchased the site for use as parking for the bakery/restaurant on the adjacent site. This 2nd Ave District will become the gateway to the 167 acre ALMONO redevelopment project.
Datum:	North American Datum of 1983
Acres Property ID:	178126
IC Data Access:	-
Start Date:	-
Redev Completion Date:	-
Completed Date:	-
Acres Cleaned Up:	-
Cleanup Funding:	-
Cleanup Funding Source:	-
Assessment Funding:	17201
Assessment Funding Source:	EPA
Redevelopment Funding:	-
Redev. Funding Source:	-
Redev. Funding Entity Name:	-
Redevelopment Start Date:	-
Assessment Funding Entity:	US EPA - Brownfields Assessment Cooperative Agreement
Cleanup Funding Entity:	-
Grant Type:	Petroleum
Accomplishment Type:	Phase I Environmental Assessment
Accomplishment Count:	Y
Cooperative Agreement Number:	96330701
Start Date:	11/1/2014
Ownership Entity:	Government
Completion Date:	6/30/2015
Current Owner:	AHI Development
Did Owner Change:	Y
Cleanup Required:	N
Video Available:	N
Photo Available:	Y
Institutional Controls Required:	N
IC Category Proprietary Controls:	-
IC Cat. Info. Devices:	-
IC Cat. Gov. Controls:	-

Map ID
Direction
Distance
Elevation

MAP FINDINGS

Site

Database(s)

EDR ID Number
EPA ID Number

2ND AVE HAZELWOOD SITE (Continued)

1018163581

IC Cat. Enforcement Permit Tools:	-
IC in place date:	-
IC in place:	N
State/tribal program date:	-
State/tribal program ID:	-
State/tribal NFA date:	-
Air cleaned:	-
Asbestos found:	-
Asbestos cleaned:	-
Controlled substance found:	-
Controlled substance cleaned:	-
Drinking water affected:	-
Drinking water cleaned:	-
Groundwater affected:	-
Groundwater cleaned:	-
Lead contaminant found:	-
Lead cleaned up:	-
No media affected:	-
Unknown media affected:	-
Other cleaned up:	-
Other metals found:	-
Other metals cleaned:	-
Other contaminants found:	-
Other contams found description:	-
PAHs found:	-
PAHs cleaned up:	-
PCBs found:	-
PCBs cleaned up:	-
Petro products found:	-
Petro products cleaned:	-
Sediments found:	-
Sediments cleaned:	-
Soil affected:	-
Soil cleaned up:	-
Surface water cleaned:	-
VOCs found:	-
VOCs cleaned:	-
Cleanup other description:	-
Num. of cleanup and re-dev. jobs:	-
Past use greenspace acreage:	-
Past use residential acreage:	-
Surface Water:	-
Past use commercial acreage:	0.3
Past use industrial acreage:	-
Future use greenspace acreage:	-
Future use residential acreage:	-
Future use commercial acreage:	0.3
Future use industrial acreage:	-
Superfund Fed. landowner flag:	N
Arsenic cleaned up:	-
Cadmium cleaned up:	-
Chromium cleaned up:	-
Copper cleaned up:	-
Iron cleaned up:	-
mercury cleaned up:	-
Nickel Cleaned Up:	-
No clean up:	-

Map ID
 Direction
 Distance
 Elevation

MAP FINDINGS

Site

Database(s)

EDR ID Number
 EPA ID Number

2ND AVE HAZELWOOD SITE (Continued)

1018163581

Pesticides cleaned up: -
 Selenium cleaned up: -
 SVOCs cleaned up: -
 Unknown clean up: -
 Arsenic contaminant found: -
 Cadmium contaminant found: -
 Chromium contaminant found: -
 Copper contaminant found: -
 Iron contaminant found: -
 Mercury contaminant found: -
 Nickel contaminant found: -
 No contaminant found: -
 Pesticides contaminant found: -
 Selenium contaminant found: -
 SVOCs contaminant found: -
 Unknown contaminant found: -
 Future Use: Multistory -
 Media affected Bluiding Material: -
 Media affected indoor air: -
 Building material media cleaned up: -
 Indoor air media cleaned up: -
 Unknown media cleaned up: -
 Past Use: Multistory -
 Property Description:

This property has sat vacant for over 10 years; it was previously a gas station. The City of Pittsburgh acquired the site via tax foreclosure, and Action-Housing purchased the site for use as parking for the bakery/restaurant on the adjacent site. This 2nd Ave District will become the gateway to the 167 acre ALMONO redevelopment project.

Below Poverty Number: 728
 Below Poverty Percent: 24.7
 Meidan Income: 8797
 Meidan Income Number: 1274
 Meidan Income Percent: 43.23
 Vacant Housing Number: 464
 Vacant Housing Percent: 27.07
 Unemployed Number: 173
 Unemployed Percent: 5.87

Name: 2ND AVE HAZELWOOD SITE
 Address: 5025 2ND AVE.,
 City,State,Zip: PITTSBURGH,, PA 15207
 Recipient Name: North Side Industrial Development Company
 Grant Type: Assessment
 Property Number: 56-K244
 Parcel size: 0.3
 Latitude: 40.3883038
 Longitude: -80.0407675
 HCM Label: Address Matching-House Number
 Map Scale: -
 Point of Reference: Entrance Point of a Facility or Station
 Highlights:

A local non-profit organization, Action-Housing, purchased this property via tax sale, Following the environmental assessment, Action-Housing secured a bakery/restaurant for the adjacent site and will use this lot for parking. The bakery is scheduled to open in March 2017. Former Use: This property has sat vacant for over 10 years; it was previously a gas station. The City of Pittsburgh acquired the site via tax foreclosure, and Action-Housing purchased

Map ID
Direction
Distance
Elevation

MAP FINDINGS

Site

Database(s)

EDR ID Number
EPA ID Number

2ND AVE HAZELWOOD SITE (Continued)

1018163581

the site for use as parking for the bakery/restaurant on the adjacent site. This 2nd Ave District will become the gateway to the 167 acre ALMONO redevelopment project.

Datum: North American Datum of 1983
Acres Property ID: 178126
IC Data Access: -
Start Date: -
Redev Completion Date: -
Completed Date: -
Acres Cleaned Up: -
Cleanup Funding: -
Cleanup Funding Source: -
Assessment Funding: -
Assessment Funding Source: -
Redevelopment Funding: -
Redev. Funding Source: -
Redev. Funding Entity Name: -
Redevelopment Start Date: -
Assessment Funding Entity: -
Cleanup Funding Entity: -
Grant Type: Petroleum
Accomplishment Type: -
Accomplishment Count: -
Cooperative Agreement Number: 96330701
Start Date: -
Ownership Entity: Government
Completion Date: -
Current Owner: AHI Development
Did Owner Change: Y
Cleanup Required: N
Video Available: N
Photo Available: Y
Institutional Controls Required: N
IC Category Proprietary Controls: -
IC Cat. Info. Devices: -
IC Cat. Gov. Controls: -
IC Cat. Enforcement Permit Tools: -
IC in place date: -
IC in place: N
State/tribal program date: -
State/tribal program ID: -
State/tribal NFA date: -
Air cleaned: -
Asbestos found: -
Asbestos cleaned: -
Controlled substance found: -
Controlled substance cleaned: -
Drinking water affected: -
Drinking water cleaned: -
Groundwater affected: -
Groundwater cleaned: -
Lead contaminant found: -
Lead cleaned up: -
No media affected: -
Unknown media affected: -
Other cleaned up: -
Other metals found: -

Map ID
 Direction
 Distance
 Elevation

MAP FINDINGS

Site

Database(s)

EDR ID Number
 EPA ID Number

2ND AVE HAZELWOOD SITE (Continued)

1018163581

Other metals cleaned:	-
Other contaminants found:	-
Other contams found description:	-
PAHs found:	-
PAHs cleaned up:	-
PCBs found:	-
PCBs cleaned up:	-
Petro products found:	-
Petro products cleaned:	-
Sediments found:	-
Sediments cleaned:	-
Soil affected:	-
Soil cleaned up:	-
Surface water cleaned:	-
VOCs found:	-
VOCs cleaned:	-
Cleanup other description:	-
Num. of cleanup and re-dev. jobs:	-
Past use greenspace acreage:	-
Past use residential acreage:	-
Surface Water:	-
Past use commercial acreage:	0.3
Past use industrial acreage:	-
Future use greenspace acreage:	-
Future use residential acreage:	-
Future use commercial acreage:	0.3
Future use industrial acreage:	-
Superfund Fed. landowner flag:	N
Arsenic cleaned up:	-
Cadmium cleaned up:	-
Chromium cleaned up:	-
Copper cleaned up:	-
Iron cleaned up:	-
mercury cleaned up:	-
Nickel Cleaned Up:	-
No clean up:	-
Pesticides cleaned up:	-
Selenium cleaned up:	-
SVOCs cleaned up:	-
Unknown clean up:	-
Arsenic contaminant found:	-
Cadmium contaminant found:	-
Chromium contaminant found:	-
Copper contaminant found:	-
Iron contaminant found:	-
Mercury contaminant found:	-
Nickel contaminant found:	-
No contaminant found:	-
Pesticides contaminant found:	-
Selenium contaminant found:	-
SVOCs contaminant found:	-
Unknown contaminant found:	-
Future Use: Multistory	-
Media affected Bluiding Material:	-
Media affected indoor air:	-
Building material media cleaned up:	-
Indoor air media cleaned up:	-

Map ID
 Direction
 Distance
 Elevation

MAP FINDINGS

Site

Database(s)

EDR ID Number
 EPA ID Number

2ND AVE HAZELWOOD SITE (Continued)

1018163581

<p>Unknown media cleaned up: - Past Use: Multistory - Property Description: Below Poverty Number: 728 Below Poverty Percent: 24.7 Meidan Income: 8797 Meidan Income Number: 1274 Meidan Income Percent: 43.23 Vacant Housing Number: 464 Vacant Housing Percent: 27.07 Unemployed Number: 173 Unemployed Percent: 5.87 Name: 2ND AVE HAZELWOOD SITE Address: 5025 2ND AVE., City,State,Zip: PITTSBURGH,, PA 15207 Recipient Name: North Side Industrial Development Company Grant Type: Assessment Property Number: 56-K244 Parcel size: 0.3 Latitude: 40.3883038 Longitude: -80.0407675 HCM Label: Address Matching-House Number Map Scale: - Point of Reference: Entrance Point of a Facility or Station Highlights: A local non-profit organization, Action-Housing, purchased this property via tax sale, Following the environmental assessment, Action-Housing secured a bakery/restaurant for the adjacent site and will use this lot for parking. The bakery is scheduled to open in March 2017. Former Use: This property has sat vacant for over 10 years; it was previously a gas station. The City of Pittsburgh acquired the site via tax foreclosure, and Action-Housing purchased the site for use as parking for the bakery/restaurant on the adjacent site. This 2nd Ave District will become the gateway to the 167 acre ALMONO redevelopment project. Datum: North American Datum of 1983 Acres Property ID: 178126 IC Data Access: - Start Date: - Redev Completion Date: - Completed Date: - Acres Cleaned Up: - Cleanup Funding: - Cleanup Funding Source: - Assessment Funding: - Assessment Funding Source: - Redevelopment Funding: - Redev. Funding Source: - Redev. Funding Entity Name: - Redevelopment Start Date: - Assessment Funding Entity: - Cleanup Funding Entity: - Grant Type: Petroleum</p>	<p>This property has sat vacant for over 10 years; it was previously a gas station. The City of Pittsburgh acquired the site via tax foreclosure, and Action-Housing purchased the site for use as parking for the bakery/restaurant on the adjacent site. This 2nd Ave District will become the gateway to the 167 acre ALMONO redevelopment project.</p>
---	--

Map ID
Direction
Distance
Elevation

MAP FINDINGS

Site

Database(s)

EDR ID Number
EPA ID Number

2ND AVE HAZELWOOD SITE (Continued)

1018163581

Accomplishment Type:	-
Accomplishment Count:	-
Cooperative Agreement Number:	96330701
Start Date:	-
Ownership Entity:	Government
Completion Date:	-
Current Owner:	AHI Development
Did Owner Change:	Y
Cleanup Required:	N
Video Available:	N
Photo Available:	Y
Institutional Controls Required:	N
IC Category Proprietary Controls:	-
IC Cat. Info. Devices:	-
IC Cat. Gov. Controls:	-
IC Cat. Enforcement Permit Tools:	-
IC in place date:	-
IC in place:	N
State/tribal program date:	-
State/tribal program ID:	-
State/tribal NFA date:	-
Air cleaned:	-
Asbestos found:	-
Asbestos cleaned:	-
Controlled substance found:	-
Controlled substance cleaned:	-
Drinking water affected:	-
Drinking water cleaned:	-
Groundwater affected:	-
Groundwater cleaned:	-
Lead contaminant found:	-
Lead cleaned up:	-
No media affected:	-
Unknown media affected:	-
Other cleaned up:	-
Other metals found:	-
Other metals cleaned:	-
Other contaminants found:	-
Other contams found description:	-
PAHs found:	-
PAHs cleaned up:	-
PCBs found:	-
PCBs cleaned up:	-
Petro products found:	-
Petro products cleaned:	-
Sediments found:	-
Sediments cleaned:	-
Soil affected:	-
Soil cleaned up:	-
Surface water cleaned:	-
VOCs found:	-
VOCs cleaned:	-
Cleanup other description:	-
Num. of cleanup and re-dev. jobs:	-
Past use greenspace acreage:	-
Past use residential acreage:	-
Surface Water:	-

Map ID
 Direction
 Distance
 Elevation

MAP FINDINGS

Site

Database(s)

EDR ID Number
 EPA ID Number

2ND AVE HAZELWOOD SITE (Continued)

1018163581

Past use commercial acreage: 0.3
 Past use industrial acreage: -
 Future use greenspace acreage: -
 Future use residential acreage: -
 Future use commercial acreage: 0.3
 Future use industrial acreage: -
 Superfund Fed. landowner flag: N
 Arsenic cleaned up: -
 Cadmium cleaned up: -
 Chromium cleaned up: -
 Copper cleaned up: -
 Iron cleaned up: -
 mercury cleaned up: -
 Nickel Cleaned Up: -
 No clean up: -
 Pesticides cleaned up: -
 Selenium cleaned up: -
 SVOCs cleaned up: -
 Unknown clean up: -
 Arsenic contaminant found: -
 Cadmium contaminant found: -
 Chromium contaminant found: -
 Copper contaminant found: -
 Iron contaminant found: -
 Mercury contaminant found: -
 Nickel contaminant found: -
 No contaminant found: -
 Pesticides contaminant found: -
 Selenium contaminant found: -
 SVOCs contaminant found: -
 Unknown contaminant found: -
 Future Use: Multistory -
 Media affected Bluiding Material: -
 Media affected indoor air: -
 Building material media cleaned up: -
 Indoor air media cleaned up: -
 Unknown media cleaned up: -
 Past Use: Multistory -
 Property Description:

This property has sat vacant for over 10 years; it was previously a gas station. The City of Pittsburgh acquired the site via tax foreclosure, and Action-Housing purchased the site for use as parking for the bakery/restaurant on the adjacent site. This 2nd Ave District will become the gateway to the 167 acre ALMONO redevelopment project.

Below Poverty Number: 728
 Below Poverty Percent: 24.7
 Meidan Income: 8797
 Meidan Income Number: 1274
 Meidan Income Percent: 43.23
 Vacant Housing Number: 464
 Vacant Housing Percent: 27.07
 Unemployed Number: 173
 Unemployed Percent: 5.87

Map ID
 Direction
 Distance
 Elevation

MAP FINDINGS

Site

Database(s)

EDR ID Number
 EPA ID Number

21
South
1/4-1/2
0.432 mi.
2280 ft.

PITTSBURGH SMELTING AND REFINERY CO. SITE
GLOSTER STREET AND PATH WAY
PITTSBURGH, PA 15207

SEMS 1015754990
LEAD SMELTERS PAN000306911

Relative:
Lower
Actual:
776 ft.

SEMS:
 Site ID: 0306911
 EPA ID: PAN000306911
 Name: PITTSBURGH SMELTING AND REFINERY CO. SITE
 Address: GLOSTER STREET AND PATH WAY
 Address 2: Not reported
 City,State,Zip: PITTSBURGH, PA 15207
 Cong District: 14
 FIPS Code: 42003
 Latitude: Not reported
 Longitude: Not reported
 FF: N
 NPL: Not on the NPL
 Non NPL Status: Status Not Specified

Lead Smelter Sites:
 Site ID: 306911
 Facility Region Id: 3
 Latitude: Not reported
 Longitude: Not reported
 CoC Ind: Not reported
 Contaminant Name: Not reported
 FF Ind: N
 NA: N
 Non-Primary Site-Sub Type: Not reported
 NPL: Not on the NPL
 Primary Site-Sub Type: Other (Other)
 Special Initiative: Not reported

22
ESE
1/2-1
0.512 mi.
2704 ft.

NWIRP PITTSBURGH
PITTSBURGH, PA

FUDS 1024899544
N/A

Relative:
Higher
Actual:
1066 ft.

FUDS:
 EPA Region: 3
 Installation ID: PA39799F154400
 Congressional District Number: 14
 Name: NWIRP PITTSBURGH
 FUDS Number: C03PA0982
 City: PITTSBURGH
 State: PA
 County: ALLEGHENY
 Object ID: 7118
 USACE Division: NAD
 USACE District: Baltimore District (NAB)
 Status: Properties without projects
 Current Owner: Not reported
 EMS Map Link: <https://fudportal.usace.army.mil/ems/inventory/map?id=58138>
 Eligibility: Ineligible
 Has Projects: No
 NPL Status: Not on the NPL

Map ID
Direction
Distance
Elevation

MAP FINDINGS

Site

Database(s)

EDR ID Number
EPA ID Number

NWIRP PITTSBURGH (Continued)

1024899544

Property History:

Ineligible Findings-Active Site. This site has been determined to be an active site now known as Hays Army Ammunition Plant.

Project Required:

No

Feature Description:

Not reported

Latitude:

40.4125

Longitude:

-79.93333333

Count: 0 records.

ORPHAN SUMMARY

City	EDR ID	Site Name	Site Address	Zip	Database(s)
NO SITES FOUND					

GOVERNMENT RECORDS SEARCHED / DATA CURRENCY TRACKING

To maintain currency of the following federal and state databases, EDR contacts the appropriate governmental agency on a monthly or quarterly basis, as required.

Number of Days to Update: Provides confirmation that EDR is reporting records that have been updated within 90 days from the date the government agency made the information available to the public.

STANDARD ENVIRONMENTAL RECORDS

Lists of Federal NPL (Superfund) sites

NPL: National Priority List

National Priorities List (Superfund). The NPL is a subset of CERCLIS and identifies over 1,200 sites for priority cleanup under the Superfund Program. NPL sites may encompass relatively large areas. As such, EDR provides polygon coverage for over 1,000 NPL site boundaries produced by EPA's Environmental Photographic Interpretation Center (EPIC) and regional EPA offices.

Date of Government Version: 04/27/2022	Source: EPA
Date Data Arrived at EDR: 05/05/2022	Telephone: N/A
Date Made Active in Reports: 05/31/2022	Last EDR Contact: 08/02/2022
Number of Days to Update: 26	Next Scheduled EDR Contact: 10/10/2022
	Data Release Frequency: Quarterly

NPL Site Boundaries

Sources:

EPA's Environmental Photographic Interpretation Center (EPIC)
Telephone: 202-564-7333

EPA Region 1
Telephone 617-918-1143

EPA Region 6
Telephone: 214-655-6659

EPA Region 3
Telephone 215-814-5418

EPA Region 7
Telephone: 913-551-7247

EPA Region 4
Telephone 404-562-8033

EPA Region 8
Telephone: 303-312-6774

EPA Region 5
Telephone 312-886-6686

EPA Region 9
Telephone: 415-947-4246

EPA Region 10
Telephone 206-553-8665

Proposed NPL: Proposed National Priority List Sites

A site that has been proposed for listing on the National Priorities List through the issuance of a proposed rule in the Federal Register. EPA then accepts public comments on the site, responds to the comments, and places on the NPL those sites that continue to meet the requirements for listing.

Date of Government Version: 04/27/2022	Source: EPA
Date Data Arrived at EDR: 05/05/2022	Telephone: N/A
Date Made Active in Reports: 05/31/2022	Last EDR Contact: 08/02/2022
Number of Days to Update: 26	Next Scheduled EDR Contact: 10/10/2022
	Data Release Frequency: Quarterly

NPL LIENS: Federal Superfund Liens

Federal Superfund Liens. Under the authority granted the USEPA by CERCLA of 1980, the USEPA has the authority to file liens against real property in order to recover remedial action expenditures or when the property owner received notification of potential liability. USEPA compiles a listing of filed notices of Superfund Liens.

GOVERNMENT RECORDS SEARCHED / DATA CURRENCY TRACKING

Date of Government Version: 10/15/1991
Date Data Arrived at EDR: 02/02/1994
Date Made Active in Reports: 03/30/1994
Number of Days to Update: 56

Source: EPA
Telephone: 202-564-4267
Last EDR Contact: 08/15/2011
Next Scheduled EDR Contact: 11/28/2011
Data Release Frequency: No Update Planned

Lists of Federal Delisted NPL sites

Delisted NPL: National Priority List Deletions

The National Oil and Hazardous Substances Pollution Contingency Plan (NCP) establishes the criteria that the EPA uses to delete sites from the NPL. In accordance with 40 CFR 300.425.(e), sites may be deleted from the NPL where no further response is appropriate.

Date of Government Version: 04/27/2022
Date Data Arrived at EDR: 05/05/2022
Date Made Active in Reports: 05/31/2022
Number of Days to Update: 26

Source: EPA
Telephone: N/A
Last EDR Contact: 08/02/2022
Next Scheduled EDR Contact: 10/10/2022
Data Release Frequency: Quarterly

Lists of Federal sites subject to CERCLA removals and CERCLA orders

FEDERAL FACILITY: Federal Facility Site Information listing

A listing of National Priority List (NPL) and Base Realignment and Closure (BRAC) sites found in the Comprehensive Environmental Response, Compensation and Liability Information System (CERCLIS) Database where EPA Federal Facilities Restoration and Reuse Office is involved in cleanup activities.

Date of Government Version: 05/25/2021
Date Data Arrived at EDR: 06/24/2021
Date Made Active in Reports: 09/20/2021
Number of Days to Update: 88

Source: Environmental Protection Agency
Telephone: 703-603-8704
Last EDR Contact: 06/27/2022
Next Scheduled EDR Contact: 10/10/2022
Data Release Frequency: Varies

SEMS: Superfund Enterprise Management System

SEMS (Superfund Enterprise Management System) tracks hazardous waste sites, potentially hazardous waste sites, and remedial activities performed in support of EPA's Superfund Program across the United States. The list was formerly known as CERCLIS, renamed to SEMS by the EPA in 2015. The list contains data on potentially hazardous waste sites that have been reported to the USEPA by states, municipalities, private companies and private persons, pursuant to Section 103 of the Comprehensive Environmental Response, Compensation, and Liability Act (CERCLA). This dataset also contains sites which are either proposed to or on the National Priorities List (NPL) and the sites which are in the screening and assessment phase for possible inclusion on the NPL.

Date of Government Version: 04/27/2022
Date Data Arrived at EDR: 05/05/2022
Date Made Active in Reports: 05/31/2022
Number of Days to Update: 26

Source: EPA
Telephone: 800-424-9346
Last EDR Contact: 08/02/2022
Next Scheduled EDR Contact: 10/24/2022
Data Release Frequency: Quarterly

Lists of Federal CERCLA sites with NFRAP

SEMS-ARCHIVE: Superfund Enterprise Management System Archive

GOVERNMENT RECORDS SEARCHED / DATA CURRENCY TRACKING

SEMS-ARCHIVE (Superfund Enterprise Management System Archive) tracks sites that have no further interest under the Federal Superfund Program based on available information. The list was formerly known as the CERCLIS-NFRAP, renamed to SEMS ARCHIVE by the EPA in 2015. EPA may perform a minimal level of assessment work at a site while it is archived if site conditions change and/or new information becomes available. Archived sites have been removed and archived from the inventory of SEMS sites. Archived status indicates that, to the best of EPA's knowledge, assessment at a site has been completed and that EPA has determined no further steps will be taken to list the site on the National Priorities List (NPL), unless information indicates this decision was not appropriate or other considerations require a recommendation for listing at a later time. The decision does not necessarily mean that there is no hazard associated with a given site; it only means that, based upon available information, the location is not judged to be potential NPL site.

Date of Government Version: 04/27/2022	Source: EPA
Date Data Arrived at EDR: 05/05/2022	Telephone: 800-424-9346
Date Made Active in Reports: 05/31/2022	Last EDR Contact: 08/02/2022
Number of Days to Update: 26	Next Scheduled EDR Contact: 10/24/2022
	Data Release Frequency: Quarterly

Lists of Federal RCRA facilities undergoing Corrective Action

CORRACTS: Corrective Action Report

CORRACTS identifies hazardous waste handlers with RCRA corrective action activity.

Date of Government Version: 06/20/2022	Source: EPA
Date Data Arrived at EDR: 06/21/2022	Telephone: 800-424-9346
Date Made Active in Reports: 06/28/2022	Last EDR Contact: 06/21/2022
Number of Days to Update: 7	Next Scheduled EDR Contact: 10/03/2022
	Data Release Frequency: Quarterly

Lists of Federal RCRA TSD facilities

RCRA-TSDF: RCRA - Treatment, Storage and Disposal

RCRAInfo is EPA's comprehensive information system, providing access to data supporting the Resource Conservation and Recovery Act (RCRA) of 1976 and the Hazardous and Solid Waste Amendments (HSWA) of 1984. The database includes selective information on sites which generate, transport, store, treat and/or dispose of hazardous waste as defined by the Resource Conservation and Recovery Act (RCRA). Transporters are individuals or entities that move hazardous waste from the generator offsite to a facility that can recycle, treat, store, or dispose of the waste. TSDFs treat, store, or dispose of the waste.

Date of Government Version: 06/20/2022	Source: Environmental Protection Agency
Date Data Arrived at EDR: 06/21/2022	Telephone: 800-438-2474
Date Made Active in Reports: 06/28/2022	Last EDR Contact: 06/21/2022
Number of Days to Update: 7	Next Scheduled EDR Contact: 10/03/2022
	Data Release Frequency: Quarterly

Lists of Federal RCRA generators

RCRA-LQG: RCRA - Large Quantity Generators

RCRAInfo is EPA's comprehensive information system, providing access to data supporting the Resource Conservation and Recovery Act (RCRA) of 1976 and the Hazardous and Solid Waste Amendments (HSWA) of 1984. The database includes selective information on sites which generate, transport, store, treat and/or dispose of hazardous waste as defined by the Resource Conservation and Recovery Act (RCRA). Large quantity generators (LQGs) generate over 1,000 kilograms (kg) of hazardous waste, or over 1 kg of acutely hazardous waste per month.

Date of Government Version: 06/20/2022	Source: Environmental Protection Agency
Date Data Arrived at EDR: 06/21/2022	Telephone: 800-438-2474
Date Made Active in Reports: 06/28/2022	Last EDR Contact: 06/21/2022
Number of Days to Update: 7	Next Scheduled EDR Contact: 10/03/2022
	Data Release Frequency: Quarterly

GOVERNMENT RECORDS SEARCHED / DATA CURRENCY TRACKING

RCRA-SQG: RCRA - Small Quantity Generators

RCRAInfo is EPA's comprehensive information system, providing access to data supporting the Resource Conservation and Recovery Act (RCRA) of 1976 and the Hazardous and Solid Waste Amendments (HSWA) of 1984. The database includes selective information on sites which generate, transport, store, treat and/or dispose of hazardous waste as defined by the Resource Conservation and Recovery Act (RCRA). Small quantity generators (SQGs) generate between 100 kg and 1,000 kg of hazardous waste per month.

Date of Government Version: 06/20/2022	Source: Environmental Protection Agency
Date Data Arrived at EDR: 06/21/2022	Telephone: 800-438-2474
Date Made Active in Reports: 06/28/2022	Last EDR Contact: 06/21/2022
Number of Days to Update: 7	Next Scheduled EDR Contact: 10/03/2022
	Data Release Frequency: Quarterly

RCRA-VSQG: RCRA - Very Small Quantity Generators (Formerly Conditionally Exempt Small Quantity Generators)

RCRAInfo is EPA's comprehensive information system, providing access to data supporting the Resource Conservation and Recovery Act (RCRA) of 1976 and the Hazardous and Solid Waste Amendments (HSWA) of 1984. The database includes selective information on sites which generate, transport, store, treat and/or dispose of hazardous waste as defined by the Resource Conservation and Recovery Act (RCRA). Very small quantity generators (VSQGs) generate less than 100 kg of hazardous waste, or less than 1 kg of acutely hazardous waste per month.

Date of Government Version: 06/20/2022	Source: Environmental Protection Agency
Date Data Arrived at EDR: 06/21/2022	Telephone: 800-438-2474
Date Made Active in Reports: 06/28/2022	Last EDR Contact: 06/21/2022
Number of Days to Update: 7	Next Scheduled EDR Contact: 10/03/2022
	Data Release Frequency: Quarterly

Federal institutional controls / engineering controls registries

LUCIS: Land Use Control Information System

LUCIS contains records of land use control information pertaining to the former Navy Base Realignment and Closure properties.

Date of Government Version: 05/16/2022	Source: Department of the Navy
Date Data Arrived at EDR: 05/19/2022	Telephone: 843-820-7326
Date Made Active in Reports: 07/29/2022	Last EDR Contact: 08/03/2022
Number of Days to Update: 71	Next Scheduled EDR Contact: 11/21/2022
	Data Release Frequency: Varies

US ENG CONTROLS: Engineering Controls Sites List

A listing of sites with engineering controls in place. Engineering controls include various forms of caps, building foundations, liners, and treatment methods to create pathway elimination for regulated substances to enter environmental media or effect human health.

Date of Government Version: 05/16/2022	Source: Environmental Protection Agency
Date Data Arrived at EDR: 05/24/2022	Telephone: 703-603-0695
Date Made Active in Reports: 07/29/2022	Last EDR Contact: 05/24/2022
Number of Days to Update: 66	Next Scheduled EDR Contact: 09/05/2022
	Data Release Frequency: Varies

US INST CONTROLS: Institutional Controls Sites List

A listing of sites with institutional controls in place. Institutional controls include administrative measures, such as groundwater use restrictions, construction restrictions, property use restrictions, and post remediation care requirements intended to prevent exposure to contaminants remaining on site. Deed restrictions are generally required as part of the institutional controls.

Date of Government Version: 05/16/2022	Source: Environmental Protection Agency
Date Data Arrived at EDR: 05/24/2022	Telephone: 703-603-0695
Date Made Active in Reports: 07/29/2022	Last EDR Contact: 05/04/2022
Number of Days to Update: 66	Next Scheduled EDR Contact: 09/05/2022
	Data Release Frequency: Varies

GOVERNMENT RECORDS SEARCHED / DATA CURRENCY TRACKING

Federal ERNS list

ERNS: Emergency Response Notification System

Emergency Response Notification System. ERNS records and stores information on reported releases of oil and hazardous substances.

Date of Government Version: 06/14/2022

Source: National Response Center, United States Coast Guard

Date Data Arrived at EDR: 06/15/2022

Telephone: 202-267-2180

Date Made Active in Reports: 06/21/2022

Last EDR Contact: 06/15/2022

Number of Days to Update: 6

Next Scheduled EDR Contact: 10/03/2022

Data Release Frequency: Quarterly

Lists of state- and tribal (Superfund) equivalent sites

SHWS: Hazardous Sites Cleanup Act Site List

The Hazardous Sites Cleanup Act Site List includes sites listed on PA Priority List, sites delisted from PA Priority List, Interim Response Completed sites, and Sites Being Studied or Response Being Planned.

Date of Government Version: 04/12/2022

Source: Department Environmental Protection

Date Data Arrived at EDR: 04/13/2022

Telephone: 717-783-7816

Date Made Active in Reports: 07/08/2022

Last EDR Contact: 07/12/2022

Number of Days to Update: 86

Next Scheduled EDR Contact: 10/24/2022

Data Release Frequency: Quarterly

HSCA: HSCA Remedial Sites Listing

A list of remedial sites on the PA Priority List. This is the PA state equivalent of the federal NPL superfund list.

Date of Government Version: 06/30/2021

Source: Department of Environmental Protection

Date Data Arrived at EDR: 01/13/2022

Telephone: 717-783-7816

Date Made Active in Reports: 03/24/2022

Last EDR Contact: 07/14/2021

Number of Days to Update: 70

Next Scheduled EDR Contact: 10/24/2022

Data Release Frequency: Annually

Lists of state and tribal landfills and solid waste disposal facilities

SWF/LF: Operating Facilities

The listing includes Municipal Waste Landfills, Construction/Demolition Waste Landfills and Waste-to-Energy Facilities.

Date of Government Version: 05/16/2022

Source: Department of Environmental Protection

Date Data Arrived at EDR: 05/20/2022

Telephone: 717-787-7564

Date Made Active in Reports: 08/10/2022

Last EDR Contact: 05/16/2022

Number of Days to Update: 82

Next Scheduled EDR Contact: 08/29/2022

Data Release Frequency: Semi-Annually

Lists of state and tribal leaking storage tanks

LUST: Storage Tank Release Sites

Leaking Underground Storage Tank Incident Reports. LUST records contain an inventory of reported leaking underground storage tank incidents. Not all states maintain these records, and the information stored varies by state.

Date of Government Version: 03/09/2022

Source: Department of Environmental Protection

Date Data Arrived at EDR: 03/10/2022

Telephone: 717-783-7509

Date Made Active in Reports: 06/07/2022

Last EDR Contact: 06/08/2022

Number of Days to Update: 89

Next Scheduled EDR Contact: 09/19/2022

Data Release Frequency: Quarterly

LAST: Storage Tank Release Sites

Leaking Aboveground Storage Tank Incident Reports.

GOVERNMENT RECORDS SEARCHED / DATA CURRENCY TRACKING

Date of Government Version: 03/09/2022
Date Data Arrived at EDR: 03/10/2022
Date Made Active in Reports: 06/07/2022
Number of Days to Update: 89

Source: Department of Environmental Protection
Telephone: 717-783-7509
Last EDR Contact: 06/08/2022
Next Scheduled EDR Contact: 09/19/2022
Data Release Frequency: Quarterly

INDIAN LUST R7: Leaking Underground Storage Tanks on Indian Land
LUSTs on Indian land in Iowa, Kansas, and Nebraska

Date of Government Version: 10/12/2021
Date Data Arrived at EDR: 11/15/2021
Date Made Active in Reports: 02/08/2022
Number of Days to Update: 85

Source: EPA Region 7
Telephone: 913-551-7003
Last EDR Contact: 06/13/2022
Next Scheduled EDR Contact: 10/31/2022
Data Release Frequency: Varies

INDIAN LUST R8: Leaking Underground Storage Tanks on Indian Land
LUSTs on Indian land in Colorado, Montana, North Dakota, South Dakota, Utah and Wyoming.

Date of Government Version: 10/12/2021
Date Data Arrived at EDR: 11/15/2021
Date Made Active in Reports: 02/08/2022
Number of Days to Update: 85

Source: EPA Region 8
Telephone: 303-312-6271
Last EDR Contact: 06/13/2022
Next Scheduled EDR Contact: 10/31/2022
Data Release Frequency: Varies

INDIAN LUST R9: Leaking Underground Storage Tanks on Indian Land
LUSTs on Indian land in Arizona, California, New Mexico and Nevada

Date of Government Version: 10/12/2021
Date Data Arrived at EDR: 11/15/2021
Date Made Active in Reports: 02/08/2022
Number of Days to Update: 85

Source: Environmental Protection Agency
Telephone: 415-972-3372
Last EDR Contact: 06/13/2022
Next Scheduled EDR Contact: 10/31/2022
Data Release Frequency: Varies

INDIAN LUST R10: Leaking Underground Storage Tanks on Indian Land
LUSTs on Indian land in Alaska, Idaho, Oregon and Washington.

Date of Government Version: 10/12/2021
Date Data Arrived at EDR: 11/15/2021
Date Made Active in Reports: 02/08/2022
Number of Days to Update: 85

Source: EPA Region 10
Telephone: 206-553-2857
Last EDR Contact: 06/13/2022
Next Scheduled EDR Contact: 10/31/2022
Data Release Frequency: Varies

INDIAN LUST R5: Leaking Underground Storage Tanks on Indian Land
Leaking underground storage tanks located on Indian Land in Michigan, Minnesota and Wisconsin.

Date of Government Version: 10/12/2021
Date Data Arrived at EDR: 11/15/2021
Date Made Active in Reports: 02/08/2022
Number of Days to Update: 85

Source: EPA, Region 5
Telephone: 312-886-7439
Last EDR Contact: 06/13/2022
Next Scheduled EDR Contact: 10/31/2022
Data Release Frequency: Varies

INDIAN LUST R6: Leaking Underground Storage Tanks on Indian Land
LUSTs on Indian land in New Mexico and Oklahoma.

Date of Government Version: 10/12/2021
Date Data Arrived at EDR: 11/15/2021
Date Made Active in Reports: 02/08/2022
Number of Days to Update: 85

Source: EPA Region 6
Telephone: 214-665-6597
Last EDR Contact: 06/13/2022
Next Scheduled EDR Contact: 10/31/2022
Data Release Frequency: Varies

GOVERNMENT RECORDS SEARCHED / DATA CURRENCY TRACKING

INDIAN LUST R1: Leaking Underground Storage Tanks on Indian Land

A listing of leaking underground storage tank locations on Indian Land.

Date of Government Version: 04/28/2021	Source: EPA Region 1
Date Data Arrived at EDR: 06/11/2021	Telephone: 617-918-1313
Date Made Active in Reports: 09/07/2021	Last EDR Contact: 06/13/2022
Number of Days to Update: 88	Next Scheduled EDR Contact: 10/31/2022
	Data Release Frequency: Varies

INDIAN LUST R4: Leaking Underground Storage Tanks on Indian Land

LUSTs on Indian land in Florida, Mississippi and North Carolina.

Date of Government Version: 05/28/2021	Source: EPA Region 4
Date Data Arrived at EDR: 06/22/2021	Telephone: 404-562-8677
Date Made Active in Reports: 09/20/2021	Last EDR Contact: 06/13/2022
Number of Days to Update: 90	Next Scheduled EDR Contact: 10/31/2022
	Data Release Frequency: Varies

UNREG LTANKS: Unregulated Tank Cases

Leaking storage tank cases from unregulated storage tanks.

Date of Government Version: 04/12/2002	Source: Department of Environmental Protection
Date Data Arrived at EDR: 08/14/2003	Telephone: 717-783-7509
Date Made Active in Reports: 08/29/2003	Last EDR Contact: 08/14/2003
Number of Days to Update: 15	Next Scheduled EDR Contact: N/A
	Data Release Frequency: No Update Planned

Lists of state and tribal registered storage tanks

FEMA UST: Underground Storage Tank Listing

A listing of all FEMA owned underground storage tanks.

Date of Government Version: 10/14/2021	Source: FEMA
Date Data Arrived at EDR: 11/05/2021	Telephone: 202-646-5797
Date Made Active in Reports: 02/01/2022	Last EDR Contact: 06/29/2022
Number of Days to Update: 88	Next Scheduled EDR Contact: 10/17/2022
	Data Release Frequency: Varies

UST: Listing of Pennsylvania Regulated Underground Storage Tanks

Registered Underground Storage Tanks. UST's are regulated under Subtitle I of the Resource Conservation and Recovery Act (RCRA) and must be registered with the state department responsible for administering the UST program. Available information varies by state program.

Date of Government Version: 03/01/2022	Source: Department of Environmental Protection
Date Data Arrived at EDR: 03/09/2022	Telephone: 717-772-5599
Date Made Active in Reports: 06/06/2022	Last EDR Contact: 06/08/2022
Number of Days to Update: 89	Next Scheduled EDR Contact: 09/19/2022
	Data Release Frequency: Varies

AST: Listing of Pennsylvania Regulated Aboveground Storage Tanks

Registered Aboveground Storage Tanks.

Date of Government Version: 03/01/2022	Source: Department of Environmental Protection
Date Data Arrived at EDR: 03/09/2022	Telephone: 717-772-5599
Date Made Active in Reports: 06/06/2022	Last EDR Contact: 06/08/2022
Number of Days to Update: 89	Next Scheduled EDR Contact: 09/19/2022
	Data Release Frequency: Varies

INDIAN UST R4: Underground Storage Tanks on Indian Land

The Indian Underground Storage Tank (UST) database provides information about underground storage tanks on Indian land in EPA Region 4 (Alabama, Florida, Georgia, Kentucky, Mississippi, North Carolina, South Carolina, Tennessee and Tribal Nations)

GOVERNMENT RECORDS SEARCHED / DATA CURRENCY TRACKING

Date of Government Version: 05/28/2021
Date Data Arrived at EDR: 06/22/2021
Date Made Active in Reports: 09/20/2021
Number of Days to Update: 90

Source: EPA Region 4
Telephone: 404-562-9424
Last EDR Contact: 06/13/2022
Next Scheduled EDR Contact: 10/31/2022
Data Release Frequency: Varies

INDIAN UST R7: Underground Storage Tanks on Indian Land

The Indian Underground Storage Tank (UST) database provides information about underground storage tanks on Indian land in EPA Region 7 (Iowa, Kansas, Missouri, Nebraska, and 9 Tribal Nations).

Date of Government Version: 10/12/2021
Date Data Arrived at EDR: 11/15/2021
Date Made Active in Reports: 02/08/2022
Number of Days to Update: 85

Source: EPA Region 7
Telephone: 913-551-7003
Last EDR Contact: 06/13/2022
Next Scheduled EDR Contact: 10/31/2022
Data Release Frequency: Varies

INDIAN UST R9: Underground Storage Tanks on Indian Land

The Indian Underground Storage Tank (UST) database provides information about underground storage tanks on Indian land in EPA Region 9 (Arizona, California, Hawaii, Nevada, the Pacific Islands, and Tribal Nations).

Date of Government Version: 10/12/2021
Date Data Arrived at EDR: 11/15/2021
Date Made Active in Reports: 02/08/2022
Number of Days to Update: 85

Source: EPA Region 9
Telephone: 415-972-3368
Last EDR Contact: 06/13/2022
Next Scheduled EDR Contact: 10/31/2022
Data Release Frequency: Varies

INDIAN UST R6: Underground Storage Tanks on Indian Land

The Indian Underground Storage Tank (UST) database provides information about underground storage tanks on Indian land in EPA Region 6 (Louisiana, Arkansas, Oklahoma, New Mexico, Texas and 65 Tribes).

Date of Government Version: 10/12/2021
Date Data Arrived at EDR: 11/15/2021
Date Made Active in Reports: 02/08/2022
Number of Days to Update: 85

Source: EPA Region 6
Telephone: 214-665-7591
Last EDR Contact: 06/13/2022
Next Scheduled EDR Contact: 10/31/2022
Data Release Frequency: Varies

INDIAN UST R5: Underground Storage Tanks on Indian Land

The Indian Underground Storage Tank (UST) database provides information about underground storage tanks on Indian land in EPA Region 5 (Michigan, Minnesota and Wisconsin and Tribal Nations).

Date of Government Version: 04/06/2021
Date Data Arrived at EDR: 06/11/2021
Date Made Active in Reports: 09/07/2021
Number of Days to Update: 88

Source: EPA Region 5
Telephone: 312-886-6136
Last EDR Contact: 06/13/2022
Next Scheduled EDR Contact: 10/31/2022
Data Release Frequency: Varies

INDIAN UST R1: Underground Storage Tanks on Indian Land

The Indian Underground Storage Tank (UST) database provides information about underground storage tanks on Indian land in EPA Region 1 (Connecticut, Maine, Massachusetts, New Hampshire, Rhode Island, Vermont and ten Tribal Nations).

Date of Government Version: 10/14/2021
Date Data Arrived at EDR: 11/15/2021
Date Made Active in Reports: 02/08/2022
Number of Days to Update: 85

Source: EPA, Region 1
Telephone: 617-918-1313
Last EDR Contact: 06/13/2022
Next Scheduled EDR Contact: 10/31/2022
Data Release Frequency: Varies

INDIAN UST R10: Underground Storage Tanks on Indian Land

The Indian Underground Storage Tank (UST) database provides information about underground storage tanks on Indian land in EPA Region 10 (Alaska, Idaho, Oregon, Washington, and Tribal Nations).

GOVERNMENT RECORDS SEARCHED / DATA CURRENCY TRACKING

Date of Government Version: 10/12/2021
Date Data Arrived at EDR: 11/15/2021
Date Made Active in Reports: 02/08/2022
Number of Days to Update: 85

Source: EPA Region 10
Telephone: 206-553-2857
Last EDR Contact: 06/13/2022
Next Scheduled EDR Contact: 10/31/2022
Data Release Frequency: Varies

INDIAN UST R8: Underground Storage Tanks on Indian Land

The Indian Underground Storage Tank (UST) database provides information about underground storage tanks on Indian land in EPA Region 8 (Colorado, Montana, North Dakota, South Dakota, Utah, Wyoming and 27 Tribal Nations).

Date of Government Version: 10/12/2021
Date Data Arrived at EDR: 11/15/2021
Date Made Active in Reports: 02/08/2022
Number of Days to Update: 85

Source: EPA Region 8
Telephone: 303-312-6137
Last EDR Contact: 06/13/2022
Next Scheduled EDR Contact: 10/31/2022
Data Release Frequency: Varies

State and tribal institutional control / engineering control registries

ENG CONTROLS: Engineering Controls Site Listing

Under the Land Recycling Act (Act 2) persons who perform a site cleanup using the site-specific standard or the special industrial area standard may use engineering or institutional controls as part of the response action. Engineering controls include various forms of caps, building foundations, liners, and treatment methods to create pathway elimination for regulated substances to enter environmental media or effect human health.

Date of Government Version: 05/15/2008
Date Data Arrived at EDR: 05/16/2008
Date Made Active in Reports: 06/12/2008
Number of Days to Update: 27

Source: Department of Environmental Protection
Telephone: 717-783-9470
Last EDR Contact: 07/06/2022
Next Scheduled EDR Contact: 10/24/2022
Data Release Frequency: No Update Planned

AUL: Environmental Covenants Listing

A listing of sites with environmental covenants.

Date of Government Version: 04/12/2022
Date Data Arrived at EDR: 04/13/2022
Date Made Active in Reports: 07/08/2022
Number of Days to Update: 86

Source: Department of Environmental Protection
Telephone: 717-783-7509
Last EDR Contact: 07/12/2022
Next Scheduled EDR Contact: 10/24/2022
Data Release Frequency: Quarterly

INST CONTROL: Institutional Controls Site Listing

Under the Land Recycling Act (Act 2) persons who perform a site cleanup using the site-specific standard or the special industrial area standard may use engineering or institutional controls as part of the response action. Institutional controls include administrative measures, such as groundwater use restrictions, construction restrictions, property use restrictions, and post remediation care requirements intended to prevent exposure to contaminants remaining on site. Deed restrictions are generally required as part of the institutional controls.

Date of Government Version: 05/15/2008
Date Data Arrived at EDR: 05/16/2008
Date Made Active in Reports: 06/12/2008
Number of Days to Update: 27

Source: Department of Environmental Protection
Telephone: 717-783-9470
Last EDR Contact: 07/06/2022
Next Scheduled EDR Contact: 10/24/2022
Data Release Frequency: No Update Planned

Lists of state and tribal voluntary cleanup sites

VCP: Voluntary Cleanup Program Sites

The VCP listings included Completed Sites, Sites in Progress and Act 2 Non-Use Aquifer Determinations Sites. Formerly known as the Act 2, the Land Recycling Program encourages the voluntary cleanup and reuse of contaminated commercial and industrial sites.

GOVERNMENT RECORDS SEARCHED / DATA CURRENCY TRACKING

Date of Government Version: 04/05/2022
Date Data Arrived at EDR: 04/05/2022
Date Made Active in Reports: 06/29/2022
Number of Days to Update: 85

Source: Department of Environmental Protection
Telephone: 717-783-2388
Last EDR Contact: 07/06/2022
Next Scheduled EDR Contact: 10/17/2022
Data Release Frequency: Quarterly

INDIAN VCP R7: Voluntary Cleanup Priority Listing

A listing of voluntary cleanup priority sites located on Indian Land located in Region 7.

Date of Government Version: 03/20/2008
Date Data Arrived at EDR: 04/22/2008
Date Made Active in Reports: 05/19/2008
Number of Days to Update: 27

Source: EPA, Region 7
Telephone: 913-551-7365
Last EDR Contact: 07/08/2021
Next Scheduled EDR Contact: 07/20/2009
Data Release Frequency: Varies

INDIAN VCP R1: Voluntary Cleanup Priority Listing

A listing of voluntary cleanup priority sites located on Indian Land located in Region 1.

Date of Government Version: 07/27/2015
Date Data Arrived at EDR: 09/29/2015
Date Made Active in Reports: 02/18/2016
Number of Days to Update: 142

Source: EPA, Region 1
Telephone: 617-918-1102
Last EDR Contact: 06/15/2022
Next Scheduled EDR Contact: 10/03/2022
Data Release Frequency: Varies

Lists of state and tribal brownfield sites

BROWNFIELDS: Brownfields Sites

Brownfields are generally defined as abandoned or underused industrial or commercial properties where redevelopment is complicated by actual or perceived environmental contamination. Brownfields vary in size, location, age and past use. They can range from a small, abandoned corner gas station to a large, multi-acre former manufacturing plant that has been closed for years.

Date of Government Version: 04/12/2022
Date Data Arrived at EDR: 04/13/2022
Date Made Active in Reports: 07/08/2022
Number of Days to Update: 86

Source: Department of Environmental Protection
Telephone: 717-783-1566
Last EDR Contact: 07/12/2022
Next Scheduled EDR Contact: 10/24/2022
Data Release Frequency: Quarterly

ADDITIONAL ENVIRONMENTAL RECORDS

Local Brownfield lists

US BROWNFIELDS: A Listing of Brownfields Sites

Brownfields are real property, the expansion, redevelopment, or reuse of which may be complicated by the presence or potential presence of a hazardous substance, pollutant, or contaminant. Cleaning up and reinvesting in these properties takes development pressures off of undeveloped, open land, and both improves and protects the environment. Assessment, Cleanup and Redevelopment Exchange System (ACRES) stores information reported by EPA Brownfields grant recipients on brownfields properties assessed or cleaned up with grant funding as well as information on Targeted Brownfields Assessments performed by EPA Regions. A listing of ACRES Brownfield sites is obtained from Cleanups in My Community. Cleanups in My Community provides information on Brownfields properties for which information is reported back to EPA, as well as areas served by Brownfields grant programs.

Date of Government Version: 02/23/2022
Date Data Arrived at EDR: 03/10/2022
Date Made Active in Reports: 03/10/2022
Number of Days to Update: 0

Source: Environmental Protection Agency
Telephone: 202-566-2777
Last EDR Contact: 08/08/2022
Next Scheduled EDR Contact: 09/26/2022
Data Release Frequency: Semi-Annually

Local Lists of Landfill / Solid Waste Disposal Sites

GOVERNMENT RECORDS SEARCHED / DATA CURRENCY TRACKING

HIST LF ALI: Abandoned Landfill Inventory

The report provides facility information recorded in the Pennsylvania Department of Environmental Protection ALI database. Some of this information has been abstracted from old records and may not accurately reflect the current conditions and status at these facilities

Date of Government Version: 04/07/2022	Source: Department of Environmental Protection
Date Data Arrived at EDR: 04/07/2022	Telephone: 717-787-7564
Date Made Active in Reports: 07/06/2022	Last EDR Contact: 03/23/2022
Number of Days to Update: 90	Next Scheduled EDR Contact: 07/18/2022
	Data Release Frequency: No Update Planned

HIST LF INVENTORY: Facility Inventory

A listing of solid waste facilities. This listing is no longer updated or maintained by the Department of Environmental Protection. At the time the listing was available, the DEP's name was the Department of Environmental Resources.

Date of Government Version: 06/02/1999	Source: Department of Environmental Protection
Date Data Arrived at EDR: 07/12/2005	Telephone: 717-787-7381
Date Made Active in Reports: 08/11/2005	Last EDR Contact: 09/19/2005
Number of Days to Update: 30	Next Scheduled EDR Contact: 12/19/2005
	Data Release Frequency: No Update Planned

HIST LF INACTIVE: Inactive Facilities List

A listing of inactive non-hazardous facilities (10000 & 300000 series). This listing is no longer updated or maintained by the Department of Environmental Protection. At the time the listing was available, the DEP's name was the Department of Environmental Resources.

Date of Government Version: 12/20/1994	Source: Department of Environmental Protection
Date Data Arrived at EDR: 07/12/2005	Telephone: 717-787-7381
Date Made Active in Reports: 08/11/2005	Last EDR Contact: 06/21/2005
Number of Days to Update: 30	Next Scheduled EDR Contact: 12/19/2005
	Data Release Frequency: No Update Planned

INDIAN ODI: Report on the Status of Open Dumps on Indian Lands

Location of open dumps on Indian land.

Date of Government Version: 12/31/1998	Source: Environmental Protection Agency
Date Data Arrived at EDR: 12/03/2007	Telephone: 703-308-8245
Date Made Active in Reports: 01/24/2008	Last EDR Contact: 07/21/2022
Number of Days to Update: 52	Next Scheduled EDR Contact: 11/07/2022
	Data Release Frequency: Varies

ODI: Open Dump Inventory

An open dump is defined as a disposal facility that does not comply with one or more of the Part 257 or Part 258 Subtitle D Criteria.

Date of Government Version: 06/30/1985	Source: Environmental Protection Agency
Date Data Arrived at EDR: 08/09/2004	Telephone: 800-424-9346
Date Made Active in Reports: 09/17/2004	Last EDR Contact: 06/09/2004
Number of Days to Update: 39	Next Scheduled EDR Contact: N/A
	Data Release Frequency: No Update Planned

DEBRIS REGION 9: Torres Martinez Reservation Illegal Dump Site Locations

A listing of illegal dump sites location on the Torres Martinez Indian Reservation located in eastern Riverside County and northern Imperial County, California.

Date of Government Version: 01/12/2009	Source: EPA, Region 9
Date Data Arrived at EDR: 05/07/2009	Telephone: 415-947-4219
Date Made Active in Reports: 09/21/2009	Last EDR Contact: 07/12/2022
Number of Days to Update: 137	Next Scheduled EDR Contact: 10/31/2022
	Data Release Frequency: No Update Planned

GOVERNMENT RECORDS SEARCHED / DATA CURRENCY TRACKING

IHS OPEN DUMPS: Open Dumps on Indian Land

A listing of all open dumps located on Indian Land in the United States.

Date of Government Version: 04/01/2014	Source: Department of Health & Human Services, Indian Health Service
Date Data Arrived at EDR: 08/06/2014	Telephone: 301-443-1452
Date Made Active in Reports: 01/29/2015	Last EDR Contact: 07/21/2022
Number of Days to Update: 176	Next Scheduled EDR Contact: 11/07/2022
	Data Release Frequency: Varies

Local Lists of Hazardous waste / Contaminated Sites

US HIST CDL: National Clandestine Laboratory Register

A listing of clandestine drug lab locations that have been removed from the DEAs National Clandestine Laboratory Register.

Date of Government Version: 04/30/2022	Source: Drug Enforcement Administration
Date Data Arrived at EDR: 05/24/2022	Telephone: 202-307-1000
Date Made Active in Reports: 07/29/2022	Last EDR Contact: 05/24/2022
Number of Days to Update: 66	Next Scheduled EDR Contact: 09/05/2022
	Data Release Frequency: No Update Planned

US CDL: Clandestine Drug Labs

A listing of clandestine drug lab locations. The U.S. Department of Justice ("the Department") provides this web site as a public service. It contains addresses of some locations where law enforcement agencies reported they found chemicals or other items that indicated the presence of either clandestine drug laboratories or dumpsites. In most cases, the source of the entries is not the Department, and the Department has not verified the entry and does not guarantee its accuracy. Members of the public must verify the accuracy of all entries by, for example, contacting local law enforcement and local health departments.

Date of Government Version: 04/30/2022	Source: Drug Enforcement Administration
Date Data Arrived at EDR: 05/24/2022	Telephone: 202-307-1000
Date Made Active in Reports: 07/29/2022	Last EDR Contact: 05/24/2022
Number of Days to Update: 66	Next Scheduled EDR Contact: 09/05/2022
	Data Release Frequency: Quarterly

PFAS: Sites With Known PFAS Contamination

Perfluoroalkyl and polyfluoroalkyl substances (PFAS) are man-made chemicals, are resistant to heat, water and oil, and persist in the environment and the human body. PFAS are not found naturally in the environment. They have been used to make cookware, carpets, clothing, fabrics for furniture, paper packaging for food, and other materials that are resistant to water, grease, or stains. They are also used in firefighting foams and in a number of industrial processes.

Date of Government Version: 11/23/2021	Source: Department of Environmental Protection
Date Data Arrived at EDR: 12/22/2021	Telephone: 717-787-4728
Date Made Active in Reports: 03/15/2022	Last EDR Contact: 06/23/2022
Number of Days to Update: 83	Next Scheduled EDR Contact: 09/26/2022
	Data Release Frequency: Varies

Local Lists of Registered Storage Tanks

ARCHIVE UST: Archived Underground Storage Tank Sites

The list includes tanks storing highly hazardous substances that were removed from the DEP's Storage Tank Information database because of the Department's policy on sensitive information. The list also may include tanks that are removed or permanently closed.

Date of Government Version: 03/09/2022	Source: Department of Environmental Protection
Date Data Arrived at EDR: 03/10/2022	Telephone: 717-772-5599
Date Made Active in Reports: 06/06/2022	Last EDR Contact: 06/08/2022
Number of Days to Update: 88	Next Scheduled EDR Contact: 09/19/2022
	Data Release Frequency: Varies

GOVERNMENT RECORDS SEARCHED / DATA CURRENCY TRACKING

ARCHIVE AST: Archived Aboveground Storage Tank Sites

The list includes aboveground tanks with a capacity greater than 21,000 gallons that were removed from the DEP's Storage Tank Information database because of the Department's policy on sensitive information. The list also may include tanks that are removed or permanently closed.

Date of Government Version: 03/09/2022	Source: Department of Environmental Protection
Date Data Arrived at EDR: 03/10/2022	Telephone: 717-772-5599
Date Made Active in Reports: 06/06/2022	Last EDR Contact: 06/08/2022
Number of Days to Update: 88	Next Scheduled EDR Contact: 09/19/2022
	Data Release Frequency: Varies

Local Land Records

LIENS 2: CERCLA Lien Information

A Federal CERCLA ('Superfund') lien can exist by operation of law at any site or property at which EPA has spent Superfund monies. These monies are spent to investigate and address releases and threatened releases of contamination. CERCLIS provides information as to the identity of these sites and properties.

Date of Government Version: 04/27/2022	Source: Environmental Protection Agency
Date Data Arrived at EDR: 05/05/2022	Telephone: 202-564-6023
Date Made Active in Reports: 05/31/2022	Last EDR Contact: 08/02/2022
Number of Days to Update: 26	Next Scheduled EDR Contact: 10/10/2022
	Data Release Frequency: Semi-Annually

ACT 2-DEED: Act 2-Deed Acknowledgment Sites

This listing pertains to sites where the Department has approved a cleanup requiring a deed acknowledgment under Act 2. This list includes sites remediated to a non-residential Statewide health standard (Section 303(g)); all sites demonstrating attainment of a Site-specific standard (Section 304(m)); and sites being remediated as a special industrial area (Section 305(g)). Persons who remediated a site to a standard that requires a deed acknowledgment shall comply with the requirements of the Solid Waste Management Act or the Hazardous Sites Cleanup Act, as referenced in Act 2. These statutes require a property description section in the deed concerning the hazardous substance disposal on the site. The location of disposed hazardous substances and a description of the type of hazardous substances disposed on the site shall be included in the deed acknowledgment. A deed acknowledgment is required at the time of conveyance of the property.

Date of Government Version: 04/23/2010	Source: Department of Environmental Protection
Date Data Arrived at EDR: 04/28/2010	Telephone: 717-783-9470
Date Made Active in Reports: 04/30/2010	Last EDR Contact: 07/22/2011
Number of Days to Update: 2	Next Scheduled EDR Contact: 11/07/2011
	Data Release Frequency: Varies

Records of Emergency Release Reports

HMIRS: Hazardous Materials Information Reporting System

Hazardous Materials Incident Report System. HMIRS contains hazardous material spill incidents reported to DOT.

Date of Government Version: 03/21/2022	Source: U.S. Department of Transportation
Date Data Arrived at EDR: 03/21/2022	Telephone: 202-366-4555
Date Made Active in Reports: 06/14/2022	Last EDR Contact: 06/21/2022
Number of Days to Update: 85	Next Scheduled EDR Contact: 10/03/2022
	Data Release Frequency: Quarterly

SPILLS: State spills

A listing of hazardous material incidents.

Date of Government Version: 04/20/2022	Source: DEP, Emergency Response
Date Data Arrived at EDR: 04/29/2022	Telephone: 717-787-5715
Date Made Active in Reports: 07/19/2022	Last EDR Contact: 08/10/2022
Number of Days to Update: 81	Next Scheduled EDR Contact: 10/17/2022
	Data Release Frequency: Semi-Annually

GOVERNMENT RECORDS SEARCHED / DATA CURRENCY TRACKING

Other Ascertainable Records

RCRA NonGen / NLR: RCRA - Non Generators / No Longer Regulated

RCRAInfo is EPA's comprehensive information system, providing access to data supporting the Resource Conservation and Recovery Act (RCRA) of 1976 and the Hazardous and Solid Waste Amendments (HSWA) of 1984. The database includes selective information on sites which generate, transport, store, treat and/or dispose of hazardous waste as defined by the Resource Conservation and Recovery Act (RCRA). Non-Generators do not presently generate hazardous waste.

Date of Government Version: 06/20/2022	Source: Environmental Protection Agency
Date Data Arrived at EDR: 06/21/2022	Telephone: 800-438-2474
Date Made Active in Reports: 06/28/2022	Last EDR Contact: 06/21/2022
Number of Days to Update: 7	Next Scheduled EDR Contact: 10/03/2022
	Data Release Frequency: Quarterly

FUDS: Formerly Used Defense Sites

The listing includes locations of Formerly Used Defense Sites properties where the US Army Corps of Engineers is actively working or will take necessary cleanup actions.

Date of Government Version: 05/11/2022	Source: U.S. Army Corps of Engineers
Date Data Arrived at EDR: 05/17/2022	Telephone: 202-528-4285
Date Made Active in Reports: 07/29/2022	Last EDR Contact: 05/17/2022
Number of Days to Update: 73	Next Scheduled EDR Contact: 08/29/2022
	Data Release Frequency: Varies

DOD: Department of Defense Sites

This data set consists of federally owned or administered lands, administered by the Department of Defense, that have any area equal to or greater than 640 acres of the United States, Puerto Rico, and the U.S. Virgin Islands.

Date of Government Version: 06/07/2021	Source: USGS
Date Data Arrived at EDR: 07/13/2021	Telephone: 888-275-8747
Date Made Active in Reports: 03/09/2022	Last EDR Contact: 07/13/2022
Number of Days to Update: 239	Next Scheduled EDR Contact: 10/24/2022
	Data Release Frequency: Varies

FEDLAND: Federal and Indian Lands

Federally and Indian administrated lands of the United States. Lands included are administrated by: Army Corps of Engineers, Bureau of Reclamation, National Wild and Scenic River, National Wildlife Refuge, Public Domain Land, Wilderness, Wilderness Study Area, Wildlife Management Area, Bureau of Indian Affairs, Bureau of Land Management, Department of Justice, Forest Service, Fish and Wildlife Service, National Park Service.

Date of Government Version: 04/02/2018	Source: U.S. Geological Survey
Date Data Arrived at EDR: 04/11/2018	Telephone: 888-275-8747
Date Made Active in Reports: 11/06/2019	Last EDR Contact: 07/08/2022
Number of Days to Update: 574	Next Scheduled EDR Contact: 10/17/2022
	Data Release Frequency: N/A

SCRD DRYCLEANERS: State Coalition for Remediation of Drycleaners Listing

The State Coalition for Remediation of Drycleaners was established in 1998, with support from the U.S. EPA Office of Superfund Remediation and Technology Innovation. It is comprised of representatives of states with established drycleaner remediation programs. Currently the member states are Alabama, Connecticut, Florida, Illinois, Kansas, Minnesota, Missouri, North Carolina, Oregon, South Carolina, Tennessee, Texas, and Wisconsin.

Date of Government Version: 01/01/2017	Source: Environmental Protection Agency
Date Data Arrived at EDR: 02/03/2017	Telephone: 615-532-8599
Date Made Active in Reports: 04/07/2017	Last EDR Contact: 08/03/2022
Number of Days to Update: 63	Next Scheduled EDR Contact: 11/21/2022
	Data Release Frequency: Varies

GOVERNMENT RECORDS SEARCHED / DATA CURRENCY TRACKING

US FIN ASSUR: Financial Assurance Information

All owners and operators of facilities that treat, store, or dispose of hazardous waste are required to provide proof that they will have sufficient funds to pay for the clean up, closure, and post-closure care of their facilities.

Date of Government Version: 03/21/2022	Source: Environmental Protection Agency
Date Data Arrived at EDR: 03/21/2022	Telephone: 202-566-1917
Date Made Active in Reports: 06/14/2022	Last EDR Contact: 06/21/2022
Number of Days to Update: 85	Next Scheduled EDR Contact: 10/03/2022
	Data Release Frequency: Quarterly

EPA WATCH LIST: EPA WATCH LIST

EPA maintains a "Watch List" to facilitate dialogue between EPA, state and local environmental agencies on enforcement matters relating to facilities with alleged violations identified as either significant or high priority. Being on the Watch List does not mean that the facility has actually violated the law only that an investigation by EPA or a state or local environmental agency has led those organizations to allege that an unproven violation has in fact occurred. Being on the Watch List does not represent a higher level of concern regarding the alleged violations that were detected, but instead indicates cases requiring additional dialogue between EPA, state and local agencies - primarily because of the length of time the alleged violation has gone unaddressed or unresolved.

Date of Government Version: 08/30/2013	Source: Environmental Protection Agency
Date Data Arrived at EDR: 03/21/2014	Telephone: 617-520-3000
Date Made Active in Reports: 06/17/2014	Last EDR Contact: 07/29/2022
Number of Days to Update: 88	Next Scheduled EDR Contact: 11/14/2022
	Data Release Frequency: Quarterly

2020 COR ACTION: 2020 Corrective Action Program List

The EPA has set ambitious goals for the RCRA Corrective Action program by creating the 2020 Corrective Action Universe. This RCRA cleanup baseline includes facilities expected to need corrective action. The 2020 universe contains a wide variety of sites. Some properties are heavily contaminated while others were contaminated but have since been cleaned up. Still others have not been fully investigated yet, and may require little or no remediation. Inclusion in the 2020 Universe does not necessarily imply failure on the part of a facility to meet its RCRA obligations.

Date of Government Version: 09/30/2017	Source: Environmental Protection Agency
Date Data Arrived at EDR: 05/08/2018	Telephone: 703-308-4044
Date Made Active in Reports: 07/20/2018	Last EDR Contact: 08/04/2022
Number of Days to Update: 73	Next Scheduled EDR Contact: 11/14/2022
	Data Release Frequency: Varies

TSCA: Toxic Substances Control Act

Toxic Substances Control Act. TSCA identifies manufacturers and importers of chemical substances included on the TSCA Chemical Substance Inventory list. It includes data on the production volume of these substances by plant site.

Date of Government Version: 12/31/2016	Source: EPA
Date Data Arrived at EDR: 06/17/2020	Telephone: 202-260-5521
Date Made Active in Reports: 09/10/2020	Last EDR Contact: 06/14/2022
Number of Days to Update: 85	Next Scheduled EDR Contact: 09/26/2022
	Data Release Frequency: Every 4 Years

TRIS: Toxic Chemical Release Inventory System

Toxic Release Inventory System. TRIS identifies facilities which release toxic chemicals to the air, water and land in reportable quantities under SARA Title III Section 313.

Date of Government Version: 12/31/2018	Source: EPA
Date Data Arrived at EDR: 08/14/2020	Telephone: 202-566-0250
Date Made Active in Reports: 11/04/2020	Last EDR Contact: 05/20/2022
Number of Days to Update: 82	Next Scheduled EDR Contact: 08/29/2022
	Data Release Frequency: Annually

GOVERNMENT RECORDS SEARCHED / DATA CURRENCY TRACKING

SSTS: Section 7 Tracking Systems

Section 7 of the Federal Insecticide, Fungicide and Rodenticide Act, as amended (92 Stat. 829) requires all registered pesticide-producing establishments to submit a report to the Environmental Protection Agency by March 1st each year. Each establishment must report the types and amounts of pesticides, active ingredients and devices being produced, and those having been produced and sold or distributed in the past year.

Date of Government Version: 07/18/2022	Source: EPA
Date Data Arrived at EDR: 07/18/2022	Telephone: 202-564-4203
Date Made Active in Reports: 07/29/2022	Last EDR Contact: 07/18/2022
Number of Days to Update: 11	Next Scheduled EDR Contact: 10/31/2022
	Data Release Frequency: Annually

ROD: Records Of Decision

Record of Decision. ROD documents mandate a permanent remedy at an NPL (Superfund) site containing technical and health information to aid in the cleanup.

Date of Government Version: 04/27/2022	Source: EPA
Date Data Arrived at EDR: 05/05/2022	Telephone: 703-416-0223
Date Made Active in Reports: 05/31/2022	Last EDR Contact: 08/02/2022
Number of Days to Update: 26	Next Scheduled EDR Contact: 09/12/2022
	Data Release Frequency: Annually

RMP: Risk Management Plans

When Congress passed the Clean Air Act Amendments of 1990, it required EPA to publish regulations and guidance for chemical accident prevention at facilities using extremely hazardous substances. The Risk Management Program Rule (RMP Rule) was written to implement Section 112(r) of these amendments. The rule, which built upon existing industry codes and standards, requires companies of all sizes that use certain flammable and toxic substances to develop a Risk Management Program, which includes a(n): Hazard assessment that details the potential effects of an accidental release, an accident history of the last five years, and an evaluation of worst-case and alternative accidental releases; Prevention program that includes safety precautions and maintenance, monitoring, and employee training measures; and Emergency response program that spells out emergency health care, employee training measures and procedures for informing the public and response agencies (e.g the fire department) should an accident occur.

Date of Government Version: 04/27/2022	Source: Environmental Protection Agency
Date Data Arrived at EDR: 05/04/2022	Telephone: 202-564-8600
Date Made Active in Reports: 05/10/2022	Last EDR Contact: 07/14/2022
Number of Days to Update: 6	Next Scheduled EDR Contact: 10/31/2022
	Data Release Frequency: Varies

RAATS: RCRA Administrative Action Tracking System

RCRA Administration Action Tracking System. RAATS contains records based on enforcement actions issued under RCRA pertaining to major violators and includes administrative and civil actions brought by the EPA. For administration actions after September 30, 1995, data entry in the RAATS database was discontinued. EPA will retain a copy of the database for historical records. It was necessary to terminate RAATS because a decrease in agency resources made it impossible to continue to update the information contained in the database.

Date of Government Version: 04/17/1995	Source: EPA
Date Data Arrived at EDR: 07/03/1995	Telephone: 202-564-4104
Date Made Active in Reports: 08/07/1995	Last EDR Contact: 06/02/2008
Number of Days to Update: 35	Next Scheduled EDR Contact: 09/01/2008
	Data Release Frequency: No Update Planned

PRP: Potentially Responsible Parties

A listing of verified Potentially Responsible Parties

Date of Government Version: 01/25/2022	Source: EPA
Date Data Arrived at EDR: 02/03/2022	Telephone: 202-564-6023
Date Made Active in Reports: 02/25/2022	Last EDR Contact: 08/02/2022
Number of Days to Update: 22	Next Scheduled EDR Contact: 11/14/2022
	Data Release Frequency: Quarterly

GOVERNMENT RECORDS SEARCHED / DATA CURRENCY TRACKING

PADS: PCB Activity Database System

PCB Activity Database. PADS Identifies generators, transporters, commercial storers and/or brokers and disposers of PCB's who are required to notify the EPA of such activities.

Date of Government Version: 01/20/2022	Source: EPA
Date Data Arrived at EDR: 01/20/2022	Telephone: 202-566-0500
Date Made Active in Reports: 03/25/2022	Last EDR Contact: 07/08/2022
Number of Days to Update: 64	Next Scheduled EDR Contact: 10/17/2022
	Data Release Frequency: Annually

ICIS: Integrated Compliance Information System

The Integrated Compliance Information System (ICIS) supports the information needs of the national enforcement and compliance program as well as the unique needs of the National Pollutant Discharge Elimination System (NPDES) program.

Date of Government Version: 11/18/2016	Source: Environmental Protection Agency
Date Data Arrived at EDR: 11/23/2016	Telephone: 202-564-2501
Date Made Active in Reports: 02/10/2017	Last EDR Contact: 06/28/2022
Number of Days to Update: 79	Next Scheduled EDR Contact: 10/17/2022
	Data Release Frequency: Quarterly

FTTS: FIFRA/ TSCA Tracking System - FIFRA (Federal Insecticide, Fungicide, & Rodenticide Act)/TSCA (Toxic Substances Control Act)

FTTS tracks administrative cases and pesticide enforcement actions and compliance activities related to FIFRA, TSCA and EPCRA (Emergency Planning and Community Right-to-Know Act). To maintain currency, EDR contacts the Agency on a quarterly basis.

Date of Government Version: 04/09/2009	Source: EPA/Office of Prevention, Pesticides and Toxic Substances
Date Data Arrived at EDR: 04/16/2009	Telephone: 202-566-1667
Date Made Active in Reports: 05/11/2009	Last EDR Contact: 08/18/2017
Number of Days to Update: 25	Next Scheduled EDR Contact: 12/04/2017
	Data Release Frequency: No Update Planned

FTTS INSP: FIFRA/ TSCA Tracking System - FIFRA (Federal Insecticide, Fungicide, & Rodenticide Act)/TSCA (Toxic Substances Control Act)

A listing of FIFRA/TSCA Tracking System (FTTS) inspections and enforcements.

Date of Government Version: 04/09/2009	Source: EPA
Date Data Arrived at EDR: 04/16/2009	Telephone: 202-566-1667
Date Made Active in Reports: 05/11/2009	Last EDR Contact: 08/18/2017
Number of Days to Update: 25	Next Scheduled EDR Contact: 12/04/2017
	Data Release Frequency: No Update Planned

MLTS: Material Licensing Tracking System

MLTS is maintained by the Nuclear Regulatory Commission and contains a list of approximately 8,100 sites which possess or use radioactive materials and which are subject to NRC licensing requirements. To maintain currency, EDR contacts the Agency on a quarterly basis.

Date of Government Version: 03/11/2022	Source: Nuclear Regulatory Commission
Date Data Arrived at EDR: 03/15/2022	Telephone: 301-415-7169
Date Made Active in Reports: 06/14/2022	Last EDR Contact: 07/13/2022
Number of Days to Update: 91	Next Scheduled EDR Contact: 10/31/2022
	Data Release Frequency: Quarterly

COAL ASH DOE: Steam-Electric Plant Operation Data

A listing of power plants that store ash in surface ponds.

Date of Government Version: 12/31/2020	Source: Department of Energy
Date Data Arrived at EDR: 11/30/2021	Telephone: 202-586-8719
Date Made Active in Reports: 02/22/2022	Last EDR Contact: 06/02/2022
Number of Days to Update: 84	Next Scheduled EDR Contact: 09/12/2022
	Data Release Frequency: Varies

GOVERNMENT RECORDS SEARCHED / DATA CURRENCY TRACKING

COAL ASH EPA: Coal Combustion Residues Surface Impoundments List

A listing of coal combustion residues surface impoundments with high hazard potential ratings.

Date of Government Version: 01/12/2017	Source: Environmental Protection Agency
Date Data Arrived at EDR: 03/05/2019	Telephone: N/A
Date Made Active in Reports: 11/11/2019	Last EDR Contact: 05/25/2022
Number of Days to Update: 251	Next Scheduled EDR Contact: 09/12/2022
	Data Release Frequency: Varies

PCB TRANSFORMER: PCB Transformer Registration Database

The database of PCB transformer registrations that includes all PCB registration submittals.

Date of Government Version: 09/13/2019	Source: Environmental Protection Agency
Date Data Arrived at EDR: 11/06/2019	Telephone: 202-566-0517
Date Made Active in Reports: 02/10/2020	Last EDR Contact: 08/04/2022
Number of Days to Update: 96	Next Scheduled EDR Contact: 11/14/2022
	Data Release Frequency: Varies

RADINFO: Radiation Information Database

The Radiation Information Database (RADINFO) contains information about facilities that are regulated by U.S. Environmental Protection Agency (EPA) regulations for radiation and radioactivity.

Date of Government Version: 07/01/2019	Source: Environmental Protection Agency
Date Data Arrived at EDR: 07/01/2019	Telephone: 202-343-9775
Date Made Active in Reports: 09/23/2019	Last EDR Contact: 06/23/2022
Number of Days to Update: 84	Next Scheduled EDR Contact: 10/10/2022
	Data Release Frequency: Quarterly

HIST FTTS: FIFRA/TSCA Tracking System Administrative Case Listing

A complete administrative case listing from the FIFRA/TSCA Tracking System (FTTS) for all ten EPA regions. The information was obtained from the National Compliance Database (NCDB). NCDB supports the implementation of FIFRA (Federal Insecticide, Fungicide, and Rodenticide Act) and TSCA (Toxic Substances Control Act). Some EPA regions are now closing out records. Because of that, and the fact that some EPA regions are not providing EPA Headquarters with updated records, it was decided to create a HIST FTTS database. It included records that may not be included in the newer FTTS database updates. This database is no longer updated.

Date of Government Version: 10/19/2006	Source: Environmental Protection Agency
Date Data Arrived at EDR: 03/01/2007	Telephone: 202-564-2501
Date Made Active in Reports: 04/10/2007	Last EDR Contact: 12/17/2007
Number of Days to Update: 40	Next Scheduled EDR Contact: 03/17/2008
	Data Release Frequency: No Update Planned

HIST FTTS INSP: FIFRA/TSCA Tracking System Inspection & Enforcement Case Listing

A complete inspection and enforcement case listing from the FIFRA/TSCA Tracking System (FTTS) for all ten EPA regions. The information was obtained from the National Compliance Database (NCDB). NCDB supports the implementation of FIFRA (Federal Insecticide, Fungicide, and Rodenticide Act) and TSCA (Toxic Substances Control Act). Some EPA regions are now closing out records. Because of that, and the fact that some EPA regions are not providing EPA Headquarters with updated records, it was decided to create a HIST FTTS database. It included records that may not be included in the newer FTTS database updates. This database is no longer updated.

Date of Government Version: 10/19/2006	Source: Environmental Protection Agency
Date Data Arrived at EDR: 03/01/2007	Telephone: 202-564-2501
Date Made Active in Reports: 04/10/2007	Last EDR Contact: 12/17/2008
Number of Days to Update: 40	Next Scheduled EDR Contact: 03/17/2008
	Data Release Frequency: No Update Planned

DOT OPS: Incident and Accident Data

Department of Transportation, Office of Pipeline Safety Incident and Accident data.

GOVERNMENT RECORDS SEARCHED / DATA CURRENCY TRACKING

Date of Government Version: 01/02/2020
Date Data Arrived at EDR: 01/28/2020
Date Made Active in Reports: 04/17/2020
Number of Days to Update: 80

Source: Department of Transportation, Office of Pipeline Safety
Telephone: 202-366-4595
Last EDR Contact: 07/21/2022
Next Scheduled EDR Contact: 11/07/2022
Data Release Frequency: Quarterly

CONSENT: Superfund (CERCLA) Consent Decrees

Major legal settlements that establish responsibility and standards for cleanup at NPL (Superfund) sites. Released periodically by United States District Courts after settlement by parties to litigation matters.

Date of Government Version: 03/31/2022
Date Data Arrived at EDR: 04/14/2022
Date Made Active in Reports: 07/12/2022
Number of Days to Update: 89

Source: Department of Justice, Consent Decree Library
Telephone: Varies
Last EDR Contact: 06/29/2022
Next Scheduled EDR Contact: 10/17/2022
Data Release Frequency: Varies

BRS: Biennial Reporting System

The Biennial Reporting System is a national system administered by the EPA that collects data on the generation and management of hazardous waste. BRS captures detailed data from two groups: Large Quantity Generators (LQG) and Treatment, Storage, and Disposal Facilities.

Date of Government Version: 12/31/2019
Date Data Arrived at EDR: 03/02/2022
Date Made Active in Reports: 03/25/2022
Number of Days to Update: 23

Source: EPA/NTIS
Telephone: 800-424-9346
Last EDR Contact: 06/21/2022
Next Scheduled EDR Contact: 10/03/2022
Data Release Frequency: Biennially

INDIAN RESERV: Indian Reservations

This map layer portrays Indian administered lands of the United States that have any area equal to or greater than 640 acres.

Date of Government Version: 12/31/2014
Date Data Arrived at EDR: 07/14/2015
Date Made Active in Reports: 01/10/2017
Number of Days to Update: 546

Source: USGS
Telephone: 202-208-3710
Last EDR Contact: 07/08/2022
Next Scheduled EDR Contact: 10/17/2022
Data Release Frequency: Semi-Annually

FUSRAP: Formerly Utilized Sites Remedial Action Program

DOE established the Formerly Utilized Sites Remedial Action Program (FUSRAP) in 1974 to remediate sites where radioactive contamination remained from Manhattan Project and early U.S. Atomic Energy Commission (AEC) operations.

Date of Government Version: 07/26/2021
Date Data Arrived at EDR: 07/27/2021
Date Made Active in Reports: 10/22/2021
Number of Days to Update: 87

Source: Department of Energy
Telephone: 202-586-3559
Last EDR Contact: 07/26/2022
Next Scheduled EDR Contact: 11/14/2022
Data Release Frequency: Varies

UMTRA: Uranium Mill Tailings Sites

Uranium ore was mined by private companies for federal government use in national defense programs. When the mills shut down, large piles of the sand-like material (mill tailings) remain after uranium has been extracted from the ore. Levels of human exposure to radioactive materials from the piles are low; however, in some cases tailings were used as construction materials before the potential health hazards of the tailings were recognized.

Date of Government Version: 08/30/2019
Date Data Arrived at EDR: 11/15/2019
Date Made Active in Reports: 01/28/2020
Number of Days to Update: 74

Source: Department of Energy
Telephone: 505-845-0011
Last EDR Contact: 08/10/2022
Next Scheduled EDR Contact: 11/28/2022
Data Release Frequency: Varies

GOVERNMENT RECORDS SEARCHED / DATA CURRENCY TRACKING

LEAD SMELTER 1: Lead Smelter Sites

A listing of former lead smelter site locations.

Date of Government Version: 04/27/2022	Source: Environmental Protection Agency
Date Data Arrived at EDR: 05/05/2022	Telephone: 703-603-8787
Date Made Active in Reports: 05/31/2022	Last EDR Contact: 08/01/2022
Number of Days to Update: 26	Next Scheduled EDR Contact: 10/10/2022
	Data Release Frequency: Varies

LEAD SMELTER 2: Lead Smelter Sites

A list of several hundred sites in the U.S. where secondary lead smelting was done from 1931 and 1964. These sites may pose a threat to public health through ingestion or inhalation of contaminated soil or dust

Date of Government Version: 04/05/2001	Source: American Journal of Public Health
Date Data Arrived at EDR: 10/27/2010	Telephone: 703-305-6451
Date Made Active in Reports: 12/02/2010	Last EDR Contact: 12/02/2009
Number of Days to Update: 36	Next Scheduled EDR Contact: N/A
	Data Release Frequency: No Update Planned

US AIRS (AFS): Aerometric Information Retrieval System Facility Subsystem (AFS)

The database is a sub-system of Aerometric Information Retrieval System (AIRS). AFS contains compliance data on air pollution point sources regulated by the U.S. EPA and/or state and local air regulatory agencies. This information comes from source reports by various stationary sources of air pollution, such as electric power plants, steel mills, factories, and universities, and provides information about the air pollutants they produce. Action, air program, air program pollutant, and general level plant data. It is used to track emissions and compliance data from industrial plants.

Date of Government Version: 10/12/2016	Source: EPA
Date Data Arrived at EDR: 10/26/2016	Telephone: 202-564-2496
Date Made Active in Reports: 02/03/2017	Last EDR Contact: 09/26/2017
Number of Days to Update: 100	Next Scheduled EDR Contact: 01/08/2018
	Data Release Frequency: Annually

US AIRS MINOR: Air Facility System Data

A listing of minor source facilities.

Date of Government Version: 10/12/2016	Source: EPA
Date Data Arrived at EDR: 10/26/2016	Telephone: 202-564-2496
Date Made Active in Reports: 02/03/2017	Last EDR Contact: 09/26/2017
Number of Days to Update: 100	Next Scheduled EDR Contact: 01/08/2018
	Data Release Frequency: Annually

MINES VIOLATIONS: MSHA Violation Assessment Data

Mines violation and assessment information. Department of Labor, Mine Safety & Health Administration.

Date of Government Version: 03/21/2022	Source: DOL, Mine Safety & Health Admi
Date Data Arrived at EDR: 03/22/2022	Telephone: 202-693-9424
Date Made Active in Reports: 03/25/2022	Last EDR Contact: 08/02/2022
Number of Days to Update: 3	Next Scheduled EDR Contact: 09/12/2022
	Data Release Frequency: Quarterly

US MINES: Mines Master Index File

Contains all mine identification numbers issued for mines active or opened since 1971. The data also includes violation information.

Date of Government Version: 05/02/2022	Source: Department of Labor, Mine Safety and Health Administration
Date Data Arrived at EDR: 05/25/2022	Telephone: 303-231-5959
Date Made Active in Reports: 07/29/2022	Last EDR Contact: 05/25/2022
Number of Days to Update: 65	Next Scheduled EDR Contact: 09/05/2022
	Data Release Frequency: Semi-Annually

GOVERNMENT RECORDS SEARCHED / DATA CURRENCY TRACKING

US MINES 2: Ferrous and Nonferrous Metal Mines Database Listing

This map layer includes ferrous (ferrous metal mines are facilities that extract ferrous metals, such as iron ore or molybdenum) and nonferrous (Nonferrous metal mines are facilities that extract nonferrous metals, such as gold, silver, copper, zinc, and lead) metal mines in the United States.

Date of Government Version: 05/06/2020	Source: USGS
Date Data Arrived at EDR: 05/27/2020	Telephone: 703-648-7709
Date Made Active in Reports: 08/13/2020	Last EDR Contact: 05/27/2022
Number of Days to Update: 78	Next Scheduled EDR Contact: 09/05/2022
	Data Release Frequency: Varies

US MINES 3: Active Mines & Mineral Plants Database Listing

Active Mines and Mineral Processing Plant operations for commodities monitored by the Minerals Information Team of the USGS.

Date of Government Version: 04/14/2011	Source: USGS
Date Data Arrived at EDR: 06/08/2011	Telephone: 703-648-7709
Date Made Active in Reports: 09/13/2011	Last EDR Contact: 05/27/2022
Number of Days to Update: 97	Next Scheduled EDR Contact: 09/05/2022
	Data Release Frequency: Varies

ABANDONED MINES: Abandoned Mines

An inventory of land and water impacted by past mining (primarily coal mining) is maintained by OSMRE to provide information needed to implement the Surface Mining Control and Reclamation Act of 1977 (SMCRA). The inventory contains information on the location, type, and extent of AML impacts, as well as, information on the cost associated with the reclamation of those problems. The inventory is based upon field surveys by State, Tribal, and OSMRE program officials. It is dynamic to the extent that it is modified as new problems are identified and existing problems are reclaimed.

Date of Government Version: 03/10/2022	Source: Department of Interior
Date Data Arrived at EDR: 03/10/2022	Telephone: 202-208-2609
Date Made Active in Reports: 06/14/2022	Last EDR Contact: 06/14/2022
Number of Days to Update: 96	Next Scheduled EDR Contact: 09/19/2022
	Data Release Frequency: Quarterly

FINDS: Facility Index System/Facility Registry System

Facility Index System. FINDS contains both facility information and 'pointers' to other sources that contain more detail. EDR includes the following FINDS databases in this report: PCS (Permit Compliance System), AIRS (Aerometric Information Retrieval System), DOCKET (Enforcement Docket used to manage and track information on civil judicial enforcement cases for all environmental statutes), FURS (Federal Underground Injection Control), C-DOCKET (Criminal Docket System used to track criminal enforcement actions for all environmental statutes), FFIS (Federal Facilities Information System), STATE (State Environmental Laws and Statutes), and PADS (PCB Activity Data System).

Date of Government Version: 05/13/2022	Source: EPA
Date Data Arrived at EDR: 05/18/2022	Telephone: (215) 814-5000
Date Made Active in Reports: 05/31/2022	Last EDR Contact: 05/18/2022
Number of Days to Update: 13	Next Scheduled EDR Contact: 09/12/2022
	Data Release Frequency: Quarterly

UXO: Unexploded Ordnance Sites

A listing of unexploded ordnance site locations

Date of Government Version: 12/31/2020	Source: Department of Defense
Date Data Arrived at EDR: 01/11/2022	Telephone: 703-704-1564
Date Made Active in Reports: 02/14/2022	Last EDR Contact: 07/07/2022
Number of Days to Update: 34	Next Scheduled EDR Contact: 10/24/2022
	Data Release Frequency: Varies

ECHO: Enforcement & Compliance History Information

ECHO provides integrated compliance and enforcement information for about 800,000 regulated facilities nationwide.

GOVERNMENT RECORDS SEARCHED / DATA CURRENCY TRACKING

Date of Government Version: 04/02/2022
Date Data Arrived at EDR: 04/05/2022
Date Made Active in Reports: 06/28/2022
Number of Days to Update: 84

Source: Environmental Protection Agency
Telephone: 202-564-2280
Last EDR Contact: 07/01/2022
Next Scheduled EDR Contact: 10/17/2022
Data Release Frequency: Quarterly

DOCKET HWC: Hazardous Waste Compliance Docket Listing

A complete list of the Federal Agency Hazardous Waste Compliance Docket Facilities.

Date of Government Version: 05/06/2021
Date Data Arrived at EDR: 05/21/2021
Date Made Active in Reports: 08/11/2021
Number of Days to Update: 82

Source: Environmental Protection Agency
Telephone: 202-564-0527
Last EDR Contact: 05/19/2022
Next Scheduled EDR Contact: 09/05/2022
Data Release Frequency: Varies

FUELS PROGRAM: EPA Fuels Program Registered Listing

This listing includes facilities that are registered under the Part 80 (Code of Federal Regulations) EPA Fuels Programs. All companies now are required to submit new and updated registrations.

Date of Government Version: 05/16/2022
Date Data Arrived at EDR: 05/17/2022
Date Made Active in Reports: 07/29/2022
Number of Days to Update: 73

Source: EPA
Telephone: 800-385-6164
Last EDR Contact: 05/17/2022
Next Scheduled EDR Contact: 08/29/2022
Data Release Frequency: Quarterly

AIRS: Permit and Emissions Inventory Data

Permit and emissions inventory data.

Date of Government Version: 03/15/2022
Date Data Arrived at EDR: 03/16/2022
Date Made Active in Reports: 06/10/2022
Number of Days to Update: 86

Source: Department of Environmental Protection
Telephone: 717-787-9702
Last EDR Contact: 06/14/2022
Next Scheduled EDR Contact: 09/26/2022
Data Release Frequency: Annually

ASBESTOS: Asbestos Notification Listing

Asbestos sites

Date of Government Version: 06/01/2022
Date Data Arrived at EDR: 06/01/2022
Date Made Active in Reports: 06/13/2022
Number of Days to Update: 12

Source: Department of Labor & Industry
Telephone: 717-703-1092
Last EDR Contact: 06/01/2022
Next Scheduled EDR Contact: 09/12/2022
Data Release Frequency: Varies

DRYCLEANERS: Drycleaner Facility Locations

A listing of drycleaner facility locations.

Date of Government Version: 03/15/2022
Date Data Arrived at EDR: 03/16/2022
Date Made Active in Reports: 06/13/2022
Number of Days to Update: 89

Source: Department of Environmental Protection
Telephone: 717-787-9702
Last EDR Contact: 06/14/2022
Next Scheduled EDR Contact: 09/26/2022
Data Release Frequency: Quarterly

PA MANIFEST: Manifest Information

Hazardous waste manifest information.

Date of Government Version: 06/30/2018
Date Data Arrived at EDR: 07/19/2019
Date Made Active in Reports: 09/10/2019
Number of Days to Update: 53

Source: Department of Environmental Protection
Telephone: 717-783-8990
Last EDR Contact: 07/06/2022
Next Scheduled EDR Contact: 10/24/2022
Data Release Frequency: Annually

GOVERNMENT RECORDS SEARCHED / DATA CURRENCY TRACKING

MINES: Abandoned Mine Land Inventory

This data set portrays the approximate location of Abandoned Mine Land Problem Areas containing public health, safety, and public welfare problems created by past coal mining.

Date of Government Version: 04/07/2022
Date Data Arrived at EDR: 04/20/2022
Date Made Active in Reports: 07/13/2022
Number of Days to Update: 84

Source: PASDA
Telephone: 814-863-0104
Last EDR Contact: 07/18/2022
Next Scheduled EDR Contact: 10/31/2022
Data Release Frequency: Semi-Annually

NPDES: NPDES Permit Listing

A listing of facilities with an NPDES permit.

Date of Government Version: 05/31/2022
Date Data Arrived at EDR: 05/31/2022
Date Made Active in Reports: 06/13/2022
Number of Days to Update: 13

Source: Department of Environmental Protection
Telephone: 717-787-9642
Last EDR Contact: 05/31/2022
Next Scheduled EDR Contact: 09/12/2022
Data Release Frequency: Varies

UIC: Underground Injection Wells

A listing of underground injection well locations.

Date of Government Version: 03/15/2022
Date Data Arrived at EDR: 03/16/2022
Date Made Active in Reports: 06/13/2022
Number of Days to Update: 89

Source: Department of Environmental Protection
Telephone: 717-783-7209
Last EDR Contact: 06/14/2022
Next Scheduled EDR Contact: 09/26/2022
Data Release Frequency: Quarterly

PCS ENF: Enforcement data

No description is available for this data

Date of Government Version: 12/31/2014
Date Data Arrived at EDR: 02/05/2015
Date Made Active in Reports: 03/06/2015
Number of Days to Update: 29

Source: EPA
Telephone: 202-564-2497
Last EDR Contact: 06/28/2022
Next Scheduled EDR Contact: 10/17/2022
Data Release Frequency: Varies

PCS: Permit Compliance System

PCS is a computerized management information system that contains data on National Pollutant Discharge Elimination System (NPDES) permit holding facilities. PCS tracks the permit, compliance, and enforcement status of NPDES facilities.

Date of Government Version: 07/14/2011
Date Data Arrived at EDR: 08/05/2011
Date Made Active in Reports: 09/29/2011
Number of Days to Update: 55

Source: EPA, Office of Water
Telephone: 202-564-2496
Last EDR Contact: 06/28/2022
Next Scheduled EDR Contact: 10/17/2022
Data Release Frequency: Semi-Annually

PCS INACTIVE: Listing of Inactive PCS Permits

An inactive permit is a facility that has shut down or is no longer discharging.

Date of Government Version: 11/05/2014
Date Data Arrived at EDR: 01/06/2015
Date Made Active in Reports: 05/06/2015
Number of Days to Update: 120

Source: EPA
Telephone: 202-564-2496
Last EDR Contact: 06/28/2022
Next Scheduled EDR Contact: 10/17/2022
Data Release Frequency: Semi-Annually

MINES MRDS: Mineral Resources Data System

Mineral Resources Data System

GOVERNMENT RECORDS SEARCHED / DATA CURRENCY TRACKING

Date of Government Version: 04/06/2018
Date Data Arrived at EDR: 10/21/2019
Date Made Active in Reports: 10/24/2019
Number of Days to Update: 3

Source: USGS
Telephone: 703-648-6533
Last EDR Contact: 05/27/2022
Next Scheduled EDR Contact: 09/05/2022
Data Release Frequency: Varies

EDR HIGH RISK HISTORICAL RECORDS

EDR Exclusive Records

EDR MGP: EDR Proprietary Manufactured Gas Plants

The EDR Proprietary Manufactured Gas Plant Database includes records of coal gas plants (manufactured gas plants) compiled by EDR's researchers. Manufactured gas sites were used in the United States from the 1800's to 1950's to produce a gas that could be distributed and used as fuel. These plants used whale oil, rosin, coal, or a mixture of coal, oil, and water that also produced a significant amount of waste. Many of the byproducts of the gas production, such as coal tar (oily waste containing volatile and non-volatile chemicals), sludges, oils and other compounds are potentially hazardous to human health and the environment. The byproduct from this process was frequently disposed of directly at the plant site and can remain or spread slowly, serving as a continuous source of soil and groundwater contamination.

Date of Government Version: N/A
Date Data Arrived at EDR: N/A
Date Made Active in Reports: N/A
Number of Days to Update: N/A

Source: EDR, Inc.
Telephone: N/A
Last EDR Contact: N/A
Next Scheduled EDR Contact: N/A
Data Release Frequency: No Update Planned

EDR Hist Auto: EDR Exclusive Historical Auto Stations

EDR has searched selected national collections of business directories and has collected listings of potential gas station/filling station/service station sites that were available to EDR researchers. EDR's review was limited to those categories of sources that might, in EDR's opinion, include gas station/filling station/service station establishments. The categories reviewed included, but were not limited to gas, gas station, gasoline station, filling station, auto, automobile repair, auto service station, service station, etc. This database falls within a category of information EDR classifies as "High Risk Historical Records", or HRHR. EDR's HRHR effort presents unique and sometimes proprietary data about past sites and operations that typically create environmental concerns, but may not show up in current government records searches.

Date of Government Version: N/A
Date Data Arrived at EDR: N/A
Date Made Active in Reports: N/A
Number of Days to Update: N/A

Source: EDR, Inc.
Telephone: N/A
Last EDR Contact: N/A
Next Scheduled EDR Contact: N/A
Data Release Frequency: Varies

EDR Hist Cleaner: EDR Exclusive Historical Cleaners

EDR has searched selected national collections of business directories and has collected listings of potential dry cleaner sites that were available to EDR researchers. EDR's review was limited to those categories of sources that might, in EDR's opinion, include dry cleaning establishments. The categories reviewed included, but were not limited to dry cleaners, cleaners, laundry, laundromat, cleaning/laundry, wash & dry etc. This database falls within a category of information EDR classifies as "High Risk Historical Records", or HRHR. EDR's HRHR effort presents unique and sometimes proprietary data about past sites and operations that typically create environmental concerns, but may not show up in current government records searches.

Date of Government Version: N/A
Date Data Arrived at EDR: N/A
Date Made Active in Reports: N/A
Number of Days to Update: N/A

Source: EDR, Inc.
Telephone: N/A
Last EDR Contact: N/A
Next Scheduled EDR Contact: N/A
Data Release Frequency: Varies

EDR RECOVERED GOVERNMENT ARCHIVES

Exclusive Recovered Govt. Archives

GOVERNMENT RECORDS SEARCHED / DATA CURRENCY TRACKING

RGA HWS: Recovered Government Archive State Hazardous Waste Facilities List

The EDR Recovered Government Archive State Hazardous Waste database provides a list of SHWS incidents derived from historical databases and includes many records that no longer appear in current government lists. Compiled from Records formerly available from the Department Environmental Protection in Pennsylvania.

Date of Government Version: N/A	Source: Department Environmental Protection
Date Data Arrived at EDR: 07/01/2013	Telephone: N/A
Date Made Active in Reports: 12/30/2013	Last EDR Contact: 06/01/2012
Number of Days to Update: 182	Next Scheduled EDR Contact: N/A
	Data Release Frequency: Varies

RGA LF: Recovered Government Archive Solid Waste Facilities List

The EDR Recovered Government Archive Landfill database provides a list of landfills derived from historical databases and includes many records that no longer appear in current government lists. Compiled from Records formerly available from the Department Environmental Protection in Pennsylvania.

Date of Government Version: N/A	Source: Department Environmental Protection
Date Data Arrived at EDR: 07/01/2013	Telephone: N/A
Date Made Active in Reports: 01/10/2014	Last EDR Contact: 06/01/2012
Number of Days to Update: 193	Next Scheduled EDR Contact: N/A
	Data Release Frequency: Varies

RGA LUST: Recovered Government Archive Leaking Underground Storage Tank

The EDR Recovered Government Archive Leaking Underground Storage Tank database provides a list of LUST incidents derived from historical databases and includes many records that no longer appear in current government lists. Compiled from Records formerly available from the Department Environmental Protection in Pennsylvania.

Date of Government Version: N/A	Source: Department Environmental Protection
Date Data Arrived at EDR: 07/01/2013	Telephone: N/A
Date Made Active in Reports: 12/30/2013	Last EDR Contact: 06/01/2012
Number of Days to Update: 182	Next Scheduled EDR Contact: N/A
	Data Release Frequency: Varies

OTHER DATABASE(S)

Depending on the geographic area covered by this report, the data provided in these specialty databases may or may not be complete. For example, the existence of wetlands information data in a specific report does not mean that all wetlands in the area covered by the report are included. Moreover, the absence of any reported wetlands information does not necessarily mean that wetlands do not exist in the area covered by the report.

CT MANIFEST: Hazardous Waste Manifest Data

Facility and manifest data. Manifest is a document that lists and tracks hazardous waste from the generator through transporters to a tsd facility.

Date of Government Version: 05/08/2022	Source: Department of Energy & Environmental Protection
Date Data Arrived at EDR: 05/09/2022	Telephone: 860-424-3375
Date Made Active in Reports: 07/28/2022	Last EDR Contact: 08/08/2022
Number of Days to Update: 80	Next Scheduled EDR Contact: 11/21/2022
	Data Release Frequency: No Update Planned

NJ MANIFEST: Manifest Information

Hazardous waste manifest information.

Date of Government Version: 12/31/2018	Source: Department of Environmental Protection
Date Data Arrived at EDR: 04/10/2019	Telephone: N/A
Date Made Active in Reports: 05/16/2019	Last EDR Contact: 06/28/2022
Number of Days to Update: 36	Next Scheduled EDR Contact: 10/17/2022
	Data Release Frequency: Annually

GOVERNMENT RECORDS SEARCHED / DATA CURRENCY TRACKING

NY MANIFEST: Facility and Manifest Data

Manifest is a document that lists and tracks hazardous waste from the generator through transporters to a TSD facility.

Date of Government Version: 01/01/2019
Date Data Arrived at EDR: 10/29/2021
Date Made Active in Reports: 01/19/2022
Number of Days to Update: 82

Source: Department of Environmental Conservation
Telephone: 518-402-8651
Last EDR Contact: 07/29/2022
Next Scheduled EDR Contact: 11/07/2022
Data Release Frequency: Quarterly

RI MANIFEST: Manifest information

Hazardous waste manifest information

Date of Government Version: 12/31/2020
Date Data Arrived at EDR: 11/30/2021
Date Made Active in Reports: 02/18/2022
Number of Days to Update: 80

Source: Department of Environmental Management
Telephone: 401-222-2797
Last EDR Contact: 08/10/2022
Next Scheduled EDR Contact: 11/28/2022
Data Release Frequency: Annually

VT MANIFEST: Hazardous Waste Manifest Data

Hazardous waste manifest information.

Date of Government Version: 10/28/2019
Date Data Arrived at EDR: 10/29/2019
Date Made Active in Reports: 01/09/2020
Number of Days to Update: 72

Source: Department of Environmental Conservation
Telephone: 802-241-3443
Last EDR Contact: 07/12/2022
Next Scheduled EDR Contact: 10/24/2022
Data Release Frequency: Annually

WI MANIFEST: Manifest Information

Hazardous waste manifest information.

Date of Government Version: 05/31/2018
Date Data Arrived at EDR: 06/19/2019
Date Made Active in Reports: 09/03/2019
Number of Days to Update: 76

Source: Department of Natural Resources
Telephone: N/A
Last EDR Contact: 06/03/2022
Next Scheduled EDR Contact: 09/19/2022
Data Release Frequency: Annually

Oil/Gas Pipelines

Source: Endeavor Business Media

Petroleum Bundle (Crude Oil, Refined Products, Petrochemicals, Gas Liquids (LPG/NGL), and Specialty Gases (Miscellaneous)) N = Natural Gas Bundle (Natural Gas, Gas Liquids (LPG/NGL), and Specialty Gases (Miscellaneous)). This map includes information copyrighted by Endeavor Business Media. This information is provided on a best effort basis and Endeavor Business Media does not guarantee its accuracy nor warrant its fitness for any particular purpose. Such information has been reprinted with the permission of Endeavor Business Media.

Electric Power Transmission Line Data

Source: Endeavor Business Media

This map includes information copyrighted by Endeavor Business Media. This information is provided on a best effort basis and Endeavor Business Media does not guarantee its accuracy nor warrant its fitness for any particular purpose. Such information has been reprinted with the permission of Endeavor Business Media.

Sensitive Receptors: There are individuals deemed sensitive receptors due to their fragile immune systems and special sensitivity to environmental discharges. These sensitive receptors typically include the elderly, the sick, and children. While the location of all sensitive receptors cannot be determined, EDR indicates those buildings and facilities - schools, daycares, hospitals, medical centers, and nursing homes - where individuals who are sensitive receptors are likely to be located.

AHA Hospitals:

Source: American Hospital Association, Inc.
Telephone: 312-280-5991

The database includes a listing of hospitals based on the American Hospital Association's annual survey of hospitals.

Medical Centers: Provider of Services Listing

Source: Centers for Medicare & Medicaid Services
Telephone: 410-786-3000

A listing of hospitals with Medicare provider number, produced by Centers of Medicare & Medicaid Services, a federal agency within the U.S. Department of Health and Human Services.

GOVERNMENT RECORDS SEARCHED / DATA CURRENCY TRACKING

Nursing Homes

Source: National Institutes of Health

Telephone: 301-594-6248

Information on Medicare and Medicaid certified nursing homes in the United States.

Public Schools

Source: National Center for Education Statistics

Telephone: 202-502-7300

The National Center for Education Statistics' primary database on elementary and secondary public education in the United States. It is a comprehensive, annual, national statistical database of all public elementary and secondary schools and school districts, which contains data that are comparable across all states.

Private Schools

Source: National Center for Education Statistics

Telephone: 202-502-7300

The National Center for Education Statistics' primary database on private school locations in the United States.

Daycare Centers: Child Care Facility List

Source: Department of Public Welfare

Telephone: 717-783-3856

Flood Zone Data: This data was obtained from the Federal Emergency Management Agency (FEMA). It depicts 100-year and 500-year flood zones as defined by FEMA. It includes the National Flood Hazard Layer (NFHL) which incorporates Flood Insurance Rate Map (FIRM) data and Q3 data from FEMA in areas not covered by NFHL.

Source: FEMA

Telephone: 877-336-2627

Date of Government Version: 2003, 2015

NWI: National Wetlands Inventory. This data, available in select counties across the country, was obtained by EDR in 2002, 2005 and 2010 from the U.S. Fish and Wildlife Service.

State Wetlands Data: Wetlands Inventory

Source: Pennsylvania Spatial Data Access

Telephone: 610-344-6105

Current USGS 7.5 Minute Topographic Map

Source: U.S. Geological Survey

STREET AND ADDRESS INFORMATION

Â© 2015 TomTom North America, Inc. All rights reserved. This material is proprietary and the subject of copyright protection and other intellectual property rights owned by or licensed to Tele Atlas North America, Inc. The use of this material is subject to the terms of a license agreement. You will be held liable for any unauthorized copying or disclosure of this material.

GEOCHECK[®] - PHYSICAL SETTING SOURCE ADDENDUM

TARGET PROPERTY ADDRESS

WOODS VILLAGE
4643 CHANCE WAY
PITTSBURGH, PA 15207

TARGET PROPERTY COORDINATES

Latitude (North):	40.41441 - 40° 24' 51.88"
Longitude (West):	79.943712 - 79° 56' 37.36"
Universal Tranverse Mercator:	Zone 17
UTM X (Meters):	589620.2
UTM Y (Meters):	4474079.0
Elevation:	849 ft. above sea level

USGS TOPOGRAPHIC MAP

Target Property Map:	13944227 PITTSBURGH EAST, PA
Version Date:	2019

EDR's GeoCheck Physical Setting Source Addendum is provided to assist the environmental professional in forming an opinion about the impact of potential contaminant migration.

Assessment of the impact of contaminant migration generally has two principle investigative components:

1. Groundwater flow direction, and
2. Groundwater flow velocity.

Groundwater flow direction may be impacted by surface topography, hydrology, hydrogeology, characteristics of the soil, and nearby wells. Groundwater flow velocity is generally impacted by the nature of the geologic strata.

GEOCHECK® - PHYSICAL SETTING SOURCE SUMMARY

GROUNDWATER FLOW DIRECTION INFORMATION

Groundwater flow direction for a particular site is best determined by a qualified environmental professional using site-specific well data. If such data is not reasonably ascertainable, it may be necessary to rely on other sources of information, such as surface topographic information, hydrologic information, hydrogeologic data collected on nearby properties, and regional groundwater flow information (from deep aquifers).

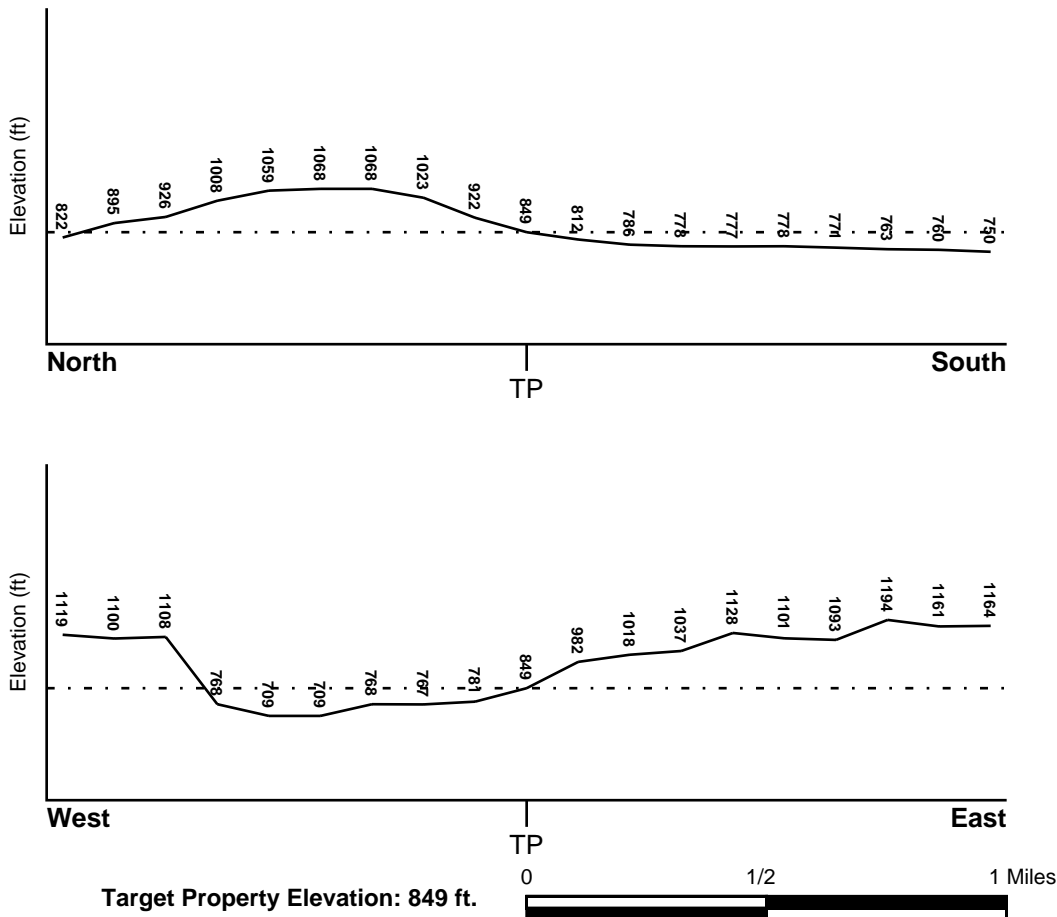
TOPOGRAPHIC INFORMATION

Surface topography may be indicative of the direction of surficial groundwater flow. This information can be used to assist the environmental professional in forming an opinion about the impact of nearby contaminated properties or, should contamination exist on the target property, what downgradient sites might be impacted.

TARGET PROPERTY TOPOGRAPHY

General Topographic Gradient: General SW

SURROUNDING TOPOGRAPHY: ELEVATION PROFILES



Source: Topography has been determined from the USGS 7.5' Digital Elevation Model and should be evaluated on a relative (not an absolute) basis. Relative elevation information between sites of close proximity should be field verified.

GEOCHECK® - PHYSICAL SETTING SOURCE SUMMARY

HYDROLOGIC INFORMATION

Surface water can act as a hydrologic barrier to groundwater flow. Such hydrologic information can be used to assist the environmental professional in forming an opinion about the impact of nearby contaminated properties or, should contamination exist on the target property, what downgradient sites might be impacted.

Refer to the Physical Setting Source Map following this summary for hydrologic information (major waterways and bodies of water).

FEMA FLOOD ZONE

<u>Flood Plain Panel at Target Property</u>	<u>FEMA Source Type</u>
42003C0362H	FEMA FIRM Flood data
<u>Additional Panels in search area:</u>	<u>FEMA Source Type</u>
42003C0366H	FEMA FIRM Flood data
42003C0364H	FEMA FIRM Flood data
42003C0368H	FEMA FIRM Flood data

NATIONAL WETLAND INVENTORY

<u>NWI Quad at Target Property</u>	<u>NWI Electronic Data Coverage</u>
PITTSBURGH EAST	YES - refer to the Overview Map and Detail Map

HYDROGEOLOGIC INFORMATION

Hydrogeologic information obtained by installation of wells on a specific site can often be an indicator of groundwater flow direction in the immediate area. Such hydrogeologic information can be used to assist the environmental professional in forming an opinion about the impact of nearby contaminated properties or, should contamination exist on the target property, what downgradient sites might be impacted.

AQUIFLOW®

Search Radius: 1.000 Mile.

EDR has developed the AQUIFLOW Information System to provide data on the general direction of groundwater flow at specific points. EDR has reviewed reports submitted by environmental professionals to regulatory authorities at select sites and has extracted the date of the report, groundwater flow direction as determined hydrogeologically, and the depth to water table.

<u>MAP ID</u>	<u>LOCATION FROM TP</u>	<u>GENERAL DIRECTION GROUNDWATER FLOW</u>
Not Reported		

GEOCHECK® - PHYSICAL SETTING SOURCE SUMMARY

GROUNDWATER FLOW VELOCITY INFORMATION

Groundwater flow velocity information for a particular site is best determined by a qualified environmental professional using site specific geologic and soil strata data. If such data are not reasonably ascertainable, it may be necessary to rely on other sources of information, including geologic age identification, rock stratigraphic unit and soil characteristics data collected on nearby properties and regional soil information. In general, contaminant plumes move more quickly through sandy-gravelly types of soils than silty-clayey types of soils.

GEOLOGIC INFORMATION IN GENERAL AREA OF TARGET PROPERTY

Geologic information can be used by the environmental professional in forming an opinion about the relative speed at which contaminant migration may be occurring.

ROCK STRATIGRAPHIC UNIT

Era: Paleozoic
System: Pennsylvanian
Series: Missourian Series
Code: PP3 (*decoded above as Era, System & Series*)

GEOLOGIC AGE IDENTIFICATION

Category: Stratified Sequence

Geologic Age and Rock Stratigraphic Unit Source: P.G. Schruben, R.E. Arndt and W.J. Bawiec, Geology of the Conterminous U.S. at 1:2,500,000 Scale - a digital representation of the 1974 P.B. King and H.M. Beikman Map, USGS Digital Data Series DDS - 11 (1994).

DOMINANT SOIL COMPOSITION IN GENERAL AREA OF TARGET PROPERTY

The U.S. Department of Agriculture's (USDA) Soil Conservation Service (SCS) leads the National Cooperative Soil Survey (NCSS) and is responsible for collecting, storing, maintaining and distributing soil survey information for privately owned lands in the United States. A soil map in a soil survey is a representation of soil patterns in a landscape. Soil maps for STATSGO are compiled by generalizing more detailed (SSURGO) soil survey maps. The following information is based on Soil Conservation Service STATSGO data.

Soil Component Name: URBAN LAND

Soil Surface Texture: variable

Hydrologic Group: Not reported

Soil Drainage Class: Not reported

Hydric Status: Soil does not meet the requirements for a hydric soil.

Corrosion Potential - Uncoated Steel: Not Reported

Depth to Bedrock Min: > 10 inches

Depth to Bedrock Max: > 10 inches

GEOCHECK® - PHYSICAL SETTING SOURCE SUMMARY

Soil Layer Information							
Layer	Boundary		Soil Texture Class	Classification		Permeability Rate (in/hr)	Soil Reaction (pH)
	Upper	Lower		AASHTO Group	Unified Soil		
1	0 inches	6 inches	variable	Not reported	Not reported	Max: 0.00 Min: 0.00	Max: 0.00 Min: 0.00

OTHER SOIL TYPES IN AREA

Based on Soil Conservation Service STATSGO data, the following additional subordinator soil types may appear within the general area of target property.

Soil Surface Textures: channery - silt loam

Surficial Soil Types: channery - silt loam

Shallow Soil Types: silty clay loam
loam

Deeper Soil Types: stratified
weathered bedrock
loam
clay loam
gravelly - sandy loam

LOCAL / REGIONAL WATER AGENCY RECORDS

EDR Local/Regional Water Agency records provide water well information to assist the environmental professional in assessing sources that may impact ground water flow direction, and in forming an opinion about the impact of contaminant migration on nearby drinking water wells.

WELL SEARCH DISTANCE INFORMATION

<u>DATABASE</u>	<u>SEARCH DISTANCE (miles)</u>
Federal USGS	1.000
Federal FRDS PWS	Nearest PWS within 1 mile
State Database	1.000

FEDERAL USGS WELL INFORMATION

<u>MAP ID</u>	<u>WELL ID</u>	<u>LOCATION FROM TP</u>
A2	USGS40001019047	1/2 - 1 Mile NNW
A3	USGS40001019046	1/2 - 1 Mile NNW

GEOCHECK® - PHYSICAL SETTING SOURCE SUMMARY

FEDERAL FRDS PUBLIC WATER SUPPLY SYSTEM INFORMATION

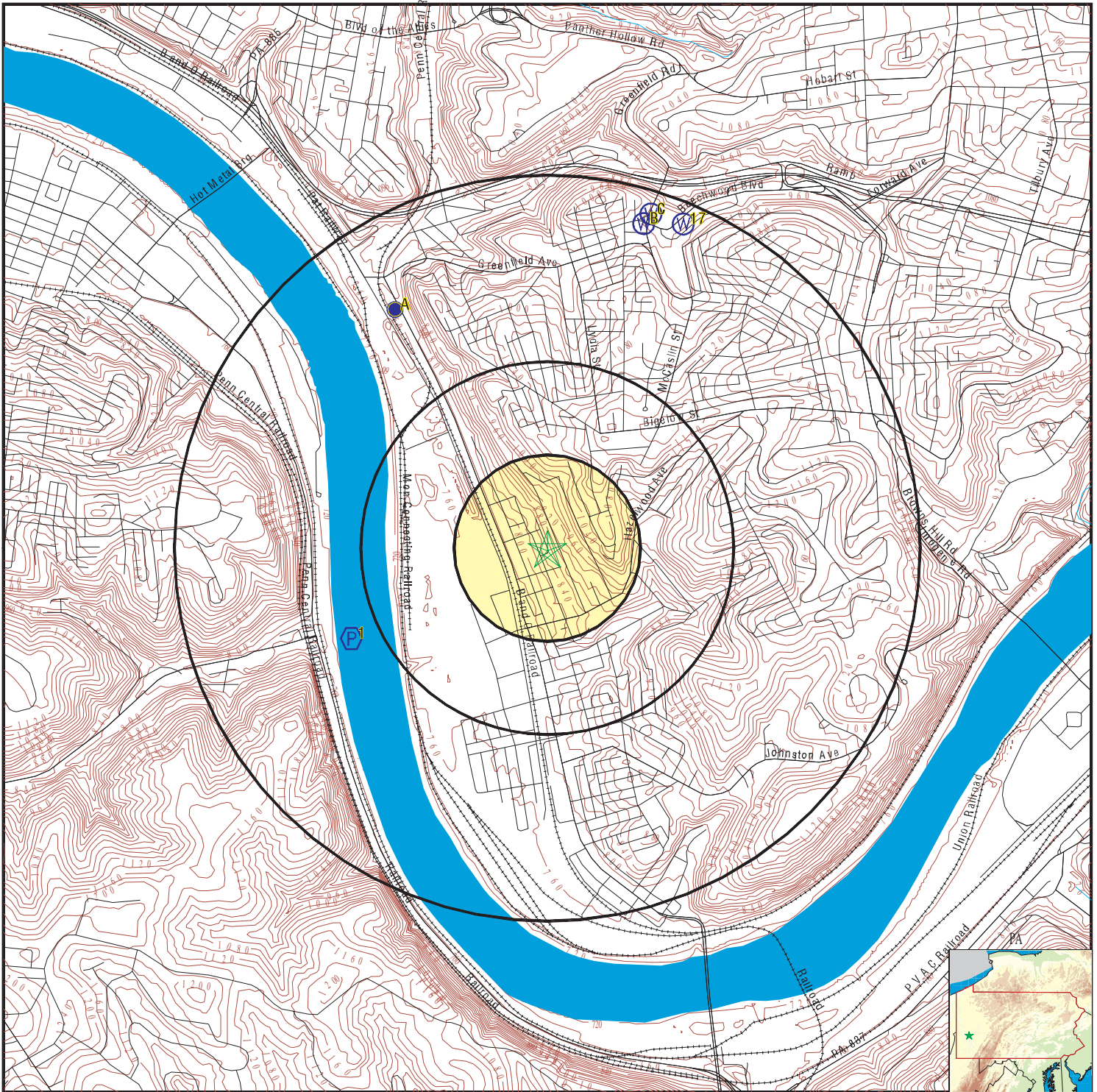
<u>MAP ID</u>	<u>WELL ID</u>	<u>LOCATION FROM TP</u>
1	PA5020039	1/2 - 1 Mile WSW

Note: PWS System location is not always the same as well location.

STATE DATABASE WELL INFORMATION

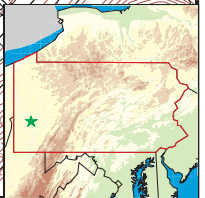
<u>MAP ID</u>	<u>WELL ID</u>	<u>LOCATION FROM TP</u>
A4	PASI60000003090	1/2 - 1 Mile NNW
A5	PASI60000003091	1/2 - 1 Mile NNW
B6	PASI60000379968	1/2 - 1 Mile NNE
B7	PASI60000379946	1/2 - 1 Mile NNE
B8	PASI60000388103	1/2 - 1 Mile NNE
B9	PASI60000385979	1/2 - 1 Mile NNE
B10	PASI60000412504	1/2 - 1 Mile NNE
B11	PASI60000385980	1/2 - 1 Mile NNE
B12	PASI60000388102	1/2 - 1 Mile NNE
B13	PASI60000412506	1/2 - 1 Mile NNE
B14	PASI60000412598	1/2 - 1 Mile NNE
C15	PASI60000379945	1/2 - 1 Mile NNE
C16	PASI60000379940	1/2 - 1 Mile NNE
17	PASI60000412505	1/2 - 1 Mile NNE
C18	PASI60000406732	1/2 - 1 Mile NNE
C19	PASI60000406733	1/2 - 1 Mile NNE

PHYSICAL SETTING SOURCE MAP - 7084227.2s



- County Boundary
- Major Roads
- Contour Lines
- Earthquake epicenter, Richter 5 or greater
- Water Wells
- Public Water Supply Wells
- Cluster of Multiple Icons

- Groundwater Flow Direction
- Indeterminate Groundwater Flow at Location
- Groundwater Flow Varies at Location
- Oil, gas or related wells



SITE NAME: Woods Village
 ADDRESS: 4643 Chance Way
 Pittsburgh PA 15207
 LAT/LONG: 40.41441 / 79.943712

CLIENT: PVE, LLC.
 CONTACT: Jared Owens
 INQUIRY #: 7084227.2s
 DATE: August 11, 2022 3:30 pm

GEOCHECK® - PHYSICAL SETTING SOURCE MAP FINDINGS

Map ID
 Direction
 Distance
 Elevation

Database EDR ID Number

1
WSW
1/2 - 1 Mile
Lower

FRDS PWS PA5020039

Epa region:	03	State:	PA
Pwsid:	PA5020039	Pwsname:	PA AMER WATER CO-PITTSBURGH
Cityserved:	Not Reported	Stateserved:	PA
Ziperved:	Not Reported	Fipscounty:	42003
Status:	Active	Retpopsrvd:	516411
Pwssvconn:	207825	Psource longname:	Surface_water
Pwstype:	CWS	Owner:	Private
Contact:	DANIEL HUFTON, DIR. PRODUCTION		
Contactorgname:	PA AMER WATER CO-PITTSBURGH		
Contactphone:	412-384-5200	Contactaddress1:	300 GALLEY ROAD
Contactaddress2:	Not Reported	Contactcity:	MCMURRAY
Contactstate:	PA	Contactzip:	15317
Pwsactivitycode:	A		
Pwsid:	PA5020039	Facid:	300
Facname:	HAYES MINE	Factype:	Treatment_plant
Facactivitycode:	A	Trtobjective:	disinfection
Trtprocess:	hypochlorination, pre	Factypecode:	TP
Pwsid:	PA5020039	Facid:	300
Facname:	HAYES MINE	Factype:	Treatment_plant
Facactivitycode:	A	Trtobjective:	organics removal
Trtprocess:	activated carbon, powdered		
Factypecode:	TP		
Pwsid:	PA5020039	Facid:	300
Facname:	HAYES MINE	Factype:	Treatment_plant
Facactivitycode:	A	Trtobjective:	taste / odor control
Trtprocess:	activated carbon, powdered		
Factypecode:	TP		
Pwsid:	PA5020039	Facid:	300
Facname:	HAYES MINE	Factype:	Treatment_plant
Facactivitycode:	A	Trtobjective:	particulate removal
Trtprocess:	coagulation	Factypecode:	TP
Pwsid:	PA5020039	Facid:	300
Facname:	HAYES MINE	Factype:	Treatment_plant
Facactivitycode:	A	Trtobjective:	particulate removal
Trtprocess:	flocculation	Factypecode:	TP
Pwsid:	PA5020039	Facid:	300
Facname:	HAYES MINE	Factype:	Treatment_plant
Facactivitycode:	A	Trtobjective:	particulate removal
Trtprocess:	sedimentation	Factypecode:	TP
Pwsid:	PA5020039	Facid:	300
Facname:	HAYES MINE	Factype:	Treatment_plant
Facactivitycode:	A	Trtobjective:	particulate removal
Trtprocess:	filtration, rapid sand	Factypecode:	TP
Pwsid:	PA5020039	Facid:	300
Facname:	HAYES MINE	Factype:	Treatment_plant
Facactivitycode:	A	Trtobjective:	disinfection
Trtprocess:	hypochlorination, post	Factypecode:	TP

GEOCHECK® - PHYSICAL SETTING SOURCE MAP FINDINGS

Pwsid:	PA5020039	Facid:	300
Facname:	HAYES MINE	Factype:	Treatment_plant
Facactivitycode:	A	Trtobjective:	corrosion control
Trtprocess:	inhibitor, orthophosphate	Factypecode:	TP
Pwsid:	PA5020039	Facid:	300
Facname:	HAYES MINE	Factype:	Treatment_plant
Facactivitycode:	A	Trtobjective:	other
Trtprocess:	fluoridation	Factypecode:	TP
Pwsid:	PA5020039	Facid:	300
Facname:	HAYES MINE	Factype:	Treatment_plant
Facactivitycode:	A	Trtobjective:	particulate removal
Trtprocess:	rapid mix	Factypecode:	TP
Pwsid:	PA5020039	Facid:	300
Facname:	HAYES MINE	Factype:	Treatment_plant
Facactivitycode:	A	Trtobjective:	manganese removal
Trtprocess:	permanganate	Factypecode:	TP
Pwsid:	PA5020039	Facid:	300
Facname:	HAYES MINE	Factype:	Treatment_plant
Facactivitycode:	A	Trtobjective:	other
Trtprocess:	innovative	Factypecode:	TP
Pwsid:	PA5020039	Facid:	300
Facname:	HAYES MINE	Factype:	Treatment_plant
Facactivitycode:	A	Trtobjective:	disinfection by-products control
Trtprocess:	chloramines	Factypecode:	TP
Pwsid:	PA5020039	Facid:	301
Facname:	ALDRICH STATION	Factype:	Treatment_plant
Facactivitycode:	A	Trtobjective:	taste / odor control
Trtprocess:	permanganate	Factypecode:	TP
Pwsid:	PA5020039	Facid:	301
Facname:	ALDRICH STATION	Factype:	Treatment_plant
Facactivitycode:	A	Trtobjective:	disinfection
Trtprocess:	gaseous chlorination, pre	Factypecode:	TP
Pwsid:	PA5020039	Facid:	301
Facname:	ALDRICH STATION	Factype:	Treatment_plant
Facactivitycode:	A	Trtobjective:	organics removal
Trtprocess:	ph adjustment, pre	Factypecode:	TP
Pwsid:	PA5020039	Facid:	301
Facname:	ALDRICH STATION	Factype:	Treatment_plant
Facactivitycode:	A	Trtobjective:	taste / odor control
Trtprocess:	activated carbon, powdered		
Factypecode:	TP		
Pwsid:	PA5020039	Facid:	301
Facname:	ALDRICH STATION	Factype:	Treatment_plant
Facactivitycode:	A	Trtobjective:	particulate removal
Trtprocess:	rapid mix	Factypecode:	TP
Pwsid:	PA5020039	Facid:	301
Facname:	ALDRICH STATION	Factype:	Treatment_plant
Facactivitycode:	A	Trtobjective:	particulate removal
Trtprocess:	coagulation	Factypecode:	TP
Pwsid:	PA5020039	Facid:	301

GEOCHECK® - PHYSICAL SETTING SOURCE MAP FINDINGS

Facname:	ALDRICH STATION	Factype:	Treatment_plant
Facactivitycode:	A	Trtobjective:	particulate removal
Trtprocess:	flocculation	Factypecode:	TP
Pwsid:	PA5020039	Facid:	301
Facname:	ALDRICH STATION	Factype:	Treatment_plant
Facactivitycode:	A	Trtobjective:	particulate removal
Trtprocess:	filtration, rapid sand	Factypecode:	TP
Pwsid:	PA5020039	Facid:	301
Facname:	ALDRICH STATION	Factype:	Treatment_plant
Facactivitycode:	A	Trtobjective:	corrosion control
Trtprocess:	ph adjustment	Factypecode:	TP
Pwsid:	PA5020039	Facid:	301
Facname:	ALDRICH STATION	Factype:	Treatment_plant
Facactivitycode:	A	Trtobjective:	disinfection
Trtprocess:	gaseous chlorination, post		
Factypecode:	TP		
Pwsid:	PA5020039	Facid:	301
Facname:	ALDRICH STATION	Factype:	Treatment_plant
Facactivitycode:	A	Trtobjective:	other
Trtprocess:	fluoridation	Factypecode:	TP
Pwsid:	PA5020039	Facid:	301
Facname:	ALDRICH STATION	Factype:	Treatment_plant
Facactivitycode:	A	Trtobjective:	corrosion control
Trtprocess:	inhibitor, orthophosphate	Factypecode:	TP
Pwsid:	PA5020039	Facid:	301
Facname:	ALDRICH STATION	Factype:	Treatment_plant
Facactivitycode:	A	Trtobjective:	particulate removal
Trtprocess:	sedimentation	Factypecode:	TP
Pwsid:	PA5020039	Facid:	301
Facname:	ALDRICH STATION	Factype:	Treatment_plant
Facactivitycode:	A	Trtobjective:	other
Trtprocess:	innovative	Factypecode:	TP
Pwsid:	PA5020039	Facid:	301
Facname:	ALDRICH STATION	Factype:	Treatment_plant
Facactivitycode:	A	Trtobjective:	disinfection by-products control
Trtprocess:	chloramines	Factypecode:	TP
Pwsid:	PA5020039	Facid:	302
Facname:	PWSA MT WASHINGTON	Factype:	Treatment_plant
Facactivitycode:	A	Trtobjective:	disinfection
Trtprocess:	hypochlorination, post	Factypecode:	TP
Pwsid:	PA5020039	Facid:	302
Facname:	PWSA MT WASHINGTON	Factype:	Treatment_plant
Facactivitycode:	A	Trtobjective:	disinfection
Trtprocess:	hypochlorination, post	Factypecode:	TP
Pwsid:	PA5020039	Facid:	302
Facname:	PWSA MT WASHINGTON	Factype:	Treatment_plant
Facactivitycode:	A	Trtobjective:	disinfection
Trtprocess:	chloramines	Factypecode:	TP
Pwsid:	PA5020039	Facid:	303
Facname:	BELLEBRIDGELINCOLNPS	Factype:	Treatment_plant

GEOCHECK® - PHYSICAL SETTING SOURCE MAP FINDINGS

Facactivitycode:	A	Trtobjective:	disinfection
Trtprocess:	gaseous chlorination, post		
Factypecode:	TP		
Pwsid:	PA5020039	Facid:	304
Facname:	MILL HILL RD CHLORIN	Factype:	Treatment_plant
Facactivitycode:	A	Trtobjective:	disinfection
Trtprocess:	gaseous chlorination, post		
Factypecode:	TP		
PWS ID:	PA5020039	PWS name:	PA AMER WATER CO-PITTSBURGH
Address:	380 BECKS RUN RD	Care of:	Not Reported
City:	PITTSBURGH	State:	PA
Zip:	15227	Owner:	PA AMER WATER CO-PITTSBURGH
Source code:	Surface water	Population:	615543
PWS ID:	PA5020039	PWS type:	Mailing
PWS name:	PA-AMERICAN WATER CO-PITTSBURG		
PWS address:	RICHARD C NEUBAUER, DIST MGR		
PWS address:	410 COOKE LANE	PWS city:	PITTSBURGH
PWS state:	PA	PWS zip:	15234
PWS name:	PA AMER WATER CO-PITTSBURGH		
PWS type code:	C	Retail population served:	660000
Contact:	DANIEL HUFTON, REG. MGR.	Contact address:	300 GALLEY ROAD
Contact address:	MCMURRAY	Contact city:	PA
Contact state:	15	Contact zip:	412-384-52
Contact telephone:	Not Reported		
County:	ALLEGHENY	Source:	Surface water
Treatment Objective:	CORROSION CONTROL	Process:	INHIBITOR, ORTHOPHOSPHATE
Population:	569328		
County:	ALLEGHENY	Source:	Surface water
Treatment Objective:	CORROSION CONTROL	Process:	PH ADJUSTMENT, POST
Population:	569328		
County:	ALLEGHENY	Source:	Surface water
Treatment Objective:	DISINFECTION	Process:	GASEOUS CHLORINATION, POST
Population:	569328		
County:	ALLEGHENY	Source:	Surface water
Treatment Objective:	DISINFECTION	Process:	GASEOUS CHLORINATION, PRE
Population:	569328		
County:	ALLEGHENY	Source:	Surface water
Treatment Objective:	ORGANICS REMOVAL	Process:	ACTIVATED CARBON, POWDERED
Population:	569328		
County:	ALLEGHENY	Source:	Surface water
Treatment Objective:	ORGANICS REMOVAL	Process:	PH ADJUSTMENT, PRE
Population:	569328		
County:	ALLEGHENY	Source:	Surface water
Treatment Objective:	PARTICULATE REMOVAL	Process:	COAGULATION
Population:	569328		
County:	ALLEGHENY	Source:	Surface water
Treatment Objective:	PARTICULATE REMOVAL	Process:	FILTRATION, RAPID SAND
Population:	569328		
County:	ALLEGHENY	Source:	Surface water
Treatment Objective:	PARTICULATE REMOVAL	Process:	FLOCCULATION

GEOCHECK® - PHYSICAL SETTING SOURCE MAP FINDINGS

Population:	569328		
County:	ALLEGHENY	Source:	Surface water
Treatment Objective:	PARTICULATE REMOVAL	Process:	RAPID MIX
Population:	569328		
County:	ALLEGHENY	Source:	Surface water
Treatment Objective:	PARTICULATE REMOVAL	Process:	SEDIMENTATION
Population:	569328		
County:	ALLEGHENY	Source:	Surface water
Treatment Objective:	TASTE / ODOR CONTROL	Process:	ACTIVATED CARBON, POWDERED
Population:	569328		
County:	ALLEGHENY	Source:	Surface water
Treatment Objective:	TASTE / ODOR CONTROL	Process:	PERMANGANATE
Population:	569328		
County:	ALLEGHENY	Source:	Surface water
Treatment Objective:	Z	Process:	FLUORIDATION
Population:	569328		
PWS ID:	PA5020039	Activity status:	Active
Date system activated:	Not Reported	Date system deactivated:	Not Reported
Retail population:	00615543	System name:	PA-AMERICAN WATER CO-PITTSBURG
System address:	Not Reported	System address:	BECKS RUN ROAD
System city:	PITTSBURGH	System state:	PA
System zip:	15210		
Population served:	over 100,000 Persons	Treatment:	Treated
Latitude:	401458	Longitude:	0795511
Latitude:	402514	Longitude:	0795937
Latitude:	402439	Longitude:	0795714
State:	PA	Latitude degrees:	40
Latitude minutes:	14	Latitude seconds:	58.0000
Longitude degrees:	79	Longitude minutes:	55
Longitude seconds:	11.0000		
State:	PA	Latitude degrees:	40
Latitude minutes:	24	Latitude seconds:	39.0000
Longitude degrees:	79	Longitude minutes:	57
Longitude seconds:	14.0000		
Violation id:	#0999996	Orig code:	F
State:	PA	Violation Year:	2009
Contamination code:	0600	Contamination Name:	DBP STAGE 2
Violation code:	35		
Violation name:	Failure Submit IDSE/Subpart V Plan Rpt		
Rule code:	220	Rule name:	St2 DBP
Violation measur:	Not Reported	Unit of measure:	Not Reported
State mcl:	Not Reported	Cmp bdt:	01/01/2009
Cmp edt:	Not Reported		
Violation id:	00V0001	Orig code:	F
State:	PA	Violation Year:	2000
Contamination code:	7000	Contamination Name:	Consumer Confidence Rule
Violation code:	71	Violation name:	CCR Complete Failure to Report
Rule code:	420	Rule name:	CCR

GEOCHECK® - PHYSICAL SETTING SOURCE MAP FINDINGS

Violation measur:	0	Unit of measure:	Not Reported
State mcl:	0	Cmp bdt:	07/01/2000
Cmp edt:	07/21/2000		

Violation id:	0614117	Orig code:	S
State:	PA	Violation Year:	2005
Contamination code:	4100	Contamination Name:	Gross Beta Particle Activity
Violation code:	03	Violation name:	Monitoring, Regular
Rule code:	340	Rule name:	Rads
Violation measur:	Not Reported	Unit of measure:	Not Reported
State mcl:	Not Reported	Cmp bdt:	07/01/2005
Cmp edt:	09/30/2005		

PWS currently has or had major violation(s) or enforcement:Yes

Violation ID:	9410216	Violation source ID:	Not Reported
PWS telephone:	Not Reported	Contaminant:	Not Reported
Violation type:	Treatment Technique (SWTR)		
Violation start date:	010194	Violation end date:	013194
Violation period (months):	001	Violation awareness date:	Not Reported
Major violator:	Not Reported	Maximum contaminant level:	Not Reported
Number of required samples:	Not Reported	Number of samples taken:	Not Reported
Analysis method:	Not Reported	Analysis result:	Not Reported

Violation ID:	#0999996	Orig Code:	F
Enforcemnt FY:	2012	Enforcement Action:	02/03/2012
Enforcement Detail:	Fed Compliance achieved	Enforcement Category:	Resolving

Violation ID:	#0999996	Orig Code:	F
Enforcemnt FY:	2010	Enforcement Action:	03/31/2010
Enforcement Detail:	Fed FAO issued	Enforcement Category:	Formal

Violation ID:	00V0001	Orig Code:	F
Enforcemnt FY:	2000	Enforcement Action:	07/21/2000
Enforcement Detail:	Fed Compliance achieved	Enforcement Category:	Resolving

Violation ID:	0614117	Orig Code:	S
Enforcemnt FY:	2006	Enforcement Action:	02/23/2006
Enforcement Detail:	St Violation/Reminder Notice		
Enforcement Category:	Informal		

Violation ID:	0614117	Orig Code:	S
Enforcemnt FY:	2006	Enforcement Action:	02/23/2006
Enforcement Detail:	St Compliance achieved	Enforcement Category:	Resolving

Violation ID:	0614117	Orig Code:	S
Enforcemnt FY:	2006	Enforcement Action:	02/23/2006
Enforcement Detail:	St Consent Decree/Judgement		
Enforcement Category:	Formal		

PWS name:	PA AMER WATER CO-PITTSBURGH		
Population served:	660000	PWS type code:	C
Violation ID:	00V0001	Contaminant:	7000
Violation type:	71	Compliance start date:	7/1/2000 0:00:00
Compliance end date:	7/21/2000 0:00:00	Enforcement date:	7/21/2000 0:00:00
Enforcement action:	Fed Compliance Achieved	Violation measurement:	0

PWS name:	PA AMER WATER CO-PITTSBURGH		
Population served:	660000	PWS type code:	C
Violation ID:	0614117	Contaminant:	GROSS BETA PARTICLE ACTIVITY
Violation type:	3	Compliance start date:	7/1/2005 0:00:00
Compliance end date:	9/30/2005 0:00:00	Enforcement date:	2/23/2006 0:00:00

GEOCHECK® - PHYSICAL SETTING SOURCE MAP FINDINGS

Enforcement action: State Consent Decree/Judgement
 Violation measurement: Not Reported

PWS name: PA AMER WATER CO-PITTSBURGH
 Population served: 660000 PWS type code: C
 Violation ID: 0614117 Contaminant: GROSS BETA PARTICLE ACTIVITY
 Violation type: 3 Compliance start date: 7/1/2005 0:00:00
 Compliance end date: 9/30/2005 0:00:00 Enforcement date: 2/23/2006 0:00:00
 Enforcement action: State Violation/Reminder Notice
 Violation measurement: Not Reported

PWS name: PA AMER WATER CO-PITTSBURGH
 Population served: 660000 PWS type code: C
 Violation ID: 0614117 Contaminant: GROSS BETA PARTICLE ACTIVITY
 Violation type: 3 Compliance start date: 7/1/2005 0:00:00
 Compliance end date: 9/30/2005 0:00:00 Enforcement date: 2/23/2006 0:00:00
 Enforcement action: State Compliance Achieved Violation measurement: Not Reported

**A2
 NNW
 1/2 - 1 Mile
 Lower**

FED USGS USGS40001019047

Organization ID: USGS-PA
 Organization Name: USGS Pennsylvania Water Science Center
 Monitor Location: AG 244 Type: Well
 Description: Not Reported HUC: 05020005
 Drainage Area: Not Reported Drainage Area Units: Not Reported
 Contrib Drainage Area: Not Reported Contrib Drainage Area Units: Not Reported
 Aquifer: Pennsylvanian aquifers Formation Type: Saltsburg Sandstone
 Aquifer Type: Not Reported Construction Date: 194802
 Well Depth: 135 Well Depth Units: ft
 Well Hole Depth: 135 Well Hole Depth Units: ft

Ground water levels,Number of Measurements: 1 Level reading date: 1948-02-17
 Feet below surface: 35 Feet to sea level: Not Reported
 Note: Not Reported

**A3
 NNW
 1/2 - 1 Mile
 Lower**

FED USGS USGS40001019046

Organization ID: USGS-PA
 Organization Name: USGS Pennsylvania Water Science Center
 Monitor Location: AG 243 Type: Well
 Description: Not Reported HUC: 05020005
 Drainage Area: Not Reported Drainage Area Units: Not Reported
 Contrib Drainage Area: Not Reported Contrib Drainage Area Units: Not Reported
 Aquifer: Pennsylvanian aquifers Formation Type: Saltsburg Sandstone
 Aquifer Type: Not Reported Construction Date: 194704
 Well Depth: 130 Well Depth Units: ft
 Well Hole Depth: 130 Well Hole Depth Units: ft

Ground water levels,Number of Measurements: 1 Level reading date: 1947-04
 Feet below surface: 33 Feet to sea level: Not Reported
 Note: Not Reported

GEOCHECK® - PHYSICAL SETTING SOURCE MAP FINDINGS

Map ID
 Direction
 Distance
 Elevation

Database EDR ID Number

A4
NNW
1/2 - 1 Mile
Lower

PA WELLS PASI60000003090

Database:	Pennsylvania Groundwater Information System		
GWIS ID:	3092	Local Well #:	AG 243
Aquifer:	SALTSBURG SANDSTONE	Topography:	Valley Flat
Well Depth:	130	Elevation:	750
Site Type:	W	Depth to Bedrock:	0
Saltwater Zone:	0	Date Drilled:	01-APR-47
Local Permit #:	Not Reported		

Owner ID:	654	Ownership Date:	01-APR-47
-----------	-----	-----------------	-----------

Construction Date:	01-APR-47	Driller:	1
Source of Construction Data:	OTHER/UNKNOWN/UNSPECIFIED	Construction Method:	Cable Tool
How Finished:	Unsupported (Uncased) Borehole		
Driller Well ID:	Not Reported	Reason Abandoned:	Not Reported
Construction Type:	Not Reported	Original Driller Name:	Not Reported

Discharge Type:	Pumped	Data Source:	Not Reported
Discharge Measurement Method:	Not Reported	Discharge:	90.
Static Water Level (ft):	Not Reported	Agency Providing Data:	Not Reported
WL Measurement Method:	Not Reported	Production Water Level (ft):	Not Reported
Drawdown (ft):	3.	Yield (gmp/ft):	Not Reported
Test Length (min):	Not Reported	SiteStatus at Test:	Not Reported
Date Discharged:	22-MAY-47		

Discharge Type:	Pumped	Data Source:	DRILLERS RECORD
Discharge Measurement Method:	Reported, Method not known		
Discharge:	30.	Static Water Level (ft):	33.
Agency Providing Data:	Drillers Record	WL Measurement Method:	REPORTED, METHOD NOT KNOWN
Production Water Level (ft):	36.	Drawdown (ft):	2.8
Yield (gmp/ft):	10.6	Test Length (min):	Not Reported
SiteStatus at Test:	Not Reported	Date Discharged:	01-APR-47

Lithology:	SANDSTONE	Contributing Unit:	Primary
Top of Interval:	Not Reported	Bottom of Interval:	Not Reported

Lithology:	SANDSTONE	Contributing Unit:	Secondary
Top of Interval:	Not Reported	Bottom of Interval:	Not Reported

Site Use:	WITHDRAWAL	Date of Use:	Not Reported
Water Use:	INDUSTRIAL	Notes:	Not Reported

Agency Site Use:	Inventory Data Site Only	Agency Use Date:	Not Reported
------------------	--------------------------	------------------	--------------

GEOCHECK® - PHYSICAL SETTING SOURCE MAP FINDINGS

Map ID
 Direction
 Distance
 Elevation

Database EDR ID Number

A5
NNW
1/2 - 1 Mile
Lower

PA WELLS PASI60000003091

Database:	Pennsylvania Groundwater Information System	Local Well #:	AG 244
GWIS ID:	3093	Topography:	Valley Flat
Aquifer:	SALTSBURG SANDSTONE	Elevation:	750
Well Depth:	135	Depth to Bedrock:	0
Site Type:	W	Date Drilled:	01-FEB-48
Saltwater Zone:	0		
Local Permit #:	Not Reported		
Owner ID:	655	Ownership Date:	19-FEB-48
Construction Date:	01-FEB-48	Driller:	1
Source of Construction Data:	OTHER/UNKNOWN/UNSPECIFIED	Construction Method:	Cable Tool
How Finished:	Unsupported (Uncased) Borehole	Reason Abandoned:	Not Reported
Driller Well ID:	Not Reported	Original Driller Name:	Not Reported
Construction Type:	Not Reported		
Discharge Type:	Pumped	Data Source:	REPORTED
Discharge Measurement Method:	Reported, Method not known	Static Water Level (ft):	35.
Discharge:	70.	WL Measurement Method:	REPORTED, METHOD NOT KNOWN
Agency Providing Data:	Reported	Drawdown (ft):	8.
Production Water Level (ft):	43.	Test Length (min):	Not Reported
Yield (gmp/ft):	8.75	Date Discharged:	19-FEB-48
SiteStatus at Test:	Not Reported		
Discharge Type:	Pumped	Data Source:	Not Reported
Discharge Measurement Method:	Not Reported	Discharge:	160.
Static Water Level (ft):	Not Reported	Agency Providing Data:	Not Reported
WL Measurement Method:	Not Reported	Production Water Level (ft):	Not Reported
Drawdown (ft):	Not Reported	Yield (gmp/ft):	Not Reported
Test Length (min):	Not Reported	SiteStatus at Test:	Not Reported
Date Discharged:	19-FEB-48		
Lithology:	SANDSTONE	Contributing Unit:	Secondary
Top of Interval:	115.	Bottom of Interval:	134.
Lithology:	SANDSTONE	Contributing Unit:	Primary
Top of Interval:	43.	Bottom of Interval:	58.
Site Use:	WITHDRAWAL	Date of Use:	Not Reported
Water Use:	INDUSTRIAL	Notes:	Not Reported
Agency Site Use:	Inventory Data Site Only	Agency Use Date:	Not Reported

GEOCHECK® - PHYSICAL SETTING SOURCE MAP FINDINGS

Map ID
 Direction
 Distance
 Elevation

Database EDR ID Number

B6
NNE
 1/2 - 1 Mile
 Higher

PA WELLS PASI60000379968

Database:	Pennsylvania Groundwater Information System		
GWIS ID:	0	Local Well #:	Not Reported
Aquifer:	Not Reported	Topography:	Not Reported
Well Depth:	40	Elevation:	0
Site Type:	Not Reported	Depth to Bedrock:	0
Saltwater Zone:	0	Date Drilled:	06-JUL-06
Local Permit #:	Not Reported		

Owner ID:	489264	Ownership Date:	Not Reported
-----------	--------	-----------------	--------------

B7
NNE
 1/2 - 1 Mile
 Higher

PA WELLS PASI60000379946

Database:	Pennsylvania Groundwater Information System		
GWIS ID:	0	Local Well #:	Not Reported
Aquifer:	Not Reported	Topography:	Not Reported
Well Depth:	18	Elevation:	0
Site Type:	Not Reported	Depth to Bedrock:	0
Saltwater Zone:	0	Date Drilled:	05-JUL-06
Local Permit #:	Not Reported		

Owner ID:	489242	Ownership Date:	Not Reported
-----------	--------	-----------------	--------------

B8
NNE
 1/2 - 1 Mile
 Higher

PA WELLS PASI60000388103

Database:	Pennsylvania Groundwater Information System		
GWIS ID:	0	Local Well #:	Not Reported
Aquifer:	Not Reported	Topography:	Not Reported
Well Depth:	28	Elevation:	0
Site Type:	W	Depth to Bedrock:	18
Saltwater Zone:	0	Date Drilled:	01-SEP-09
Local Permit #:	Not Reported		

Owner ID:	7445242	Ownership Date:	Not Reported
-----------	---------	-----------------	--------------

Site Use:	K	Date of Use:	Not Reported
Water Use:	OTHER	Notes:	Not Reported

GEOCHECK® - PHYSICAL SETTING SOURCE MAP FINDINGS

Map ID
 Direction
 Distance
 Elevation

Database EDR ID Number

B9
NNE
1/2 - 1 Mile
Higher

PA WELLS PASI60000385979

Database:	Pennsylvania Groundwater Information System		
GWIS ID:	0	Local Well #:	Not Reported
Aquifer:	Not Reported	Topography:	Not Reported
Well Depth:	52	Elevation:	0
Site Type:	W	Depth to Bedrock:	14
Saltwater Zone:	0	Date Drilled:	03-SEP-09
Local Permit #:	Not Reported		
Owner ID:	7459240	Ownership Date:	Not Reported
Site Use:	K	Date of Use:	Not Reported
Water Use:	OTHER	Notes:	Not Reported

B10
NNE
1/2 - 1 Mile
Higher

PA WELLS PASI60000412504

Database:	Pennsylvania Groundwater Information System		
GWIS ID:	0	Local Well #:	Not Reported
Aquifer:	Not Reported	Topography:	Not Reported
Well Depth:	25	Elevation:	0
Site Type:	W	Depth to Bedrock:	0
Saltwater Zone:	0	Date Drilled:	20-MAR-13
Local Permit #:	Not Reported		
Owner ID:	7475642	Ownership Date:	Not Reported
Discharge Type:	Not Reported	Data Source:	Not Reported
Discharge Measurement Method:	Not Reported	Discharge:	Not Reported
Static Water Level (ft):	10.	Agency Providing Data:	Not Reported
WL Measurement Method:	Not Reported	Production Water Level (ft):	Not Reported
Drawdown (ft):	Not Reported	Yield (gmp/ft):	Not Reported
Test Length (min):	Not Reported	SiteStatus at Test:	Not Reported
Date Discharged:	Not Reported		
Site Use:	K	Date of Use:	Not Reported
Water Use:	Not Reported	Notes:	Not Reported

GEOCHECK® - PHYSICAL SETTING SOURCE MAP FINDINGS

Map ID
 Direction
 Distance
 Elevation

Database EDR ID Number

B11
NNE
 1/2 - 1 Mile
 Higher

PA WELLS PASI60000385980

Database:	Pennsylvania Groundwater Information System		
GWIS ID:	0	Local Well #:	Not Reported
Aquifer:	Not Reported	Topography:	Not Reported
Well Depth:	49	Elevation:	0
Site Type:	W	Depth to Bedrock:	14
Saltwater Zone:	0	Date Drilled:	04-SEP-09
Local Permit #:	Not Reported		
Owner ID:	7450325	Ownership Date:	Not Reported
Site Use:	K	Date of Use:	Not Reported
Water Use:	OTHER	Notes:	Not Reported

B12
NNE
 1/2 - 1 Mile
 Higher

PA WELLS PASI60000388102

Database:	Pennsylvania Groundwater Information System		
GWIS ID:	0	Local Well #:	Not Reported
Aquifer:	Not Reported	Topography:	Not Reported
Well Depth:	46	Elevation:	0
Site Type:	W	Depth to Bedrock:	18
Saltwater Zone:	0	Date Drilled:	01-SEP-09
Local Permit #:	Not Reported		
Owner ID:	7460655	Ownership Date:	Not Reported
Site Use:	K	Date of Use:	Not Reported
Water Use:	OTHER	Notes:	Not Reported

B13
NNE
 1/2 - 1 Mile
 Higher

PA WELLS PASI60000412506

Database:	Pennsylvania Groundwater Information System		
GWIS ID:	0	Local Well #:	Not Reported
Aquifer:	Not Reported	Topography:	Not Reported
Well Depth:	25	Elevation:	0
Site Type:	W	Depth to Bedrock:	0
Saltwater Zone:	0	Date Drilled:	18-MAR-13
Local Permit #:	Not Reported		

GEOCHECK® - PHYSICAL SETTING SOURCE MAP FINDINGS

Owner ID:	7475644	Ownership Date:	Not Reported
Discharge Type:	Not Reported	Data Source:	Not Reported
Discharge Measurement Method:	Not Reported	Discharge:	Not Reported
Static Water Level (ft):	4.	Agency Providing Data:	Not Reported
WL Measurement Method:	Not Reported	Production Water Level (ft):	Not Reported
Drawdown (ft):	Not Reported	Yield (gmp/ft):	Not Reported
Test Length (min):	Not Reported	SiteStatus at Test:	Not Reported
Date Discharged:	Not Reported		
Site Use:	K	Date of Use:	Not Reported
Water Use:	Not Reported	Notes:	Not Reported

B14
NNE
1/2 - 1 Mile
Higher

PA WELLS PASI60000412598

Database: Pennsylvania Groundwater Information System			
GWIS ID:	0	Local Well #:	Not Reported
Aquifer:	Not Reported	Topography:	Not Reported
Well Depth:	51	Elevation:	0
Site Type:	W	Depth to Bedrock:	0
Saltwater Zone:	0	Date Drilled:	19-MAR-13
Local Permit #:	Not Reported		

Owner ID:	7475645	Ownership Date:	Not Reported
Site Use:	K	Date of Use:	Not Reported
Water Use:	Not Reported	Notes:	Not Reported

C15
NNE
1/2 - 1 Mile
Higher

PA WELLS PASI60000379945

Database: Pennsylvania Groundwater Information System			
GWIS ID:	0	Local Well #:	Not Reported
Aquifer:	Not Reported	Topography:	Not Reported
Well Depth:	40	Elevation:	0
Site Type:	Not Reported	Depth to Bedrock:	0
Saltwater Zone:	0	Date Drilled:	06-JUL-06
Local Permit #:	Not Reported		

Owner ID:	489241	Ownership Date:	Not Reported
-----------	--------	-----------------	--------------

GEOCHECK® - PHYSICAL SETTING SOURCE MAP FINDINGS

Map ID
Direction
Distance
Elevation

Database EDR ID Number

C16
NNE
1/2 - 1 Mile
Higher

PA WELLS PASI60000379940

Database:	Pennsylvania Groundwater Information System		
GWIS ID:	0	Local Well #:	Not Reported
Aquifer:	Not Reported	Topography:	Not Reported
Well Depth:	46	Elevation:	0
Site Type:	Not Reported	Depth to Bedrock:	0
Saltwater Zone:	0	Date Drilled:	07-JUL-06
Local Permit #:	Not Reported		

Owner ID:	489236	Ownership Date:	Not Reported
-----------	--------	-----------------	--------------

17
NNE
1/2 - 1 Mile
Higher

PA WELLS PASI60000412505

Database:	Pennsylvania Groundwater Information System		
GWIS ID:	0	Local Well #:	Not Reported
Aquifer:	Not Reported	Topography:	Not Reported
Well Depth:	25	Elevation:	0
Site Type:	W	Depth to Bedrock:	0
Saltwater Zone:	0	Date Drilled:	20-MAR-13
Local Permit #:	Not Reported		

Owner ID:	7475643	Ownership Date:	Not Reported
-----------	---------	-----------------	--------------

Discharge Type:	Not Reported	Data Source:	Not Reported
Discharge Measurement Method:	Not Reported	Discharge:	Not Reported
Static Water Level (ft):	10.	Agency Providing Data:	Not Reported
WL Measurement Method:	Not Reported	Production Water Level (ft):	Not Reported
Drawdown (ft):	Not Reported	Yield (gmp/ft):	Not Reported
Test Length (min):	Not Reported	SiteStatus at Test:	Not Reported
Date Discharged:	Not Reported		

Site Use:	K	Date of Use:	Not Reported
Water Use:	Not Reported	Notes:	Not Reported

C18
NNE
1/2 - 1 Mile
Higher

PA WELLS PASI60000406732

Database:	Pennsylvania Groundwater Information System		
GWIS ID:	0	Local Well #:	Not Reported
Aquifer:	Not Reported	Topography:	Not Reported
Well Depth:	78	Elevation:	0

GEOCHECK® - PHYSICAL SETTING SOURCE MAP FINDINGS

Site Type:	W	Depth to Bedrock:	0
Saltwater Zone:	0	Date Drilled:	20-MAY-12
Local Permit #:	Not Reported		
Owner ID:	7470092	Ownership Date:	Not Reported
Site Use:	K	Date of Use:	Not Reported
Water Use:	Not Reported	Notes:	Not Reported

**C19
NNE
1/2 - 1 Mile
Higher**

PA WELLS PASI60000406733

Database:	Pennsylvania Groundwater Information System		
GWIS ID:	0	Local Well #:	Not Reported
Aquifer:	Not Reported	Topography:	Not Reported
Well Depth:	50	Elevation:	0
Site Type:	W	Depth to Bedrock:	0
Saltwater Zone:	0	Date Drilled:	17-MAY-12
Local Permit #:	Not Reported		
Owner ID:	7470093	Ownership Date:	Not Reported
Site Use:	K	Date of Use:	Not Reported
Water Use:	Not Reported	Notes:	Not Reported

GEOCHECK® - PHYSICAL SETTING SOURCE MAP FINDINGS RADON

AREA RADON INFORMATION

State Database: PA Radon

Radon Test Results

Zipcode	Num Tests	Min pCi/L	Max pCi/L	Avg pCi/L
15207	326	0.1	54.7	4.2

EPA Region 3 Statistical Summary Readings for Zip Code: 15207

Number of sites tested: 95.

Maximum Radon Level: 46.0 pCi/L.

Minimum Radon Level: 0.5 pCi/L.

pCi/L <4	pCi/L 4-10	pCi/L 10-20	pCi/L 20-50	pCi/L 50-100	pCi/L >100
59 (62.11%)	28 (29.47%)	7 (7.37%)	1 (1.05%)	0 (0.00%)	0 (0.00%)

Federal EPA Radon Zone for ALLEGHENY County: 1

- Note: Zone 1 indoor average level > 4 pCi/L.
 : Zone 2 indoor average level >= 2 pCi/L and <= 4 pCi/L.
 : Zone 3 indoor average level < 2 pCi/L.

PHYSICAL SETTING SOURCE RECORDS SEARCHED

TOPOGRAPHIC INFORMATION

USGS 7.5' Digital Elevation Model (DEM)

Source: United States Geologic Survey

EDR acquired the USGS 7.5' Digital Elevation Model in 2002 and updated it in 2006. The 7.5 minute DEM corresponds to the USGS 1:24,000- and 1:25,000-scale topographic quadrangle maps. The DEM provides elevation data with consistent elevation units and projection.

Current USGS 7.5 Minute Topographic Map

Source: U.S. Geological Survey

HYDROLOGIC INFORMATION

Flood Zone Data: This data was obtained from the Federal Emergency Management Agency (FEMA). It depicts 100-year and 500-year flood zones as defined by FEMA. It includes the National Flood Hazard Layer (NFHL) which incorporates Flood Insurance Rate Map (FIRM) data and Q3 data from FEMA in areas not covered by NFHL.

Source: FEMA

Telephone: 877-336-2627

Date of Government Version: 2003, 2015

NWI: National Wetlands Inventory. This data, available in select counties across the country, was obtained by EDR in 2002, 2005 and 2010 from the U.S. Fish and Wildlife Service.

State Wetlands Data: Wetlands Inventory

Source: Pennsylvania Spatial Data Access

Telephone: 610-344-6105

HYDROGEOLOGIC INFORMATION

AQUIFLOW^R Information System

Source: EDR proprietary database of groundwater flow information

EDR has developed the AQUIFLOW Information System (AIS) to provide data on the general direction of groundwater flow at specific points. EDR has reviewed reports submitted to regulatory authorities at select sites and has extracted the date of the report, hydrogeologically determined groundwater flow direction and depth to water table information.

GEOLOGIC INFORMATION

Geologic Age and Rock Stratigraphic Unit

Source: P.G. Schruben, R.E. Arndt and W.J. Bawiec, Geology of the Conterminous U.S. at 1:2,500,000 Scale - A digital representation of the 1974 P.B. King and H.M. Beikman Map, USGS Digital Data Series DDS - 11 (1994).

STATSGO: State Soil Geographic Database

Source: Department of Agriculture, Natural Resources Conservation Service (NRCS)

The U.S. Department of Agriculture's (USDA) Natural Resources Conservation Service (NRCS) leads the national Conservation Soil Survey (NCSS) and is responsible for collecting, storing, maintaining and distributing soil survey information for privately owned lands in the United States. A soil map in a soil survey is a representation of soil patterns in a landscape. Soil maps for STATSGO are compiled by generalizing more detailed (SSURGO) soil survey maps.

SSURGO: Soil Survey Geographic Database

Source: Department of Agriculture, Natural Resources Conservation Service (NRCS)

Telephone: 800-672-5559

SSURGO is the most detailed level of mapping done by the Natural Resources Conservation Service, mapping scales generally range from 1:12,000 to 1:63,360. Field mapping methods using national standards are used to construct the soil maps in the Soil Survey Geographic (SSURGO) database. SSURGO digitizing duplicates the original soil survey maps. This level of mapping is designed for use by landowners, townships and county natural resource planning and management.

PHYSICAL SETTING SOURCE RECORDS SEARCHED

LOCAL / REGIONAL WATER AGENCY RECORDS

FEDERAL WATER WELLS

PWS: Public Water Systems

Source: EPA/Office of Drinking Water

Telephone: 202-564-3750

Public Water System data from the Federal Reporting Data System. A PWS is any water system which provides water to at least 25 people for at least 60 days annually. PWSs provide water from wells, rivers and other sources.

PWS ENF: Public Water Systems Violation and Enforcement Data

Source: EPA/Office of Drinking Water

Telephone: 202-564-3750

Violation and Enforcement data for Public Water Systems from the Safe Drinking Water Information System (SDWIS) after August 1995. Prior to August 1995, the data came from the Federal Reporting Data System (FRDS).

USGS Water Wells: USGS National Water Inventory System (NWIS)

This database contains descriptive information on sites where the USGS collects or has collected data on surface water and/or groundwater. The groundwater data includes information on wells, springs, and other sources of groundwater.

STATE RECORDS

Pennsylvania Groundwater Information System

Source: Department of Conservation and Natural Resources

Telephone: 717-702-2045

OTHER STATE DATABASE INFORMATION

Pennsylvania Oil and Gas Locations

Source: Pennsylvania Department of Environmental Protection

Telephone: 814-863-0104

An Oil and Gas Location is a DEP primary facility type related to the Oil & Gas Program. The sub-facility types related to Oil and Gas that are included in this layer are: Land Application -- An area where drilling cuttings or waste are disposed by land application; Well-- A well associated with oil and/or gas production; Pit -- An approved pit that is used for storage of oil and gas well fluids. Some sub facility types are not included in this layer due to security policies.

RADON

State Database: PA Radon

Source: Department of Environmental Protection

Telephone: 717-783-3594

Radon Test Results Statistics by Zip Code

Area Radon Information

Source: USGS

Telephone: 703-356-4020

The National Radon Database has been developed by the U.S. Environmental Protection Agency (USEPA) and is a compilation of the EPA/State Residential Radon Survey and the National Residential Radon Survey. The study covers the years 1986 - 1992. Where necessary data has been supplemented by information collected at private sources such as universities and research institutions.

EPA Radon Zones

Source: EPA

Telephone: 703-356-4020

Sections 307 & 309 of IRAA directed EPA to list and identify areas of U.S. with the potential for elevated indoor radon levels.

PHYSICAL SETTING SOURCE RECORDS SEARCHED

EPA Region 3 Statistical Summary Readings

Source: Region 3 EPA

Telephone: 215-814-2082

Radon readings for Delaware, D.C., Maryland, Pennsylvania, Virginia and West Virginia.

OTHER

Airport Landing Facilities: Private and public use landing facilities

Source: Federal Aviation Administration, 800-457-6656

Epicenters: World earthquake epicenters, Richter 5 or greater

Source: Department of Commerce, National Oceanic and Atmospheric Administration

Earthquake Fault Lines: The fault lines displayed on EDR's Topographic map are digitized quaternary faultlines, prepared in 1975 by the United State Geological Survey

STREET AND ADDRESS INFORMATION

© 2015 TomTom North America, Inc. All rights reserved. This material is proprietary and the subject of copyright protection and other intellectual property rights owned by or licensed to Tele Atlas North America, Inc. The use of this material is subject to the terms of a license agreement. You will be held liable for any unauthorized copying or disclosure of this material.

Woods Village

4643 Chance Way
Pittsburgh, PA 15207

Inquiry Number: 7084227.2s
August 11, 2022

EDR Summary Radius Map Report



6 Armstrong Road, 4th floor
Shelton, CT 06484
Toll Free: 800.352.0050
www.edrnet.com

TABLE OF CONTENTS

<u>SECTION</u>	<u>PAGE</u>
Executive Summary	ES1
Overview Map	2
Detail Map	3
Map Findings Summary	4
Map Findings	8
Orphan Summary	106
Government Records Searched/Data Currency Tracking	GR-1
 <u>GEOCHECK ADDENDUM</u>	
Physical Setting Source Addendum	A-1
Physical Setting Source Summary	A-2
Physical Setting Source Map	A-7
Physical Setting Source Map Findings	A-8
Physical Setting Source Records Searched	PSGR-1

Thank you for your business.
Please contact EDR at 1-800-352-0050
with any questions or comments.

Disclaimer - Copyright and Trademark Notice

This Report contains certain information obtained from a variety of public and other sources reasonably available to Environmental Data Resources, Inc. It cannot be concluded from this Report that coverage information for the target and surrounding properties does not exist from other sources. **NO WARRANTY EXPRESSED OR IMPLIED, IS MADE WHATSOEVER IN CONNECTION WITH THIS REPORT. ENVIRONMENTAL DATA RESOURCES, INC. SPECIFICALLY DISCLAIMS THE MAKING OF ANY SUCH WARRANTIES, INCLUDING WITHOUT LIMITATION, MERCHANTABILITY OR FITNESS FOR A PARTICULAR USE OR PURPOSE. ALL RISK IS ASSUMED BY THE USER. IN NO EVENT SHALL ENVIRONMENTAL DATA RESOURCES, INC. BE LIABLE TO ANYONE, WHETHER ARISING OUT OF ERRORS OR OMISSIONS, NEGLIGENCE, ACCIDENT OR ANY OTHER CAUSE, FOR ANY LOSS OF DAMAGE, INCLUDING, WITHOUT LIMITATION, SPECIAL, INCIDENTAL, CONSEQUENTIAL, OR EXEMPLARY DAMAGES. ANY LIABILITY ON THE PART OF ENVIRONMENTAL DATA RESOURCES, INC. IS STRICTLY LIMITED TO A REFUND OF THE AMOUNT PAID FOR THIS REPORT.** Purchaser accepts this Report "AS IS". Any analyses, estimates, ratings, environmental risk levels or risk codes provided in this Report are provided for illustrative purposes only, and are not intended to provide, nor should they be interpreted as providing any facts regarding, or prediction or forecast of, any environmental risk for any property. Only a Phase I Environmental Site Assessment performed by an environmental professional can provide information regarding the environmental risk for any property. Additionally, the information provided in this Report is not to be construed as legal advice.

Copyright 2020 by Environmental Data Resources, Inc. All rights reserved. Reproduction in any media or format, in whole or in part, of any report or map of Environmental Data Resources, Inc., or its affiliates, is prohibited without prior written permission.

EDR and its logos (including Sanborn and Sanborn Map) are trademarks of Environmental Data Resources, Inc. or its affiliates. All other trademarks used herein are the property of their respective owners.

EXECUTIVE SUMMARY

A search of available environmental records was conducted by Environmental Data Resources, Inc (EDR). The report was designed to assist parties seeking to meet the search requirements of EPA's Standards and Practices for All Appropriate Inquiries (40 CFR Part 312), the ASTM Standard Practice for Environmental Site Assessments (E1527-21), the ASTM Standard Practice for Environmental Site Assessments for Forestland or Rural Property (E 2247-16), the ASTM Standard Practice for Limited Environmental Due Diligence: Transaction Screen Process (E 1528-14) or custom requirements developed for the evaluation of environmental risk associated with a parcel of real estate.

TARGET PROPERTY INFORMATION

ADDRESS

4643 CHANCE WAY
PITTSBURGH, PA 15207

COORDINATES

Latitude (North): 40.4144100 - 40° 24' 51.87"
Longitude (West): 79.9437120 - 79° 56' 37.36"
Universal Transverse Mercator: Zone 17
UTM X (Meters): 589620.2
UTM Y (Meters): 4474079.0
Elevation: 849 ft. above sea level

USGS TOPOGRAPHIC MAP ASSOCIATED WITH TARGET PROPERTY

Target Property: TP
Source: U.S. Geological Survey

AERIAL PHOTOGRAPHY IN THIS REPORT

Portions of Photo from: 20150914
Source: USDA

MAPPED SITES SUMMARY

Target Property Address:
 4643 CHANCE WAY
 PITTSBURGH, PA 15207

Click on Map ID to see full detail.

MAP ID	SITE NAME	ADDRESS	DATABASE ACRONYMS	RELATIVE ELEVATION	DIST (ft. & mi.) DIRECTION
A1	GLATCH I J	4557 CHATSWORTH AV	EDR Hist Auto	Lower	334, 0.063, WNW
B2	FORWARD LITHOGRAPHY	4605 IRVINE ST	RCRA-VSQQ, FINDS, ECHO	Lower	358, 0.068, West
B3	BAER AUTO SERVICE	4605 IRVINE ST	EDR Hist Auto	Lower	358, 0.068, West
A4	OCONNER BUDDY AUTO S	4601 IRVINE ST	EDR Hist Auto	Lower	369, 0.070, West
A5	MOUND J CLARENCE	4603 IRVINE ST	EDR Hist Auto	Lower	384, 0.073, West
A6	ZELAHY GARAGE	4557 IRVINE ST	EDR Hist Auto	Lower	400, 0.076, WNW
A7	MAUND J CLARENCE	4607 IRVINE ST	EDR Hist Auto	Lower	413, 0.078, West
C8	R PALMIERI ASPHALT P	4701 IRVINE ST	PA ARCHIVE UST	Lower	540, 0.102, SSW
C9	KEBERNIK S AUTO SERV	4701 IRVINE ST	EDR Hist Auto	Lower	540, 0.102, SSW
D10	VILSACK AUTO SERVICE	4532 IRVINE ST	EDR Hist Auto	Lower	660, 0.125, WNW
D11	KHALILS	4532 IRVINE ST	PA LUST, PA ARCHIVE UST	Lower	660, 0.125, WNW
12	ALMONO-HAZELWOOD AVE	129 HAZELWOOD AVE.,	US BROWNFIELDS	Lower	726, 0.138, South
C13	JONES & LAUGHLIN STE	2709 E CARSON ST	SEMS-ARCHIVE, RCRA-TSDF, RCRA-LQG, PADS	Lower	789, 0.149, SSW
C14	LTV STEEL PITTSBURGH	4650 SECOND AVE	PA MANIFEST	Lower	789, 0.149, SSW
C15	ALMONO LP PITTSBURGH	4650 2ND AVE	PA LAST, PA ARCHIVE UST, PA ARCHIVE AST, PA NPDES	Lower	789, 0.149, SSW
C16	LTV STEEL COMPANY	4650 2ND AVE	NY MANIFEST	Lower	789, 0.149, SSW
C17	MILL 19 @ ALMONO	4650 2ND AVE.	US BROWNFIELDS	Lower	789, 0.149, SSW
18	DAMIAN HANTZ LOCOMOT	4166 SECOND AVE	RCRA-SQG	Lower	875, 0.166, SSW
19	GLADSTONE MIDDLE SCH	327 HAZELWOOD AVE	PA MANIFEST	Higher	905, 0.171, ESE
20	2ND AVE HAZELWOOD SI	5025 2ND AVE.,	US BROWNFIELDS	Lower	2151, 0.407, South
21	PITTSBURGH SMELTING	GLOSTER STREET AND P	SEMS, LEAD SMELTERS	Lower	2280, 0.432, South
22	NWIRP PITTSBURGH		FUDS	Higher	2704, 0.512, ESE

EXECUTIVE SUMMARY

TARGET PROPERTY SEARCH RESULTS

The target property was not listed in any of the databases searched by EDR.

SURROUNDING SITES: SEARCH RESULTS

Surrounding sites were identified in the following databases.

Elevations have been determined from the USGS Digital Elevation Model and should be evaluated on a relative (not an absolute) basis. Relative elevation information between sites of close proximity should be field verified. Sites with an elevation equal to or higher than the target property have been differentiated below from sites with an elevation lower than the target property.

Page numbers and map identification numbers refer to the EDR Radius Map report where detailed data on individual sites can be reviewed.

Sites listed in ***bold italics*** are in multiple databases.

Unmappable (orphan) sites are not considered in the foregoing analysis.

STANDARD ENVIRONMENTAL RECORDS

Lists of Federal sites subject to CERCLA removals and CERCLA orders

SEMS: A review of the SEMS list, as provided by EDR, and dated 04/27/2022 has revealed that there is 1 SEMS site within approximately 0.5 miles of the target property.

<u>Lower Elevation</u>	<u>Address</u>	<u>Direction / Distance</u>	<u>Map ID</u>	<u>Page</u>
<i>PITTSBURGH SMELTING</i> Site ID: 0306911 EPA Id: PAN000306911	<i>GLOSTER STREET AND P</i>	<i>S 1/4 - 1/2 (0.432 mi.)</i>	<i>21</i>	<i>12</i>

Lists of Federal CERCLA sites with NFRAP

SEMS-ARCHIVE: A review of the SEMS-ARCHIVE list, as provided by EDR, and dated 04/27/2022 has revealed that there is 1 SEMS-ARCHIVE site within approximately 0.5 miles of the target property.

<u>Lower Elevation</u>	<u>Address</u>	<u>Direction / Distance</u>	<u>Map ID</u>	<u>Page</u>
<i>JONES & LAUGHLIN STE</i> Site ID: 0300794 EPA Id: PAD004397410	<i>2709 E CARSON ST</i>	<i>SSW 1/8 - 1/4 (0.149 mi.)</i>	<i>C13</i>	<i>10</i>

EXECUTIVE SUMMARY

Lists of Federal RCRA TSD facilities

RCRA-TSDF: A review of the RCRA-TSDF list, as provided by EDR, and dated 06/20/2022 has revealed that there is 1 RCRA-TSDF site within approximately 0.5 miles of the target property.

<u>Lower Elevation</u>	<u>Address</u>	<u>Direction / Distance</u>	<u>Map ID</u>	<u>Page</u>
JONES & LAUGHLIN STE EPA ID:: PAD004397410	2709 E CARSON ST	SSW 1/8 - 1/4 (0.149 mi.)	C13	10

Lists of Federal RCRA generators

RCRA-LQG: A review of the RCRA-LQG list, as provided by EDR, and dated 06/20/2022 has revealed that there is 1 RCRA-LQG site within approximately 0.25 miles of the target property.

<u>Lower Elevation</u>	<u>Address</u>	<u>Direction / Distance</u>	<u>Map ID</u>	<u>Page</u>
JONES & LAUGHLIN STE EPA ID:: PAD004397410	2709 E CARSON ST	SSW 1/8 - 1/4 (0.149 mi.)	C13	10

RCRA-SQG: A review of the RCRA-SQG list, as provided by EDR, and dated 06/20/2022 has revealed that there is 1 RCRA-SQG site within approximately 0.25 miles of the target property.

<u>Lower Elevation</u>	<u>Address</u>	<u>Direction / Distance</u>	<u>Map ID</u>	<u>Page</u>
DAMIAN HANTZ LOCOMOT EPA ID:: PAD987399300	4166 SECOND AVE	SSW 1/8 - 1/4 (0.166 mi.)	18	12

RCRA-VSQG: A review of the RCRA-VSQG list, as provided by EDR, and dated 06/20/2022 has revealed that there is 1 RCRA-VSQG site within approximately 0.25 miles of the target property.

<u>Lower Elevation</u>	<u>Address</u>	<u>Direction / Distance</u>	<u>Map ID</u>	<u>Page</u>
FORWARD LITHOGRAPHY EPA ID:: PAR000011973	4605 IRVINE ST	W 0 - 1/8 (0.068 mi.)	B2	8

Lists of state and tribal leaking storage tanks

PA LAST: A review of the PA LAST list, as provided by EDR, and dated 03/09/2022 has revealed that there is 1 PA LAST site within approximately 0.5 miles of the target property.

<u>Lower Elevation</u>	<u>Address</u>	<u>Direction / Distance</u>	<u>Map ID</u>	<u>Page</u>
ALMONO LP PITTSBURGH	4650 2ND AVE	SSW 1/8 - 1/4 (0.149 mi.)	C15	11

EXECUTIVE SUMMARY

Facility Id: 576543

PA LUST: A review of the PA LUST list, as provided by EDR, and dated 03/09/2022 has revealed that there is 1 PA LUST site within approximately 0.5 miles of the target property.

<u>Lower Elevation</u>	<u>Address</u>	<u>Direction / Distance</u>	<u>Map ID</u>	<u>Page</u>
KHALILS Facility Id: 576106	4532 IRVINE ST	WNW 0 - 1/8 (0.125 mi.)	D11	10

ADDITIONAL ENVIRONMENTAL RECORDS

Local Brownfield lists

US BROWNFIELDS: A review of the US BROWNFIELDS list, as provided by EDR, and dated 02/23/2022 has revealed that there are 3 US BROWNFIELDS sites within approximately 0.5 miles of the target property.

<u>Lower Elevation</u>	<u>Address</u>	<u>Direction / Distance</u>	<u>Map ID</u>	<u>Page</u>
ALMONO-HAZELWOOD AVE ACRES property ID: 159501 Cleanup Completion Date: -	129 HAZELWOOD AVE.,	S 1/8 - 1/4 (0.138 mi.)	12	10
MILL 19 @ ALMONO ACRES property ID: 202721 Cleanup Completion Date: -	4650 2ND AVE.	SSW 1/8 - 1/4 (0.149 mi.)	C17	11
2ND AVE HAZELWOOD SI ACRES property ID: 178126 Cleanup Completion Date: -	5025 2ND AVE.,	S 1/4 - 1/2 (0.407 mi.)	20	12

Local Lists of Registered Storage Tanks

PA ARCHIVE UST: A review of the PA ARCHIVE UST list, as provided by EDR, and dated 03/09/2022 has revealed that there are 3 PA ARCHIVE UST sites within approximately 0.25 miles of the target property.

<u>Lower Elevation</u>	<u>Address</u>	<u>Direction / Distance</u>	<u>Map ID</u>	<u>Page</u>
R PALMIERI ASPHALT P Status: Closed Without a Permit Facility Id: 02-83438 Site ID: 563234	4701 IRVINE ST	SSW 0 - 1/8 (0.102 mi.)	C8	9
KHALILS Status: Closed Without a Permit Status: Removed	4532 IRVINE ST	WNW 0 - 1/8 (0.125 mi.)	D11	10

EXECUTIVE SUMMARY

Facility Id: 02-21378

Site ID: 561775

ALMONO LP PITTSBURGH

4650 2ND AVE

SSW 1/8 - 1/4 (0.149 mi.) C15

11

Status: Removed

Facility Id: 02-31833

Site ID: 242141

Other Ascertainable Records

FUDS: A review of the FUDS list, as provided by EDR, and dated 05/11/2022 has revealed that there is 1 FUDS site within approximately 1 mile of the target property.

<u>Equal/Higher Elevation</u>	<u>Address</u>	<u>Direction / Distance</u>	<u>Map ID</u>	<u>Page</u>
NWIRP PITTSBURGH		ESE 1/2 - 1 (0.512 mi.)	22	13

PA MANIFEST: A review of the PA MANIFEST list, as provided by EDR, and dated 06/30/2018 has revealed that there are 2 PA MANIFEST sites within approximately 0.25 miles of the target property.

<u>Equal/Higher Elevation</u>	<u>Address</u>	<u>Direction / Distance</u>	<u>Map ID</u>	<u>Page</u>
GLADSTONE MIDDLE SCH Generator EPA Id: PADEP0010211	327 HAZELWOOD AVE	ESE 1/8 - 1/4 (0.171 mi.)	19	12

<u>Lower Elevation</u>	<u>Address</u>	<u>Direction / Distance</u>	<u>Map ID</u>	<u>Page</u>
LTV STEEL PITTSBURGH Generator EPA Id: PAD004397410	4650 SECOND AVE	SSW 1/8 - 1/4 (0.149 mi.)	C14	11

NY MANIFEST: A review of the NY MANIFEST list, as provided by EDR, and dated 01/01/2019 has revealed that there is 1 NY MANIFEST site within approximately 0.25 miles of the target property.

<u>Lower Elevation</u>	<u>Address</u>	<u>Direction / Distance</u>	<u>Map ID</u>	<u>Page</u>
LTV STEEL COMPANY EPA ID: PAD004397410	4650 2ND AVE	SSW 1/8 - 1/4 (0.149 mi.)	C16	11

EDR HIGH RISK HISTORICAL RECORDS

EDR Exclusive Records

EDR Hist Auto: A review of the EDR Hist Auto list, as provided by EDR, has revealed that there are 8

EXECUTIVE SUMMARY

EDR Hist Auto sites within approximately 0.125 miles of the target property.

<u>Lower Elevation</u>	<u>Address</u>	<u>Direction / Distance</u>	<u>Map ID</u>	<u>Page</u>
GLATCH I J	4557 CHATSWORTH AV	WNW 0 - 1/8 (0.063 mi.)	A1	8
BAER AUTO SERVICE	4605 IRVINE ST	W 0 - 1/8 (0.068 mi.)	B3	8
OCONNER BUDDY AUTO S	4601 IRVINE ST	W 0 - 1/8 (0.070 mi.)	A4	8
MOUND J CLARENCE	4603 IRVINE ST	W 0 - 1/8 (0.073 mi.)	A5	8
ZELAHY GARAGE	4557 IRVINE ST	WNW 0 - 1/8 (0.076 mi.)	A6	9
MAUND J CLARENCE	4607 IRVINE ST	W 0 - 1/8 (0.078 mi.)	A7	9
KEBERNIK S AUTO SERV	4701 IRVINE ST	SSW 0 - 1/8 (0.102 mi.)	C9	9
VILSACK AUTO SERVICE	4532 IRVINE ST	WNW 0 - 1/8 (0.125 mi.)	D10	9

Count: 0 records.

ORPHAN SUMMARY

City	EDR ID	Site Name	Site Address	Zip	Database(s)
------	--------	-----------	--------------	-----	-------------

NO SITES FOUND

OVERVIEW MAP - 7084227.2S



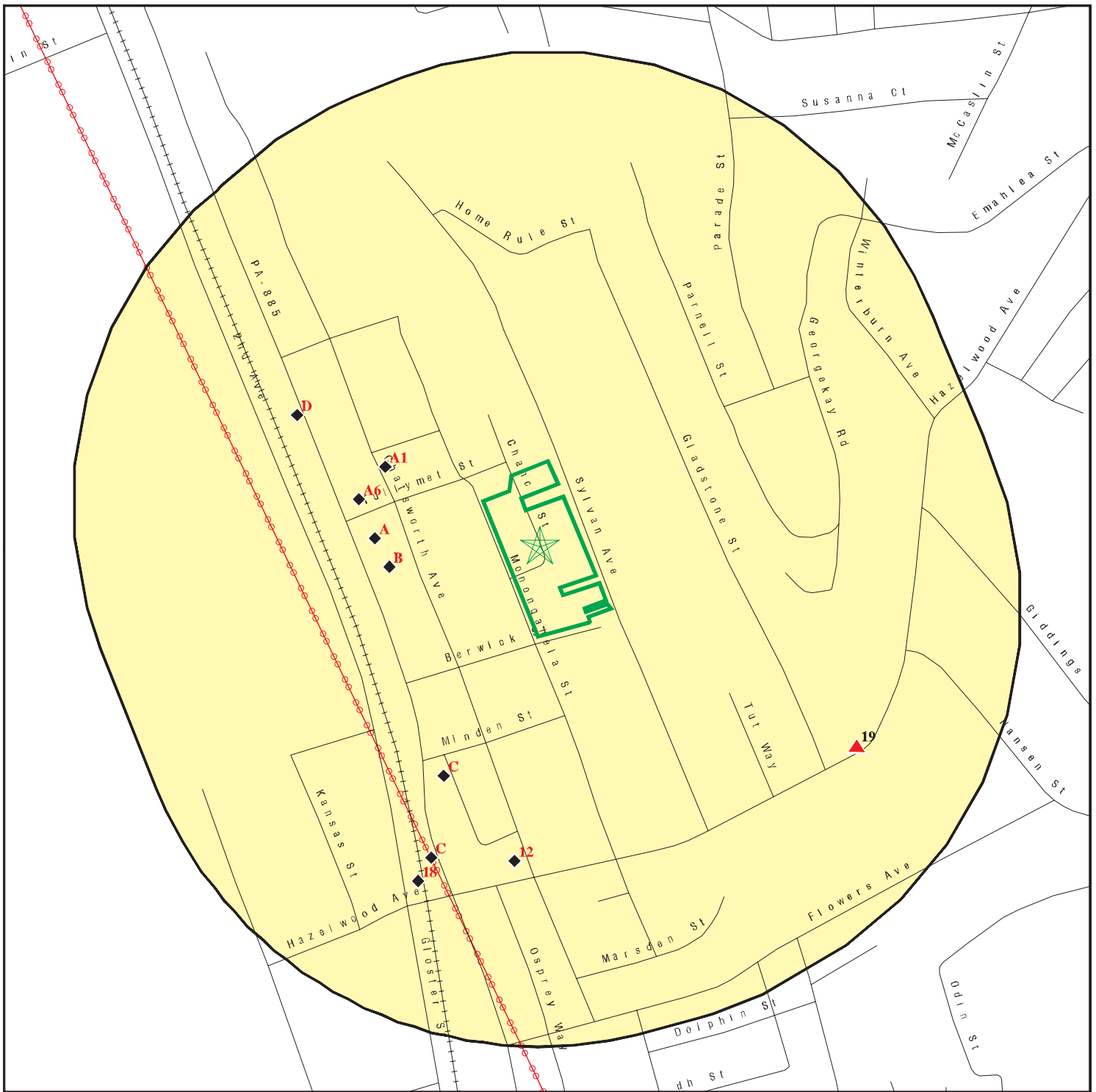
-  Target Property
-  Sites at elevations higher than or equal to the target property
-  Sites at elevations lower than the target property
-  Manufactured Gas Plants
-  National Priority List Sites
-  Dept. Defense Sites
-  Indian Reservations BIA
-  Power transmission lines
-  Special Flood Hazard Area (1%)
-  0.2% Annual Chance Flood Hazard
-  National Wetland Inventory
-  State Wetlands








This report includes Interactive Map Layers to display and/or hide map information. The legend includes only those icons for the default map view.



SITE NAME: Woods Village
 ADDRESS: 4643 Chance Way
 Pittsburgh PA 15207
 LAT/LONG: 40.41441 / 79.943712

CLIENT: PVE, LLC.
 CONTACT: Jared Owens
 INQUIRY #: 7084227.2s
 DATE: August 11, 2022 3:29 pm

DETAIL MAP - 7084227.2S



-  Target Property
-  Sites at elevations higher than or equal to the target property
-  Sites at elevations lower than the target property
-  Manufactured Gas Plants
-  Sensitive Receptors
-  National Priority List Sites
-  Dept. Defense Sites

-  Indian Reservations BIA
-  Power transmission lines



This report includes Interactive Map Layers to display and/or hide map information. The legend includes only those icons for the default map view.

SITE NAME: Woods Village
 ADDRESS: 4643 Chance Way
 Pittsburgh PA 15207
 LAT/LONG: 40.41441 / 79.943712

CLIENT: PVE, LLC.
 CONTACT: Jared Owens
 INQUIRY #: 7084227.2s
 DATE: August 11, 2022 3:30 pm

MAP FINDINGS SUMMARY

Database	Search Distance (Miles)	Target Property	< 1/8	1/8 - 1/4	1/4 - 1/2	1/2 - 1	> 1	Total Plotted
STANDARD ENVIRONMENTAL RECORDS								
<i>Lists of Federal NPL (Superfund) sites</i>								
NPL	1.000		0	0	0	0	NR	0
Proposed NPL	1.000		0	0	0	0	NR	0
NPL LIENS	1.000		0	0	0	0	NR	0
<i>Lists of Federal Delisted NPL sites</i>								
Delisted NPL	1.000		0	0	0	0	NR	0
<i>Lists of Federal sites subject to CERCLA removals and CERCLA orders</i>								
FEDERAL FACILITY	0.500		0	0	0	NR	NR	0
SEMS	0.500		0	0	1	NR	NR	1
<i>Lists of Federal CERCLA sites with NFRAP</i>								
SEMS-ARCHIVE	0.500		0	1	0	NR	NR	1
<i>Lists of Federal RCRA facilities undergoing Corrective Action</i>								
CORRACTS	1.000		0	0	0	0	NR	0
<i>Lists of Federal RCRA TSD facilities</i>								
RCRA-TSDF	0.500		0	1	0	NR	NR	1
<i>Lists of Federal RCRA generators</i>								
RCRA-LQG	0.250		0	1	NR	NR	NR	1
RCRA-SQG	0.250		0	1	NR	NR	NR	1
RCRA-VSQG	0.250		1	0	NR	NR	NR	1
<i>Federal institutional controls / engineering controls registries</i>								
LUCIS	0.500		0	0	0	NR	NR	0
US ENG CONTROLS	0.500		0	0	0	NR	NR	0
US INST CONTROLS	0.500		0	0	0	NR	NR	0
<i>Federal ERNS list</i>								
ERNS	TP		NR	NR	NR	NR	NR	0
<i>Lists of state- and tribal (Superfund) equivalent sites</i>								
PA SHWS	1.000		0	0	0	0	NR	0
PA HSCA	1.000		0	0	0	0	NR	0
<i>Lists of state and tribal landfills and solid waste disposal facilities</i>								
PA SWF/LF	0.500		0	0	0	NR	NR	0
<i>Lists of state and tribal leaking storage tanks</i>								
PA LAST	0.500		0	1	0	NR	NR	1

MAP FINDINGS SUMMARY

Database	Search Distance (Miles)	Target Property	< 1/8	1/8 - 1/4	1/4 - 1/2	1/2 - 1	> 1	Total Plotted
PA LUST	0.500		1	0	0	NR	NR	1
INDIAN LUST	0.500		0	0	0	NR	NR	0
PA UNREG LTANKS	0.500		0	0	0	NR	NR	0
<i>Lists of state and tribal registered storage tanks</i>								
FEMA UST	0.250		0	0	NR	NR	NR	0
PA UST	0.250		0	0	NR	NR	NR	0
PA AST	0.250		0	0	NR	NR	NR	0
INDIAN UST	0.250		0	0	NR	NR	NR	0
<i>State and tribal institutional control / engineering control registries</i>								
PA ENG CONTROLS	0.500		0	0	0	NR	NR	0
PA INST CONTROL	0.500		0	0	0	NR	NR	0
PA AUL	0.500		0	0	0	NR	NR	0
<i>Lists of state and tribal voluntary cleanup sites</i>								
PA VCP	0.500		0	0	0	NR	NR	0
INDIAN VCP	0.500		0	0	0	NR	NR	0
<i>Lists of state and tribal brownfield sites</i>								
PA BROWNFIELDS	0.500		0	0	0	NR	NR	0
<u>ADDITIONAL ENVIRONMENTAL RECORDS</u>								
<i>Local Brownfield lists</i>								
US BROWNFIELDS	0.500		0	2	1	NR	NR	3
<i>Local Lists of Landfill / Solid Waste Disposal Sites</i>								
PA HIST LF	0.500		0	0	0	NR	NR	0
INDIAN ODI	0.500		0	0	0	NR	NR	0
DEBRIS REGION 9	0.500		0	0	0	NR	NR	0
ODI	0.500		0	0	0	NR	NR	0
IHS OPEN DUMPS	0.500		0	0	0	NR	NR	0
<i>Local Lists of Hazardous waste / Contaminated Sites</i>								
US HIST CDL	TP		NR	NR	NR	NR	NR	0
US CDL	TP		NR	NR	NR	NR	NR	0
PA PFAS	0.500		0	0	0	NR	NR	0
<i>Local Lists of Registered Storage Tanks</i>								
PA ARCHIVE UST	0.250		2	1	NR	NR	NR	3
PA ARCHIVE AST	TP		NR	NR	NR	NR	NR	0
<i>Local Land Records</i>								
LIENS 2	TP		NR	NR	NR	NR	NR	0
PA ACT 2-DEED	0.500		0	0	0	NR	NR	0
<i>Records of Emergency Release Reports</i>								
HMIRS	TP		NR	NR	NR	NR	NR	0

MAP FINDINGS SUMMARY

Database	Search Distance (Miles)	Target Property	< 1/8	1/8 - 1/4	1/4 - 1/2	1/2 - 1	> 1	Total Plotted
PA SPILLS	TP		NR	NR	NR	NR	NR	0
Other Ascertainable Records								
RCRA NonGen / NLR	0.250		0	0	NR	NR	NR	0
FUDS	1.000		0	0	0	1	NR	1
DOD	1.000		0	0	0	0	NR	0
SCRD DRYCLEANERS	0.500		0	0	0	NR	NR	0
US FIN ASSUR	TP		NR	NR	NR	NR	NR	0
EPA WATCH LIST	TP		NR	NR	NR	NR	NR	0
2020 COR ACTION	0.250		0	0	NR	NR	NR	0
TSCA	TP		NR	NR	NR	NR	NR	0
TRIS	TP		NR	NR	NR	NR	NR	0
SSTS	TP		NR	NR	NR	NR	NR	0
ROD	1.000		0	0	0	0	NR	0
RMP	TP		NR	NR	NR	NR	NR	0
RAATS	TP		NR	NR	NR	NR	NR	0
PRP	TP		NR	NR	NR	NR	NR	0
PADS	TP		NR	NR	NR	NR	NR	0
ICIS	TP		NR	NR	NR	NR	NR	0
FTTS	TP		NR	NR	NR	NR	NR	0
MLTS	TP		NR	NR	NR	NR	NR	0
COAL ASH DOE	TP		NR	NR	NR	NR	NR	0
COAL ASH EPA	0.500		0	0	0	NR	NR	0
PCB TRANSFORMER	TP		NR	NR	NR	NR	NR	0
RADINFO	TP		NR	NR	NR	NR	NR	0
HIST FTTS	TP		NR	NR	NR	NR	NR	0
DOT OPS	TP		NR	NR	NR	NR	NR	0
CONSENT	1.000		0	0	0	0	NR	0
INDIAN RESERV	1.000		0	0	0	0	NR	0
FUSRAP	1.000		0	0	0	0	NR	0
UMTRA	0.500		0	0	0	NR	NR	0
LEAD SMELTERS	TP		NR	NR	NR	NR	NR	0
US AIRS	TP		NR	NR	NR	NR	NR	0
US MINES	0.250		0	0	NR	NR	NR	0
ABANDONED MINES	0.250		0	0	NR	NR	NR	0
FINDS	TP		NR	NR	NR	NR	NR	0
UXO	1.000		0	0	0	0	NR	0
DOCKET HWC	TP		NR	NR	NR	NR	NR	0
ECHO	TP		NR	NR	NR	NR	NR	0
FUELS PROGRAM	0.250		0	0	NR	NR	NR	0
PA AIRS	TP		NR	NR	NR	NR	NR	0
PA ASBESTOS	TP		NR	NR	NR	NR	NR	0
PA DRYCLEANERS	0.250		0	0	NR	NR	NR	0
PA MANIFEST	0.250		0	2	NR	NR	NR	2
NY MANIFEST	0.250		0	1	NR	NR	NR	1
PA MINES	0.250		0	0	NR	NR	NR	0
PA NPDES	TP		NR	NR	NR	NR	NR	0
PA UIC	TP		NR	NR	NR	NR	NR	0
MINES MRDS	TP		NR	NR	NR	NR	NR	0

EDR HIGH RISK HISTORICAL RECORDS

EDR Exclusive Records

EDR MGP	1.000		0	0	0	0	NR	0
---------	-------	--	---	---	---	---	----	---

MAP FINDINGS SUMMARY

Database	Search Distance (Miles)	Target Property	< 1/8	1/8 - 1/4	1/4 - 1/2	1/2 - 1	> 1	Total Plotted
EDR Hist Auto	0.125		8	NR	NR	NR	NR	8
EDR Hist Cleaner	0.125		0	NR	NR	NR	NR	0
<u>EDR RECOVERED GOVERNMENT ARCHIVES</u>								
<i>Exclusive Recovered Govt. Archives</i>								
PA RGA HWS	TP		NR	NR	NR	NR	NR	0
PA RGA LF	TP		NR	NR	NR	NR	NR	0
PA RGA LUST	TP		NR	NR	NR	NR	NR	0
- Totals --		0	12	11	2	1	0	26

NOTES:

TP = Target Property

NR = Not Requested at this Search Distance

Sites may be listed in more than one database

MAP FINDINGS

Map ID Direction Distance Elevation	Site	Database(s)	EDR ID Number EPA ID Number
A1 WNW < 1/8 0.063 mi. 334 ft.	GLATCH I J 4557 CHATSWORTH AVE PITTSBURGH, PA	EDR Hist Auto	1009058970 N/A
Relative: Lower	Click here for full text details		
B2 West < 1/8 0.068 mi. 358 ft.	FORWARD LITHOGRAPHY 4605 IRVINE ST PITTSBURGH, PA 15207	RCRA-VSQQ FINDS ECHO	1004776466 PAR000011973
Relative: Lower	Click here for full text details		
	RCRA-VSQQ EPA Id PAR000011973		
	FINDS Registry ID: 110060043064 Registry ID: 110001005019		
	ECHO Registry ID 110001005019		
B3 West < 1/8 0.068 mi. 358 ft.	BAER AUTO SERVICE 4605 IRVINE ST PITTSBURGH, PA	EDR Hist Auto	1009063334 N/A
Relative: Lower	Click here for full text details		
A4 West < 1/8 0.070 mi. 369 ft.	OCONNER BUDDY AUTO SERVICE 4601 IRVINE ST PITTSBURGH, PA	EDR Hist Auto	1009062698 N/A
Relative: Lower	Click here for full text details		
A5 West < 1/8 0.073 mi. 384 ft.	MOUND J CLARENCE 4603 IRVINE ST PITTSBURGH, PA	EDR Hist Auto	1009062733 N/A
Relative: Lower	Click here for full text details		

MAP FINDINGS

Map ID Direction Distance Elevation	Site	Database(s)	EDR ID Number EPA ID Number
A6 WNW < 1/8 0.076 mi. 400 ft.	ZELAHY GARAGE 4557 IRVINE ST PITTSBURGH, PA	EDR Hist Auto	1009060121 N/A
Relative: Lower	Click here for full text details		
A7 West < 1/8 0.078 mi. 413 ft.	MAUND J CLARENCE 4607 IRVINE ST PITTSBURGH, PA	EDR Hist Auto	1009061686 N/A
Relative: Lower	Click here for full text details		
C8 SSW < 1/8 0.102 mi. 540 ft.	R PALMIERI ASPHALT PAVING CO 4701 IRVINE ST PITTSBURGH, PA 15207	PA ARCHIVE UST	S119695196 N/A
Relative: Lower	Click here for full text details		
	PA ARCHIVE UST Facility Id 02-83438 Site ID 563234 Status Closed Without a Permit		
C9 SSW < 1/8 0.102 mi. 540 ft.	KEBERNIK S AUTO SERVICE REAR 4701 IRVINE ST PITTSBURGH, PA	EDR Hist Auto	1009065350 N/A
Relative: Lower	Click here for full text details		
D10 WNW < 1/8 0.125 mi. 660 ft.	VILSACK AUTO SERVICE 4532 IRVINE ST PITTSBURGH, PA	EDR Hist Auto	1009062137 N/A
Relative: Lower	Click here for full text details		

MAP FINDINGS

Map ID			EDR ID Number
Direction			
Distance			
Elevation	Site	Database(s)	EPA ID Number

D11 WNW < 1/8 0.125 mi. 660 ft.	KHALILS 4532 IRVINE ST PITTSBURGH, PA 15207	PA LUST PA ARCHIVE UST	U001100445 N/A
---	--	---	---------------------------------

[Click here for full text details](#)

Relative:
Lower
PA LUST
 Facility Id 576106

PA ARCHIVE UST
 Facility Id 02-21378
 Site ID 561775
 Status Closed Without a Permit
 Status Removed

12 South 1/8-1/4 0.138 mi. 726 ft.	ALMONO-HAZELWOOD AVE SITE 129 HAZELWOOD AVE., PITTSBURGH, PA. 15207 PITTSBURGH, PA 15207	US BROWNFIELDS	1023619080 N/A
--	---	-----------------------	---------------------------------

[Click here for full text details](#)

Relative:
Lower
US BROWNFIELDS
 ACRES property ID 159501
 Cleanup Completion Date -

C13 SSW 1/8-1/4 0.149 mi. 789 ft.	JONES & LAUGHLIN STEEL PITTS WKS 2709 E CARSON ST PITTSBURGH, PA 15203	SEMS-ARCHIVE RCRA-TSDF RCRA-LQG PADS	1000135316 PAD004397410
---	---	---	--

[Click here for full text details](#)

Relative:
Lower
SEMS-ARCHIVE
 Site ID 0300794
 EPA Id PAD004397410

RCRA-TSDF
 EPA Id PAD004397410

RCRA-LQG
 EPA Id PAD004397410

PADS
 EPAID: PAD004397410

MAP FINDINGS

Map ID Direction Distance Elevation	Site	Database(s)	EDR ID Number EPA ID Number
C14 SSW 1/8-1/4 0.149 mi. 789 ft.	LTV STEEL PITTSBURGH WORKS 4650 SECOND AVE PITTSBURGH, PA 15207 Click here for full text details	PA MANIFEST	S118069487 N/A
Relative: Lower	PA MANIFEST Generator EPA Id PAD004397410		
C15 SSW 1/8-1/4 0.149 mi. 789 ft.	ALMONO LP PITTSBURGH WORKS 4650 2ND AVE PITTSBURGH, PA 15207 Click here for full text details	PA LAST PA ARCHIVE UST PA ARCHIVE AST PA NPDES	U003210621 N/A
Relative: Lower	PA LAST Facility Id 576543 PA ARCHIVE UST Facility Id 02-31833 Site ID 242141 Status Removed PA ARCHIVE AST Facility Id 02-31833 Site ID 242141 Status Removed Status Exempt From State Law PA NPDES Permit Number PA0003719 Permit Number PA0006131		
C16 SSW 1/8-1/4 0.149 mi. 789 ft.	LTV STEEL COMPANY 4650 2ND AVE PITTSBURGH, PA 15207 Click here for full text details	NY MANIFEST	S119079632 N/A
Relative: Lower	NY MANIFEST EPA ID PAD004397410		
C17 SSW 1/8-1/4 0.149 mi. 789 ft.	MILL 19 @ ALMONO 4650 2ND AVE. PITTSBURGH, PA 15207 Click here for full text details	US BROWNFIELDS	1018163944 N/A
Relative: Lower	US BROWNFIELDS ACRES property ID 202721		

MAP FINDINGS

Map ID Direction Distance Elevation	Site	Database(s)	EDR ID Number EPA ID Number
	MILL 19 @ ALMONO (Continued) Cleanup Completion Date -		1018163944
18 SSW 1/8-1/4 0.166 mi. 875 ft.	DAMIAN HANTZ LOCOMOTIVE 4166 SECOND AVE PITTSBURGH, PA 15207 Click here for full text details	RCRA-SQG	1000874987 PAD987399300
Relative: Lower	RCRA-SQG EPA Id PAD987399300		
19 ESE 1/8-1/4 0.171 mi. 905 ft.	GLADSTONE MIDDLE SCHOOL 327 HAZELWOOD AVE PITTSBURGH, PA 15207 Click here for full text details	PA MANIFEST	S108850626 N/A
Relative: Higher	PA MANIFEST Generator EPA Id PADEP0010211		
20 South 1/4-1/2 0.407 mi. 2151 ft.	2ND AVE HAZELWOOD SITE 5025 2ND AVE., PITTSBURGH,, PA 15207 Click here for full text details	US BROWNFIELDS	1018163581 N/A
Relative: Lower	US BROWNFIELDS ACRES property ID 178126 Cleanup Completion Date -		
21 South 1/4-1/2 0.432 mi. 2280 ft.	PITTSBURGH SMELTING AND REFINERY CO. SITE GLOSTER STREET AND PATH WAY PITTSBURGH, PA 15207 Click here for full text details	SEMS LEAD SMELTERS	1015754990 PAN000306911
Relative: Lower	SEMS Site ID 0306911 EPA Id PAN000306911 LEAD SMELTERS Site ID: 306911 EPAID: PAN000306911		

MAP FINDINGS

Map ID
Direction
Distance
Elevation

Site

Database(s)

EDR ID Number
EPA ID Number

22
ESE
1/2-1
0.512 mi.
2704 ft.

NWIRP PITTSBURGH
PITTSBURGH, PA

FUDS 1024899544
N/A

Relative:
Higher

[Click here for full text details](#)

GOVERNMENT RECORDS SEARCHED / DATA CURRENCY TRACKING

St	Acronym	Full Name	Government Agency	Gov Date	Arvl. Date	Active Date
PA	ACT 2-DEED	Act 2-Deed Acknowledgment Sites	Department of Environmental Protection	04/23/2010	04/28/2010	04/30/2010
PA	AIRS	Permit and Emissions Inventory Data	Department of Environmental Protection	03/15/2022	03/16/2022	06/10/2022
PA	ARCHIVE AST	Archived Aboveground Storage Tank Sites	Department of Environmental Protection	03/09/2022	03/10/2022	06/06/2022
PA	ARCHIVE UST	Archived Underground Storage Tank Sites	Department of Environmental Protection	03/09/2022	03/10/2022	06/06/2022
PA	ASBESTOS	Asbestos Notification Listing	Department of Labor & Industry	06/01/2022	06/01/2022	06/13/2022
PA	AST	Listing of Pennsylvania Regulated Aboveground Storage Tanks	Department of Environmental Protection	03/01/2022	03/09/2022	06/06/2022
PA	AUL	Environmental Covenants Listing	Department of Environmental Protection	04/12/2022	04/13/2022	07/08/2022
PA	BROWNFIELDS	Brownfields Sites	Department of Environmental Protection	04/12/2022	04/13/2022	07/08/2022
PA	DRYCLEANERS	Drycleaner Facility Locations	Department of Environmental Protection	03/15/2022	03/16/2022	06/13/2022
PA	ENG CONTROLS	Engineering Controls Site Listing	Department of Environmental Protection	05/15/2008	05/16/2008	06/12/2008
PA	HIST LF ALI	Abandoned Landfill Inventory	Department of Environmental Protection	04/07/2022	04/07/2022	07/06/2022
PA	HIST LF INACTIVE	Inactive Facilities List	Department of Environmental Protection	12/20/1994	07/12/2005	08/11/2005
PA	HIST LF INVENTORY	Facility Inventory	Department of Environmental Protection	06/02/1999	07/12/2005	08/11/2005
PA	HSCA	HSCA Remedial Sites Listing	Department of Environmental Protection	06/30/2021	01/13/2022	03/24/2022
PA	INST CONTROL	Institutional Controls Site Listing	Department of Environmental Protection	05/15/2008	05/16/2008	06/12/2008
PA	LAST	Storage Tank Release Sites	Department of Environmental Protection	03/09/2022	03/10/2022	06/07/2022
PA	LUST	Storage Tank Release Sites	Department of Environmental Protection	03/09/2022	03/10/2022	06/07/2022
PA	MINES	Abandoned Mine Land Inventory	PASDA	04/07/2022	04/20/2022	07/13/2022
PA	NPDES	NPDES Permit Listing	Department of Environmental Protection	05/31/2022	05/31/2022	06/13/2022
PA	PA MANIFEST	Manifest Information	Department of Environmental Protection	06/30/2018	07/19/2019	09/10/2019
PA	PFAS	Sites With Known PFAS Contamination	Department of Environmental Protection	11/23/2021	12/22/2021	03/15/2022
PA	RGA HWS	Recovered Government Archive State Hazardous Waste Facilitie	Department Environmental Protection		07/01/2013	12/30/2013
PA	RGA LF	Recovered Government Archive Solid Waste Facilities List	Department Environmental Protection		07/01/2013	01/10/2014
PA	RGA LUST	Recovered Government Archive Leaking Underground Storage Tan	Department Environmental Protection		07/01/2013	12/30/2013
PA	SHWS	Hazardous Sites Cleanup Act Site List	Department Environmental Protection	04/12/2022	04/13/2022	07/08/2022
PA	SPILLS	State spills	DEP, Emergency Response	04/20/2022	04/29/2022	07/19/2022
PA	SWF/LF	Operating Facilities	Department of Environmental Protection	05/16/2022	05/20/2022	08/10/2022
PA	UIC	Underground Injection Wells	Department of Environmental Protection	03/15/2022	03/16/2022	06/13/2022
PA	UNREG LTANKS	Unregulated Tank Cases	Department of Environmental Protection	04/12/2002	08/14/2003	08/29/2003
PA	UST	Listing of Pennsylvania Regulated Underground Storage Tanks	Department of Environmental Protection	03/01/2022	03/09/2022	06/06/2022
PA	VCP	Voluntary Cleanup Program Sites	Department of Environmental Protection	04/05/2022	04/05/2022	06/29/2022
US	2020 COR ACTION	2020 Corrective Action Program List	Environmental Protection Agency	09/30/2017	05/08/2018	07/20/2018
US	ABANDONED MINES	Abandoned Mines	Department of Interior	03/10/2022	03/10/2022	06/14/2022
US	BRS	Biennial Reporting System	EPA/NTIS	12/31/2019	03/02/2022	03/25/2022
US	COAL ASH DOE	Steam-Electric Plant Operation Data	Department of Energy	12/31/2020	11/30/2021	02/22/2022
US	COAL ASH EPA	Coal Combustion Residues Surface Impoundments List	Environmental Protection Agency	01/12/2017	03/05/2019	11/11/2019
US	CONSENT	Superfund (CERCLA) Consent Decrees	Department of Justice, Consent Decree Library	03/31/2022	04/14/2022	07/12/2022
US	CORRACTS	Corrective Action Report	EPA	06/20/2022	06/21/2022	06/28/2022
US	DEBRIS REGION 9	Torres Martinez Reservation Illegal Dump Site Locations	EPA, Region 9	01/12/2009	05/07/2009	09/21/2009
US	DOCKET HWC	Hazardous Waste Compliance Docket Listing	Environmental Protection Agency	05/06/2021	05/21/2021	08/11/2021
US	DOD	Department of Defense Sites	USGS	06/07/2021	07/13/2021	03/09/2022
US	DOT OPS	Incident and Accident Data	Department of Transportation, Office of Pipeli	01/02/2020	01/28/2020	04/17/2020
US	Delisted NPL	National Priority List Deletions	EPA	04/27/2022	05/05/2022	05/31/2022
US	ECHO	Enforcement & Compliance History Information	Environmental Protection Agency	04/02/2022	04/05/2022	06/28/2022
US	EDR Hist Auto	EDR Exclusive Historical Auto Stations	EDR, Inc.			
US	EDR Hist Cleaner	EDR Exclusive Historical Cleaners	EDR, Inc.			
US	EDR MGP	EDR Proprietary Manufactured Gas Plants	EDR, Inc.			

GOVERNMENT RECORDS SEARCHED / DATA CURRENCY TRACKING

St	Acronym	Full Name	Government Agency	Gov Date	Arvl. Date	Active Date
US	EPA WATCH LIST	EPA WATCH LIST	Environmental Protection Agency	08/30/2013	03/21/2014	06/17/2014
US	ERNS	Emergency Response Notification System	National Response Center, United States Coast	06/14/2022	06/15/2022	06/21/2022
US	FEDERAL FACILITY	Federal Facility Site Information listing	Environmental Protection Agency	05/25/2021	06/24/2021	09/20/2021
US	FEDLAND	Federal and Indian Lands	U.S. Geological Survey	04/02/2018	04/11/2018	11/06/2019
US	FEMA UST	Underground Storage Tank Listing	FEMA	10/14/2021	11/05/2021	02/01/2022
US	FINDS	Facility Index System/Facility Registry System	EPA	05/13/2022	05/18/2022	05/31/2022
US	FTTS	FIFRA/ TSCA Tracking System - FIFRA (Federal Insecticide, Fu	EPA/Office of Prevention, Pesticides and Toxi	04/09/2009	04/16/2009	05/11/2009
US	FTTS INSP	FIFRA/ TSCA Tracking System - FIFRA (Federal Insecticide, Fu	EPA	04/09/2009	04/16/2009	05/11/2009
US	FUDS	Formerly Used Defense Sites	U.S. Army Corps of Engineers	05/11/2022	05/17/2022	07/29/2022
US	FUELS PROGRAM	EPA Fuels Program Registered Listing	EPA	05/16/2022	05/17/2022	07/29/2022
US	FUSRAP	Formerly Utilized Sites Remedial Action Program	Department of Energy	07/26/2021	07/27/2021	10/22/2021
US	HIST FTTS	FIFRA/TSCA Tracking System Administrative Case Listing	Environmental Protection Agency	10/19/2006	03/01/2007	04/10/2007
US	HIST FTTS INSP	FIFRA/TSCA Tracking System Inspection & Enforcement Case Lis	Environmental Protection Agency	10/19/2006	03/01/2007	04/10/2007
US	HMIRS	Hazardous Materials Information Reporting System	U.S. Department of Transportation	03/21/2022	03/21/2022	06/14/2022
US	ICIS	Integrated Compliance Information System	Environmental Protection Agency	11/18/2016	11/23/2016	02/10/2017
US	IHS OPEN DUMPS	Open Dumps on Indian Land	Department of Health & Human Serivces, Indian	04/01/2014	08/06/2014	01/29/2015
US	INDIAN LUST R1	Leaking Underground Storage Tanks on Indian Land	EPA Region 1	04/28/2021	06/11/2021	09/07/2021
US	INDIAN LUST R10	Leaking Underground Storage Tanks on Indian Land	EPA Region 10	10/12/2021	11/15/2021	02/08/2022
US	INDIAN LUST R4	Leaking Underground Storage Tanks on Indian Land	EPA Region 4	05/28/2021	06/22/2021	09/20/2021
US	INDIAN LUST R5	Leaking Underground Storage Tanks on Indian Land	EPA, Region 5	10/12/2021	11/15/2021	02/08/2022
US	INDIAN LUST R6	Leaking Underground Storage Tanks on Indian Land	EPA Region 6	10/12/2021	11/15/2021	02/08/2022
US	INDIAN LUST R7	Leaking Underground Storage Tanks on Indian Land	EPA Region 7	10/12/2021	11/15/2021	02/08/2022
US	INDIAN LUST R8	Leaking Underground Storage Tanks on Indian Land	EPA Region 8	10/12/2021	11/15/2021	02/08/2022
US	INDIAN LUST R9	Leaking Underground Storage Tanks on Indian Land	Environmental Protection Agency	10/12/2021	11/15/2021	02/08/2022
US	INDIAN ODI	Report on the Status of Open Dumps on Indian Lands	Environmental Protection Agency	12/31/1998	12/03/2007	01/24/2008
US	INDIAN RESERV	Indian Reservations	USGS	12/31/2014	07/14/2015	01/10/2017
US	INDIAN UST R1	Underground Storage Tanks on Indian Land	EPA, Region 1	10/14/2021	11/15/2021	02/08/2022
US	INDIAN UST R10	Underground Storage Tanks on Indian Land	EPA Region 10	10/12/2021	11/15/2021	02/08/2022
US	INDIAN UST R4	Underground Storage Tanks on Indian Land	EPA Region 4	05/28/2021	06/22/2021	09/20/2021
US	INDIAN UST R5	Underground Storage Tanks on Indian Land	EPA Region 5	04/06/2021	06/11/2021	09/07/2021
US	INDIAN UST R6	Underground Storage Tanks on Indian Land	EPA Region 6	10/12/2021	11/15/2021	02/08/2022
US	INDIAN UST R7	Underground Storage Tanks on Indian Land	EPA Region 7	10/12/2021	11/15/2021	02/08/2022
US	INDIAN UST R8	Underground Storage Tanks on Indian Land	EPA Region 8	10/12/2021	11/15/2021	02/08/2022
US	INDIAN UST R9	Underground Storage Tanks on Indian Land	EPA Region 9	10/12/2021	11/15/2021	02/08/2022
US	INDIAN VCP R1	Voluntary Cleanup Priority Listing	EPA, Region 1	07/27/2015	09/29/2015	02/18/2016
US	INDIAN VCP R7	Voluntary Cleanup Priority Lisiting	EPA, Region 7	03/20/2008	04/22/2008	05/19/2008
US	LEAD SMELTER 1	Lead Smelter Sites	Environmental Protection Agency	04/27/2022	05/05/2022	05/31/2022
US	LEAD SMELTER 2	Lead Smelter Sites	American Journal of Public Health	04/05/2001	10/27/2010	12/02/2010
US	LIENS 2	CERCLA Lien Information	Environmental Protection Agency	04/27/2022	05/05/2022	05/31/2022
US	LUCIS	Land Use Control Information System	Department of the Navy	05/16/2022	05/19/2022	07/29/2022
US	MINES MRDS	Mineral Resources Data System	USGS	04/06/2018	10/21/2019	10/24/2019
US	MINES VIOLATIONS	MSHA Violation Assessment Data	DOL, Mine Safety & Health Admi	03/21/2022	03/22/2022	03/25/2022
US	MLTS	Material Licensing Tracking System	Nuclear Regulatory Commission	03/11/2022	03/15/2022	06/14/2022
US	NPL	National Priority List	EPA	04/27/2022	05/05/2022	05/31/2022
US	NPL LIENS	Federal Superfund Liens	EPA	10/15/1991	02/02/1994	03/30/1994
US	ODI	Open Dump Inventory	Environmental Protection Agency	06/30/1985	08/09/2004	09/17/2004
US	PADS	PCB Activity Database System	EPA	01/20/2022	01/20/2022	03/25/2022

GOVERNMENT RECORDS SEARCHED / DATA CURRENCY TRACKING

St	Acronym	Full Name	Government Agency	Gov Date	Arvl. Date	Active Date
US	PCB TRANSFORMER	PCB Transformer Registration Database	Environmental Protection Agency	09/13/2019	11/06/2019	02/10/2020
US	PCS	Permit Compliance System	EPA, Office of Water	07/14/2011	08/05/2011	09/29/2011
US	PCS ENF	Enforcement data	EPA	12/31/2014	02/05/2015	03/06/2015
US	PCS INACTIVE	Listing of Inactive PCS Permits	EPA	11/05/2014	01/06/2015	05/06/2015
US	PRP	Potentially Responsible Parties	EPA	01/25/2022	02/03/2022	02/25/2022
US	Proposed NPL	Proposed National Priority List Sites	EPA	04/27/2022	05/05/2022	05/31/2022
US	RAATS	RCRA Administrative Action Tracking System	EPA	04/17/1995	07/03/1995	08/07/1995
US	RADINFO	Radiation Information Database	Environmental Protection Agency	07/01/2019	07/01/2019	09/23/2019
US	RCRA NonGen / NLR	RCRA - Non Generators / No Longer Regulated	Environmental Protection Agency	06/20/2022	06/21/2022	06/28/2022
US	RCRA-LQG	RCRA - Large Quantity Generators	Environmental Protection Agency	06/20/2022	06/21/2022	06/28/2022
US	RCRA-SQG	RCRA - Small Quantity Generators	Environmental Protection Agency	06/20/2022	06/21/2022	06/28/2022
US	RCRA-TSDF	RCRA - Treatment, Storage and Disposal	Environmental Protection Agency	06/20/2022	06/21/2022	06/28/2022
US	RCRA-VSQG	RCRA - Very Small Quantity Generators (Formerly Conditionall	Environmental Protection Agency	06/20/2022	06/21/2022	06/28/2022
US	RMP	Risk Management Plans	Environmental Protection Agency	04/27/2022	05/04/2022	05/10/2022
US	ROD	Records Of Decision	EPA	04/27/2022	05/05/2022	05/31/2022
US	SCRD DRYCLEANERS	State Coalition for Remediation of Drycleaners Listing	Environmental Protection Agency	01/01/2017	02/03/2017	04/07/2017
US	SEMS	Superfund Enterprise Management System	EPA	04/27/2022	05/05/2022	05/31/2022
US	SEMS-ARCHIVE	Superfund Enterprise Management System Archive	EPA	04/27/2022	05/05/2022	05/31/2022
US	SSTS	Section 7 Tracking Systems	EPA	07/18/2022	07/18/2022	07/29/2022
US	TRIS	Toxic Chemical Release Inventory System	EPA	12/31/2018	08/14/2020	11/04/2020
US	TSCA	Toxic Substances Control Act	EPA	12/31/2016	06/17/2020	09/10/2020
US	UMTRA	Uranium Mill Tailings Sites	Department of Energy	08/30/2019	11/15/2019	01/28/2020
US	US AIRS (AFS)	Aerometric Information Retrieval System Facility Subsystem (EPA	10/12/2016	10/26/2016	02/03/2017
US	US AIRS MINOR	Air Facility System Data	EPA	10/12/2016	10/26/2016	02/03/2017
US	US BROWNFIELDS	A Listing of Brownfields Sites	Environmental Protection Agency	02/23/2022	03/10/2022	03/10/2022
US	US CDL	Clandestine Drug Labs	Drug Enforcement Administration	04/30/2022	05/24/2022	07/29/2022
US	US ENG CONTROLS	Engineering Controls Sites List	Environmental Protection Agency	05/16/2022	05/24/2022	07/29/2022
US	US FIN ASSUR	Financial Assurance Information	Environmental Protection Agency	03/21/2022	03/21/2022	06/14/2022
US	US HIST CDL	National Clandestine Laboratory Register	Drug Enforcement Administration	04/30/2022	05/24/2022	07/29/2022
US	US INST CONTROLS	Institutional Controls Sites List	Environmental Protection Agency	05/16/2022	05/24/2022	07/29/2022
US	US MINES	Mines Master Index File	Department of Labor, Mine Safety and Health A	05/02/2022	05/25/2022	07/29/2022
US	US MINES 2	Ferrous and Nonferrous Metal Mines Database Listing	USGS	05/06/2020	05/27/2020	08/13/2020
US	US MINES 3	Active Mines & Mineral Plants Database Listing	USGS	04/14/2011	06/08/2011	09/13/2011
US	UXO	Unexploded Ordnance Sites	Department of Defense	12/31/2020	01/11/2022	02/14/2022

GOVERNMENT RECORDS SEARCHED / DATA CURRENCY TRACKING

St	Acronym	Full Name	Government Agency	Gov Date	Arvl. Date	Active Date
CT	CT MANIFEST	Hazardous Waste Manifest Data	Department of Energy & Environmental Protecti	05/08/2022	05/09/2022	07/28/2022
NJ	NJ MANIFEST	Manifest Information	Department of Environmental Protection	12/31/2018	04/10/2019	05/16/2019
NY	NY MANIFEST	Facility and Manifest Data	Department of Environmental Conservation	01/01/2019	10/29/2021	01/19/2022
RI	RI MANIFEST	Manifest information	Department of Environmental Management	12/31/2020	11/30/2021	02/18/2022
VT	VT MANIFEST	Hazardous Waste Manifest Data	Department of Environmental Conservation	10/28/2019	10/29/2019	01/09/2020
WI	WI MANIFEST	Manifest Information	Department of Natural Resources	05/31/2018	06/19/2019	09/03/2019
US	AHA Hospitals	Sensitive Receptor: AHA Hospitals	American Hospital Association, Inc.			
US	Medical Centers	Sensitive Receptor: Medical Centers	Centers for Medicare & Medicaid Services			
US	Nursing Homes	Sensitive Receptor: Nursing Homes	National Institutes of Health			
US	Public Schools	Sensitive Receptor: Public Schools	National Center for Education Statistics			
US	Private Schools	Sensitive Receptor: Private Schools	National Center for Education Statistics			
PA	Daycare Centers	Sensitive Receptor: Child Care Facility List	Department of Public Welfare			
US	Flood Zones	100-year and 500-year flood zones	Emergency Management Agency (FEMA)			
US	NWI	National Wetlands Inventory	U.S. Fish and Wildlife Service			
PA	State Wetlands	Wetlands Inventory	Pennsylvania Spatial Data Access			
US	Topographic Map		U.S. Geological Survey			
US	Oil/Gas Pipelines		Endeavor Business Media			
US	Electric Power Transmission Line Data		Endeavor Business Media			

STREET AND ADDRESS INFORMATION

Â© 2015 TomTom North America, Inc. All rights reserved. This material is proprietary and the subject of copyright protection and other intellectual property rights owned by or licensed to Tele Atlas North America, Inc. The use of this material is subject to the terms of a license agreement. You will be held liable for any unauthorized copying or disclosure of this material.

GEOCHECK[®] - PHYSICAL SETTING SOURCE ADDENDUM

TARGET PROPERTY ADDRESS

WOODS VILLAGE
4643 CHANCE WAY
PITTSBURGH, PA 15207

TARGET PROPERTY COORDINATES

Latitude (North):	40.41441 - 40° 24' 51.88"
Longitude (West):	79.943712 - 79° 56' 37.36"
Universal Tranverse Mercator:	Zone 17
UTM X (Meters):	589620.2
UTM Y (Meters):	4474079.0
Elevation:	849 ft. above sea level

USGS TOPOGRAPHIC MAP

Target Property Map:	13944227 PITTSBURGH EAST, PA
Version Date:	2019

EDR's GeoCheck Physical Setting Source Addendum is provided to assist the environmental professional in forming an opinion about the impact of potential contaminant migration.

Assessment of the impact of contaminant migration generally has two principle investigative components:

1. Groundwater flow direction, and
2. Groundwater flow velocity.

Groundwater flow direction may be impacted by surface topography, hydrology, hydrogeology, characteristics of the soil, and nearby wells. Groundwater flow velocity is generally impacted by the nature of the geologic strata.

GEOCHECK® - PHYSICAL SETTING SOURCE SUMMARY

GROUNDWATER FLOW DIRECTION INFORMATION

Groundwater flow direction for a particular site is best determined by a qualified environmental professional using site-specific well data. If such data is not reasonably ascertainable, it may be necessary to rely on other sources of information, such as surface topographic information, hydrologic information, hydrogeologic data collected on nearby properties, and regional groundwater flow information (from deep aquifers).

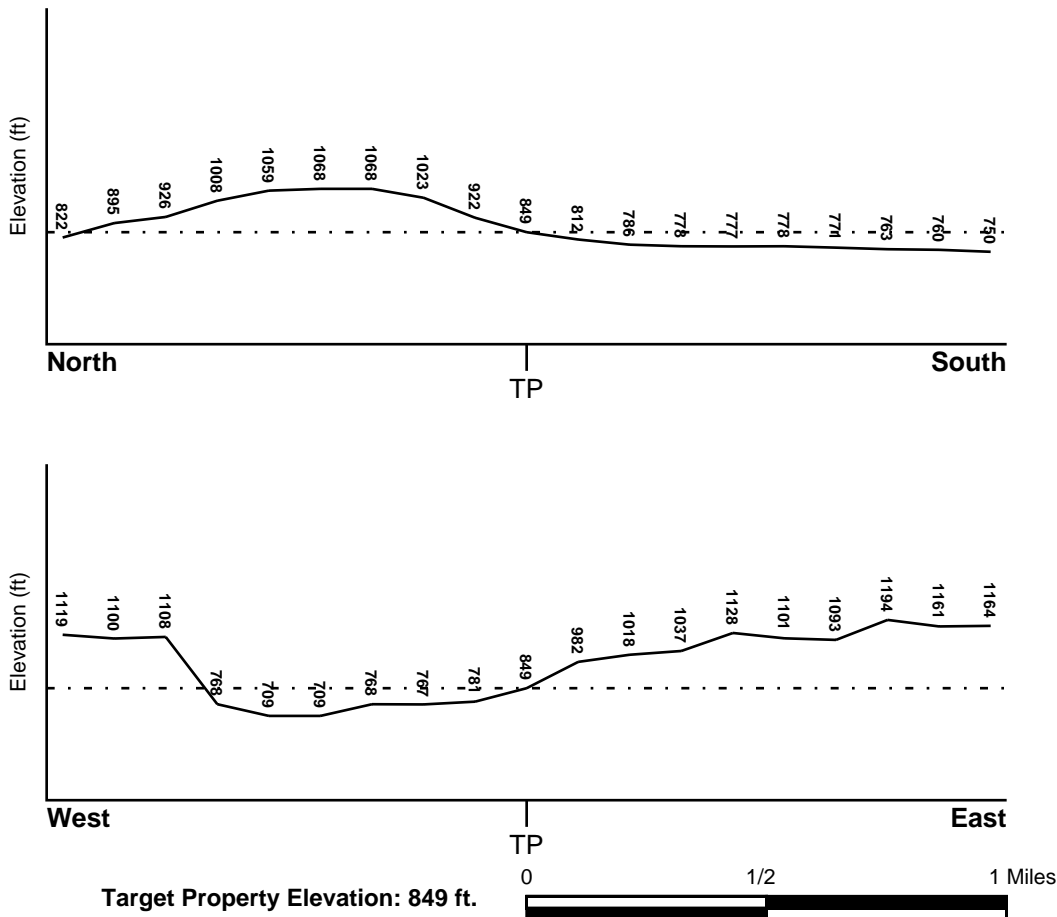
TOPOGRAPHIC INFORMATION

Surface topography may be indicative of the direction of surficial groundwater flow. This information can be used to assist the environmental professional in forming an opinion about the impact of nearby contaminated properties or, should contamination exist on the target property, what downgradient sites might be impacted.

TARGET PROPERTY TOPOGRAPHY

General Topographic Gradient: General SW

SURROUNDING TOPOGRAPHY: ELEVATION PROFILES



Source: Topography has been determined from the USGS 7.5' Digital Elevation Model and should be evaluated on a relative (not an absolute) basis. Relative elevation information between sites of close proximity should be field verified.

GEOCHECK® - PHYSICAL SETTING SOURCE SUMMARY

HYDROLOGIC INFORMATION

Surface water can act as a hydrologic barrier to groundwater flow. Such hydrologic information can be used to assist the environmental professional in forming an opinion about the impact of nearby contaminated properties or, should contamination exist on the target property, what downgradient sites might be impacted.

Refer to the Physical Setting Source Map following this summary for hydrologic information (major waterways and bodies of water).

FEMA FLOOD ZONE

<u>Flood Plain Panel at Target Property</u>	<u>FEMA Source Type</u>
42003C0362H	FEMA FIRM Flood data
<u>Additional Panels in search area:</u>	<u>FEMA Source Type</u>
42003C0366H	FEMA FIRM Flood data
42003C0364H	FEMA FIRM Flood data
42003C0368H	FEMA FIRM Flood data

NATIONAL WETLAND INVENTORY

<u>NWI Quad at Target Property</u>	<u>NWI Electronic Data Coverage</u>
PITTSBURGH EAST	YES - refer to the Overview Map and Detail Map

HYDROGEOLOGIC INFORMATION

Hydrogeologic information obtained by installation of wells on a specific site can often be an indicator of groundwater flow direction in the immediate area. Such hydrogeologic information can be used to assist the environmental professional in forming an opinion about the impact of nearby contaminated properties or, should contamination exist on the target property, what downgradient sites might be impacted.

AQUIFLOW®

Search Radius: 1.000 Mile.

EDR has developed the AQUIFLOW Information System to provide data on the general direction of groundwater flow at specific points. EDR has reviewed reports submitted by environmental professionals to regulatory authorities at select sites and has extracted the date of the report, groundwater flow direction as determined hydrogeologically, and the depth to water table.

<u>MAP ID</u>	<u>LOCATION FROM TP</u>	<u>GENERAL DIRECTION GROUNDWATER FLOW</u>
Not Reported		

GEOCHECK® - PHYSICAL SETTING SOURCE SUMMARY

GROUNDWATER FLOW VELOCITY INFORMATION

Groundwater flow velocity information for a particular site is best determined by a qualified environmental professional using site specific geologic and soil strata data. If such data are not reasonably ascertainable, it may be necessary to rely on other sources of information, including geologic age identification, rock stratigraphic unit and soil characteristics data collected on nearby properties and regional soil information. In general, contaminant plumes move more quickly through sandy-gravelly types of soils than silty-clayey types of soils.

GEOLOGIC INFORMATION IN GENERAL AREA OF TARGET PROPERTY

Geologic information can be used by the environmental professional in forming an opinion about the relative speed at which contaminant migration may be occurring.

ROCK STRATIGRAPHIC UNIT

Era: Paleozoic
System: Pennsylvanian
Series: Missourian Series
Code: PP3 (*decoded above as Era, System & Series*)

GEOLOGIC AGE IDENTIFICATION

Category: Stratified Sequence

Geologic Age and Rock Stratigraphic Unit Source: P.G. Schruben, R.E. Arndt and W.J. Bawiec, Geology of the Conterminous U.S. at 1:2,500,000 Scale - a digital representation of the 1974 P.B. King and H.M. Beikman Map, USGS Digital Data Series DDS - 11 (1994).

DOMINANT SOIL COMPOSITION IN GENERAL AREA OF TARGET PROPERTY

The U.S. Department of Agriculture's (USDA) Soil Conservation Service (SCS) leads the National Cooperative Soil Survey (NCSS) and is responsible for collecting, storing, maintaining and distributing soil survey information for privately owned lands in the United States. A soil map in a soil survey is a representation of soil patterns in a landscape. Soil maps for STATSGO are compiled by generalizing more detailed (SSURGO) soil survey maps. The following information is based on Soil Conservation Service STATSGO data.

Soil Component Name: URBAN LAND

Soil Surface Texture: variable

Hydrologic Group: Not reported

Soil Drainage Class: Not reported

Hydric Status: Soil does not meet the requirements for a hydric soil.

Corrosion Potential - Uncoated Steel: Not Reported

Depth to Bedrock Min: > 10 inches

Depth to Bedrock Max: > 10 inches

GEOCHECK® - PHYSICAL SETTING SOURCE SUMMARY

Soil Layer Information							
Layer	Boundary		Soil Texture Class	Classification		Permeability Rate (in/hr)	Soil Reaction (pH)
	Upper	Lower		AASHTO Group	Unified Soil		
1	0 inches	6 inches	variable	Not reported	Not reported	Max: 0.00 Min: 0.00	Max: 0.00 Min: 0.00

OTHER SOIL TYPES IN AREA

Based on Soil Conservation Service STATSGO data, the following additional subordinant soil types may appear within the general area of target property.

Soil Surface Textures: channery - silt loam

Surficial Soil Types: channery - silt loam

Shallow Soil Types: silty clay loam
loam

Deeper Soil Types: stratified
weathered bedrock
loam
clay loam
gravelly - sandy loam

LOCAL / REGIONAL WATER AGENCY RECORDS

EDR Local/Regional Water Agency records provide water well information to assist the environmental professional in assessing sources that may impact ground water flow direction, and in forming an opinion about the impact of contaminant migration on nearby drinking water wells.

WELL SEARCH DISTANCE INFORMATION

<u>DATABASE</u>	<u>SEARCH DISTANCE (miles)</u>
Federal USGS	1.000
Federal FRDS PWS	Nearest PWS within 1 mile
State Database	1.000

FEDERAL USGS WELL INFORMATION

<u>MAP ID</u>	<u>WELL ID</u>	<u>LOCATION FROM TP</u>
A2	USGS40001019047	1/2 - 1 Mile NNW
A3	USGS40001019046	1/2 - 1 Mile NNW

GEOCHECK® - PHYSICAL SETTING SOURCE SUMMARY

FEDERAL FRDS PUBLIC WATER SUPPLY SYSTEM INFORMATION

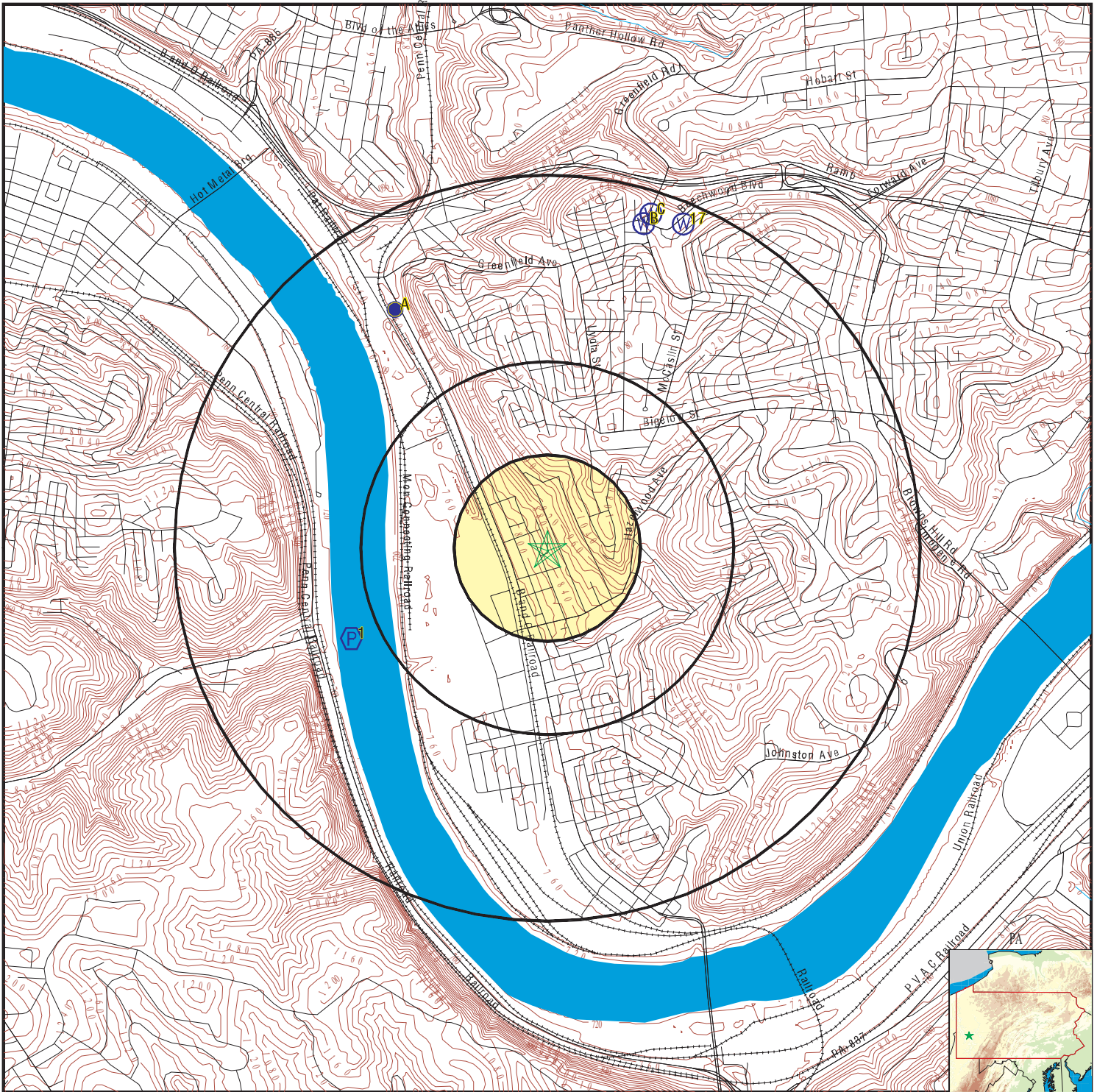
<u>MAP ID</u>	<u>WELL ID</u>	<u>LOCATION FROM TP</u>
1	PA5020039	1/2 - 1 Mile WSW








Note: PWS System location is not always the same as well location.





STATE DATABASE WELL INFORMATION

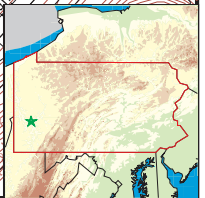
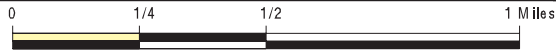
<u>MAP ID</u>	<u>WELL ID</u>	<u>LOCATION FROM TP</u>
A4	PASI60000003090	1/2 - 1 Mile NNW
A5	PASI60000003091	1/2 - 1 Mile NNW
B6	PASI600000379968	1/2 - 1 Mile NNE
B7	PASI600000379946	1/2 - 1 Mile NNE
B8	PASI600000388103	1/2 - 1 Mile NNE
B9	PASI600000385979	1/2 - 1 Mile NNE
B10	PASI600000412504	1/2 - 1 Mile NNE
B11	PASI600000385980	1/2 - 1 Mile NNE
B12	PASI600000388102	1/2 - 1 Mile NNE
B13	PASI600000412506	1/2 - 1 Mile NNE
B14	PASI600000412598	1/2 - 1 Mile NNE
C15	PASI600000379945	1/2 - 1 Mile NNE
C16	PASI600000379940	1/2 - 1 Mile NNE
17	PASI600000412505	1/2 - 1 Mile NNE
C18	PASI600000406732	1/2 - 1 Mile NNE
C19	PASI600000406733	1/2 - 1 Mile NNE

PHYSICAL SETTING SOURCE MAP - 7084227.2s



-  County Boundary
-  Major Roads
-  Contour Lines
-  Earthquake epicenter, Richter 5 or greater
-  Water Wells
-  Public Water Supply Wells
-  Cluster of Multiple Icons

-  Groundwater Flow Direction
-  Indeterminate Groundwater Flow at Location
-  Groundwater Flow Varies at Location
-  Oil, gas or related wells



SITE NAME: Woods Village
 ADDRESS: 4643 Chance Way
 Pittsburgh PA 15207
 LAT/LONG: 40.41441 / 79.943712

CLIENT: PVE, LLC.
 CONTACT: Jared Owens
 INQUIRY #: 7084227.2s
 DATE: August 11, 2022 3:30 pm

GEOCHECK® - PHYSICAL SETTING SOURCE MAP FINDINGS

Map ID	Direction	Distance	Elevation	Database	EDR ID Number
1	WSW	1/2 - 1 Mile	Lower	FRDS PWS	PA5020039
		Click here for full text details			
A2	NNW	1/2 - 1 Mile	Lower	FED USGS	USGS40001019047
		Click here for full text details			
A3	NNW	1/2 - 1 Mile	Lower	FED USGS	USGS40001019046
		Click here for full text details			
A4	NNW	1/2 - 1 Mile	Lower	PA WELLS	PASI60000003090
		Click here for full text details			
A5	NNW	1/2 - 1 Mile	Lower	PA WELLS	PASI60000003091
		Click here for full text details			
B6	NNE	1/2 - 1 Mile	Higher	PA WELLS	PASI60000379968
		Click here for full text details			
B7	NNE	1/2 - 1 Mile	Higher	PA WELLS	PASI60000379946
		Click here for full text details			
B8	NNE	1/2 - 1 Mile	Higher	PA WELLS	PASI60000388103
		Click here for full text details			
B9	NNE	1/2 - 1 Mile	Higher	PA WELLS	PASI60000385979
		Click here for full text details			

GEOCHECK® - PHYSICAL SETTING SOURCE MAP FINDINGS

Map ID Direction Distance Elevation		Database	EDR ID Number
B10 NNE 1/2 - 1 Mile Higher	Click here for full text details	PA WELLS	PASI60000412504
B11 NNE 1/2 - 1 Mile Higher	Click here for full text details	PA WELLS	PASI60000385980
B12 NNE 1/2 - 1 Mile Higher	Click here for full text details	PA WELLS	PASI60000388102
B13 NNE 1/2 - 1 Mile Higher	Click here for full text details	PA WELLS	PASI60000412506
B14 NNE 1/2 - 1 Mile Higher	Click here for full text details	PA WELLS	PASI60000412598
C15 NNE 1/2 - 1 Mile Higher	Click here for full text details	PA WELLS	PASI60000379945
C16 NNE 1/2 - 1 Mile Higher	Click here for full text details	PA WELLS	PASI60000379940
17 NNE 1/2 - 1 Mile Higher	Click here for full text details	PA WELLS	PASI60000412505
C18 NNE 1/2 - 1 Mile Higher	Click here for full text details	PA WELLS	PASI60000406732

GEOCHECK® - PHYSICAL SETTING SOURCE MAP FINDINGS

Map ID
Direction
Distance
Elevation

Database

EDR ID Number

C19
NNE
1/2 - 1 Mile
Higher

[Click here for full text details](#)

PA WELLS

PASI60000406733

GEOCHECK® - PHYSICAL SETTING SOURCE MAP FINDINGS RADON

AREA RADON INFORMATION

State Database: PA Radon

Radon Test Results

Zipcode	Num Tests	Min pCi/L	Max pCi/L	Avg pCi/L
15207	326	0.1	54.7	4.2

EPA Region 3 Statistical Summary Readings for Zip Code: 15207

Number of sites tested: 95.

Maximum Radon Level: 46.0 pCi/L.

Minimum Radon Level: 0.5 pCi/L.

pCi/L <4	pCi/L 4-10	pCi/L 10-20	pCi/L 20-50	pCi/L 50-100	pCi/L >100
59 (62.11%)	28 (29.47%)	7 (7.37%)	1 (1.05%)	0 (0.00%)	0 (0.00%)

Federal EPA Radon Zone for ALLEGHENY County: 1

- Note: Zone 1 indoor average level > 4 pCi/L.
 : Zone 2 indoor average level >= 2 pCi/L and <= 4 pCi/L.
 : Zone 3 indoor average level < 2 pCi/L.

PHYSICAL SETTING SOURCE RECORDS SEARCHED

TOPOGRAPHIC INFORMATION

USGS 7.5' Digital Elevation Model (DEM)

Source: United States Geologic Survey

EDR acquired the USGS 7.5' Digital Elevation Model in 2002 and updated it in 2006. The 7.5 minute DEM corresponds to the USGS 1:24,000- and 1:25,000-scale topographic quadrangle maps. The DEM provides elevation data with consistent elevation units and projection.

Source: U.S. Geological Survey

HYDROLOGIC INFORMATION

Flood Zone Data: This data was obtained from the Federal Emergency Management Agency (FEMA). It depicts 100-year and 500-year flood zones as defined by FEMA. It includes the National Flood Hazard Layer (NFHL) which incorporates Flood Insurance Rate Map (FIRM) data and Q3 data from FEMA in areas not covered by NFHL.

Source: FEMA

Telephone: 877-336-2627

Date of Government Version: 2003, 2015

NWI: National Wetlands Inventory. This data, available in select counties across the country, was obtained by EDR in 2002, 2005 and 2010 from the U.S. Fish and Wildlife Service.

State Wetlands Data: Wetlands Inventory

Source: Pennsylvania Spatial Data Access

Telephone: 610-344-6105

HYDROGEOLOGIC INFORMATION

AQUIFLOW^R Information System

Source: EDR proprietary database of groundwater flow information

EDR has developed the AQUIFLOW Information System (AIS) to provide data on the general direction of groundwater flow at specific points. EDR has reviewed reports submitted to regulatory authorities at select sites and has extracted the date of the report, hydrogeologically determined groundwater flow direction and depth to water table information.

GEOLOGIC INFORMATION

Geologic Age and Rock Stratigraphic Unit

Source: P.G. Schruben, R.E. Arndt and W.J. Bawiec, Geology of the Conterminous U.S. at 1:2,500,000 Scale - A digital representation of the 1974 P.B. King and H.M. Beikman Map, USGS Digital Data Series DDS - 11 (1994).

STATSGO: State Soil Geographic Database

Source: Department of Agriculture, Natural Resources Conservation Service (NRCS)

The U.S. Department of Agriculture's (USDA) Natural Resources Conservation Service (NRCS) leads the national Conservation Soil Survey (NCSS) and is responsible for collecting, storing, maintaining and distributing soil survey information for privately owned lands in the United States. A soil map in a soil survey is a representation of soil patterns in a landscape. Soil maps for STATSGO are compiled by generalizing more detailed (SSURGO) soil survey maps.

SSURGO: Soil Survey Geographic Database

Source: Department of Agriculture, Natural Resources Conservation Service (NRCS)

Telephone: 800-672-5559

SSURGO is the most detailed level of mapping done by the Natural Resources Conservation Service, mapping scales generally range from 1:12,000 to 1:63,360. Field mapping methods using national standards are used to construct the soil maps in the Soil Survey Geographic (SSURGO) database. SSURGO digitizing duplicates the original soil survey maps. This level of mapping is designed for use by landowners, townships and county natural resource planning and management.

PHYSICAL SETTING SOURCE RECORDS SEARCHED

LOCAL / REGIONAL WATER AGENCY RECORDS

FEDERAL WATER WELLS

PWS: Public Water Systems

Source: EPA/Office of Drinking Water

Telephone: 202-564-3750

Public Water System data from the Federal Reporting Data System. A PWS is any water system which provides water to at least 25 people for at least 60 days annually. PWSs provide water from wells, rivers and other sources.

PWS ENF: Public Water Systems Violation and Enforcement Data

Source: EPA/Office of Drinking Water

Telephone: 202-564-3750

Violation and Enforcement data for Public Water Systems from the Safe Drinking Water Information System (SDWIS) after August 1995. Prior to August 1995, the data came from the Federal Reporting Data System (FRDS).

USGS Water Wells: USGS National Water Inventory System (NWIS)

This database contains descriptive information on sites where the USGS collects or has collected data on surface water and/or groundwater. The groundwater data includes information on wells, springs, and other sources of groundwater.

STATE RECORDS

Pennsylvania Groundwater Information System

Source: Department of Conservation and Natural Resources

Telephone: 717-702-2045

OTHER STATE DATABASE INFORMATION

Pennsylvania Oil and Gas Locations

Source: Pennsylvania Department of Environmental Protection

Telephone: 814-863-0104

An Oil and Gas Location is a DEP primary facility type related to the Oil & Gas Program. The sub-facility types related to Oil and Gas that are included in this layer are: Land Application -- An area where drilling cuttings or waste are disposed by land application; Well-- A well associated with oil and/or gas production; Pit -- An approved pit that is used for storage of oil and gas well fluids. Some sub facility types are not included in this layer due to security policies.

RADON

State Database: PA Radon

Source: Department of Environmental Protection

Telephone: 717-783-3594

Radon Test Results Statistics by Zip Code

Area Radon Information

Source: USGS

Telephone: 703-356-4020

The National Radon Database has been developed by the U.S. Environmental Protection Agency (USEPA) and is a compilation of the EPA/State Residential Radon Survey and the National Residential Radon Survey. The study covers the years 1986 - 1992. Where necessary data has been supplemented by information collected at private sources such as universities and research institutions.

EPA Radon Zones

Source: EPA

Telephone: 703-356-4020

Sections 307 & 309 of IRAA directed EPA to list and identify areas of U.S. with the potential for elevated indoor radon levels.

PHYSICAL SETTING SOURCE RECORDS SEARCHED

EPA Region 3 Statistical Summary Readings

Source: Region 3 EPA

Telephone: 215-814-2082

Radon readings for Delaware, D.C., Maryland, Pennsylvania, Virginia and West Virginia.

OTHER

Airport Landing Facilities: Private and public use landing facilities

Source: Federal Aviation Administration, 800-457-6656

Epicenters: World earthquake epicenters, Richter 5 or greater

Source: Department of Commerce, National Oceanic and Atmospheric Administration

Earthquake Fault Lines: The fault lines displayed on EDR's Topographic map are digitized quaternary faultlines, prepared in 1975 by the United State Geological Survey

STREET AND ADDRESS INFORMATION

© 2015 TomTom North America, Inc. All rights reserved. This material is proprietary and the subject of copyright protection and other intellectual property rights owned by or licensed to Tele Atlas North America, Inc. The use of this material is subject to the terms of a license agreement. You will be held liable for any unauthorized copying or disclosure of this material.

Woods Village
4643 Chance Way
Pittsburgh, PA 15207

Inquiry Number: 7084227.3

August 12, 2022

Certified Sanborn® Map Report



6 Armstrong Road, 4th floor
Shelton, CT 06484
Toll Free: 800.352.0050
www.edrnet.com

Certified Sanborn® Map Report

08/12/22

Site Name:

Woods Village
4643 Chance Way
Pittsburgh, PA 15207
EDR Inquiry # 7084227.3

Client Name:

PVE, LLC.
48 Springside Avenue
Poughkeepsie, NY 12603
Contact: Jared Owens



The Sanborn Library has been searched by EDR and maps covering the target property location as provided by PVE, LLC. were identified for the years listed below. The Sanborn Library is the largest, most complete collection of fire insurance maps. The collection includes maps from Sanborn, Bromley, Perris & Browne, Hopkins, Barlow, and others. Only Environmental Data Resources Inc. (EDR) is authorized to grant rights for commercial reproduction of maps by the Sanborn Library LLC, the copyright holder for the collection. Results can be authenticated by visiting www.edrnet.com/sanborn.

The Sanborn Library is continually enhanced with newly identified map archives. This report accesses all maps in the collection as of the day this report was generated.

Certified Sanborn Results:

Certification # F11E-4101-AA2D
PO # NA
Project 161940

Maps Provided:

- 1979
- 1969
- 1950
- 1925
- 1905



Sanborn® Library search results

Certification #: F11E-4101-AA2D

The Sanborn Library includes more than 1.2 million fire insurance maps from Sanborn, Bromley, Perris & Browne, Hopkins, Barlow and others which track historical property usage in approximately 12,000 American cities and towns. Collections searched:

- Library of Congress
- University Publications of America
- EDR Private Collection

The Sanborn Library LLC Since 1866™

Limited Permission To Make Copies

PVE, LLC. (the client) is permitted to make up to FIVE photocopies of this Sanborn Map transmittal and each fire insurance map accompanying this report solely for the limited use of its customer. No one other than the client is authorized to make copies. Upon request made directly to an EDR Account Executive, the client may be permitted to make a limited number of additional photocopies. This permission is conditioned upon compliance by the client, its customer and their agents with EDR's copyright policy; a copy of which is available upon request.

Disclaimer - Copyright and Trademark Notice

This Report contains certain information obtained from a variety of public and other sources reasonably available to Environmental Data Resources, Inc. It cannot be concluded from this Report that coverage information for the target and surrounding properties does not exist from other sources. NO WARRANTY EXPRESSED OR IMPLIED, IS MADE WHATSOEVER IN CONNECTION WITH THIS REPORT. ENVIRONMENTAL DATA RESOURCES, INC. SPECIFICALLY DISCLAIMS THE MAKING OF ANY SUCH WARRANTIES, INCLUDING WITHOUT LIMITATION, MERCHANTABILITY OR FITNESS FOR A PARTICULAR USE OR PURPOSE. ALL RISK IS ASSUMED BY THE USER. IN NO EVENT SHALL ENVIRONMENTAL DATA RESOURCES, INC. BE LIABLE TO ANYONE, WHETHER ARISING OUT OF ERRORS OR OMISSIONS, NEGLIGENCE, ACCIDENT OR ANY OTHER CAUSE, FOR ANY LOSS OF DAMAGE, INCLUDING, WITHOUT LIMITATION, SPECIAL, INCIDENTAL, CONSEQUENTIAL, OR EXEMPLARY DAMAGES. ANY LIABILITY ON THE PART OF ENVIRONMENTAL DATA RESOURCES, INC. IS STRICTLY LIMITED TO A REFUND OF THE AMOUNT PAID FOR THIS REPORT. Purchaser accepts this Report "AS IS". Any analyses, estimates, ratings, environmental risk levels or risk codes provided in this Report are provided for illustrative purposes only, and are not intended to provide, nor should they be interpreted as providing any facts regarding, or prediction or forecast of, any environmental risk for any property. Only a Phase I Environmental Site Assessment performed by an environmental professional can provide information regarding the environmental risk for any property. Additionally, the information provided in this Report is not to be construed as legal advice. Copyright 2022 by Environmental Data Resources, Inc. All rights reserved. Reproduction in any media or format, in whole or in part, of any report or map of Environmental Data Resources, Inc., or its affiliates, is prohibited without prior written permission.


EDR and its logos (including Sanborn and Sanborn Map) are trademarks of Environmental Data Resources, Inc. or its affiliates. All other trademarks used herein are the property of their respective owners.

Sanborn Sheet Key

This Certified Sanborn Map Report is based upon the following Sanborn Fire Insurance map sheets.



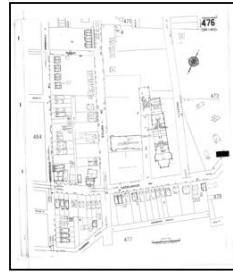
1979 Source Sheets




Volume 1, Sheet xxxx
1979



Volume 4, Sheet 475
1979



Volume 4, Sheet 476
1979




Volume 4, Sheet 483
1979




Volume 4, Sheet 484
1979


1969 Source Sheets



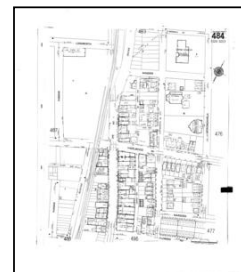
Volume 4, Sheet 475
1969



Volume 4, Sheet 476
1969




Volume 4, Sheet 483
1969



Volume 4, Sheet 484
1969

1950 Source Sheets



Volume 4, Sheet 475
1950



Volume 4, Sheet 476
1950



Volume 4, Sheet 483
1950




Volume 4, Sheet 484
1950

Sanborn Sheet Key

This Certified Sanborn Map Report is based upon the following Sanborn Fire Insurance map sheets.



1925 Source Sheets




Volume 4, Sheet 483
1925



Volume 4, Sheet 484
1925

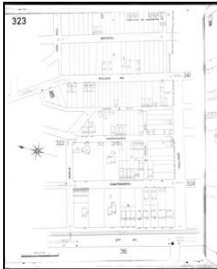


Volume 4, Sheet 475
1925



Volume 4, Sheet 476
1925

1905 Source Sheets



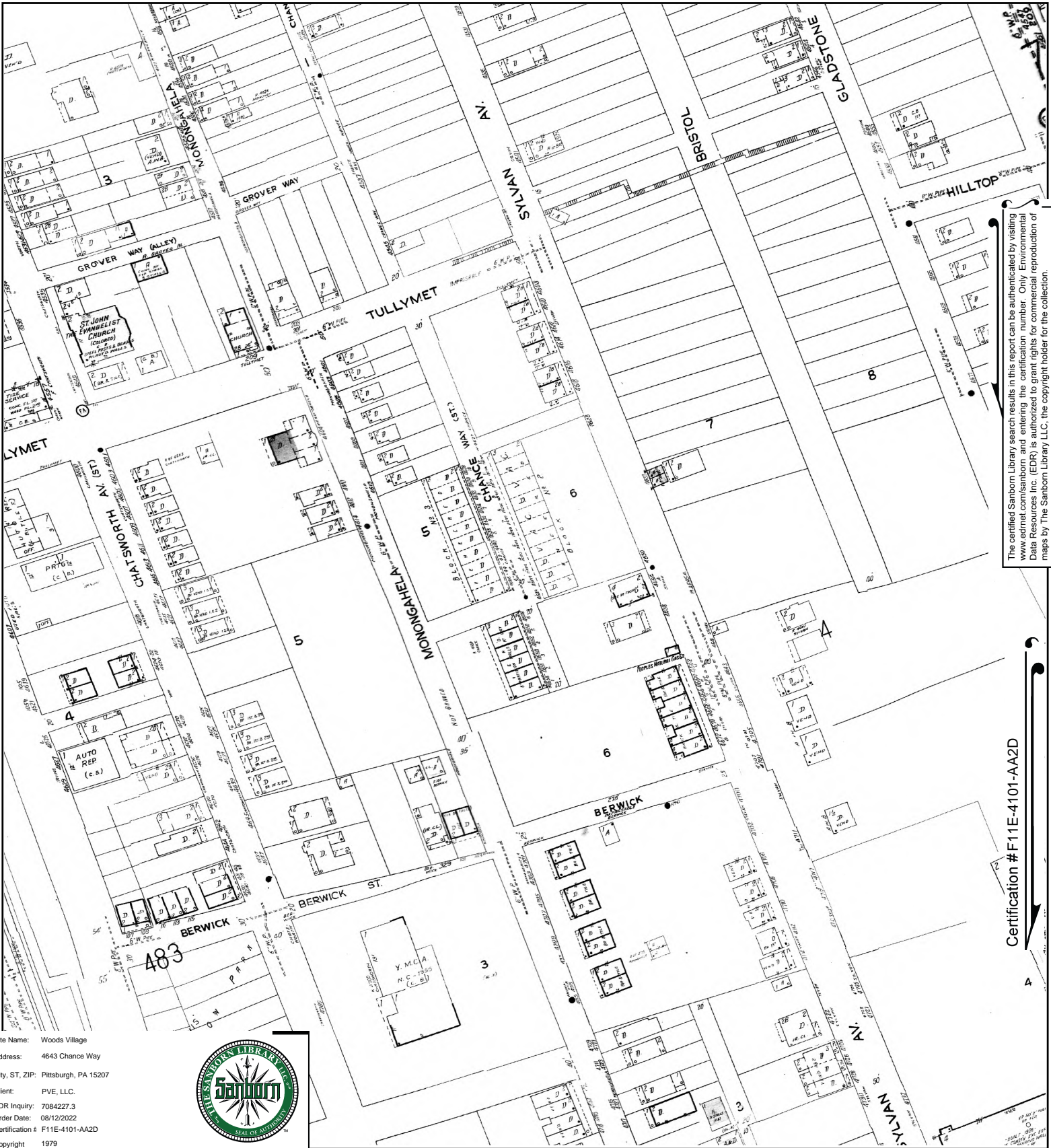
Volume 3, Sheet 323
1905



Volume 3, Sheet 324
1905



Volume 3, Sheet 341
1905



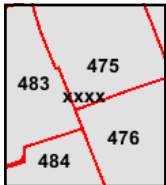
The certified Sanborn Library search results in this report can be authenticated by visiting www.edr.com/sanborn and entering the certification number. Only Environmental Data Resources Inc. (EDR) is authorized to grant rights for commercial reproduction of maps by The Sanborn Library LLC, the copyright holder for the collection.

Certification # F11E-4101-AA2D

Site Name: Woods Village
 Address: 4643 Chance Way
 City, ST, ZIP: Pittsburgh, PA 15207
 Client: PVE, LLC.
 EDR Inquiry: 7084227.3
 Order Date: 08/12/2022
 Certification # F11E-4101-AA2D
 Copyright 1979

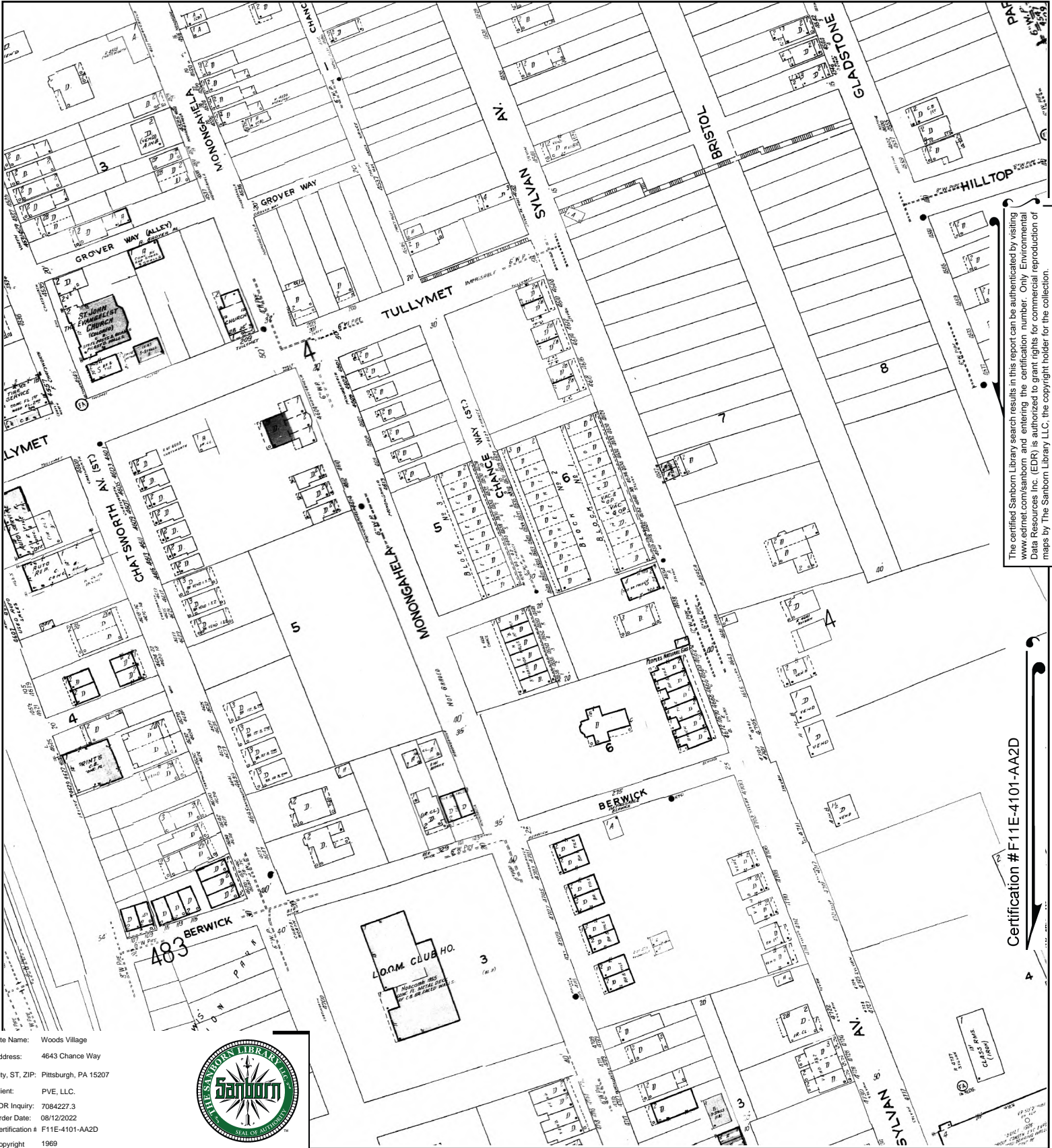


This Certified Sanborn Map combines the following sheets. Outlined areas indicate map sheets within the collection.



- Volume 4, Sheet 484
- Volume 4, Sheet 483
- Volume 4, Sheet 476
- Volume 4, Sheet 475
- Volume 1, Sheet xxxx





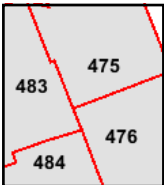
The certified Sanborn Library search results in this report can be authenticated by visiting www.edrnet.com/sanborn and entering the certification number. Only Environmental Data Resources Inc. (EDR) is authorized to grant rights for commercial reproduction of maps by The Sanborn Library LLC, the copyright holder for the collection.

Certification # F11E-4101-AA2D

Site Name: Woods Village
 Address: 4643 Chance Way
 City, ST, ZIP: Pittsburgh, PA 15207
 Client: PVE, LLC.
 EDR Inquiry: 7084227.3
 Order Date: 08/12/2022
 Certification # F11E-4101-AA2D
 Copyright 1969

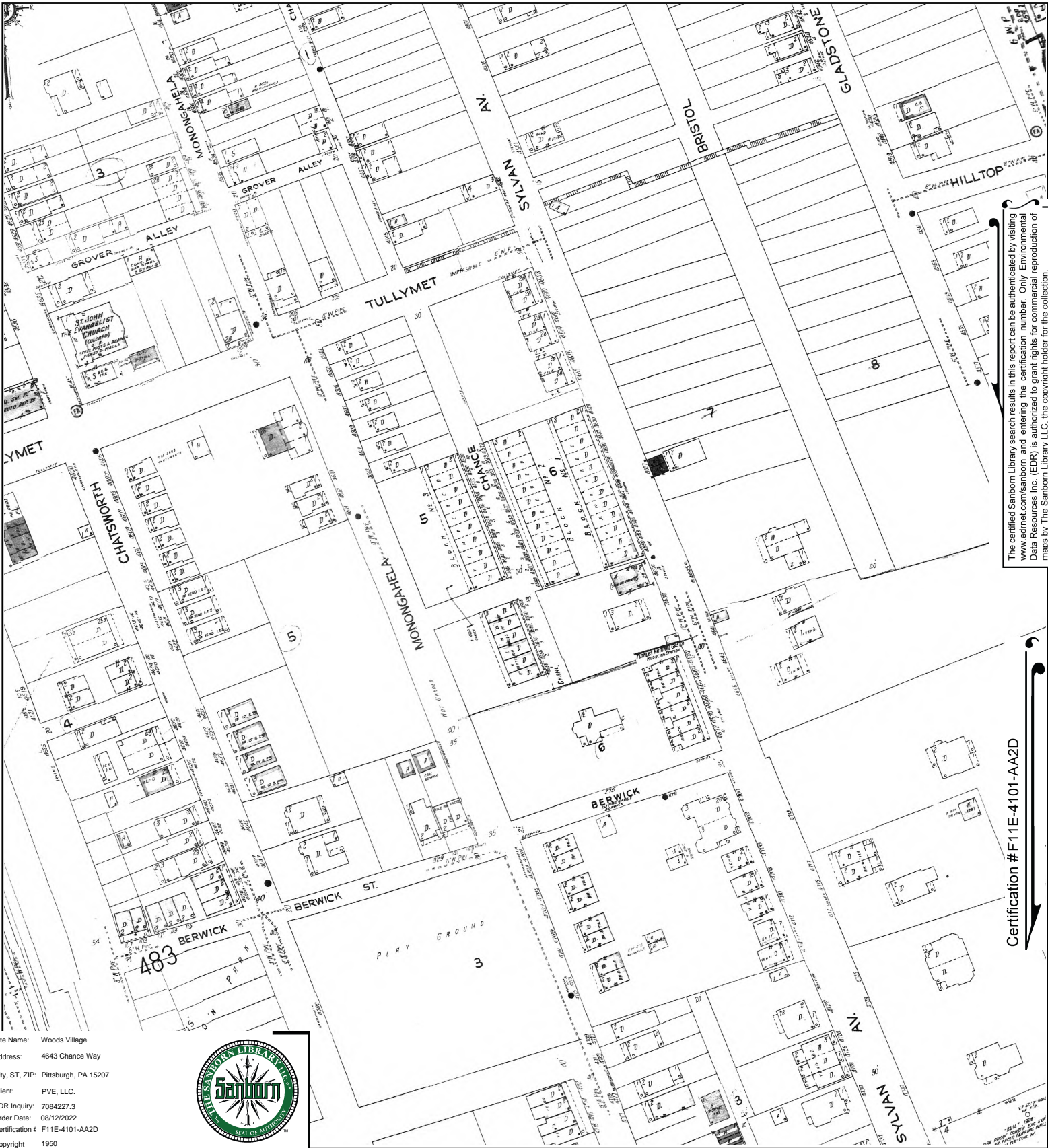


This Certified Sanborn Map combines the following sheets. Outlined areas indicate map sheets within the collection.



Volume 4, Sheet 484
 Volume 4, Sheet 483
 Volume 4, Sheet 476
 Volume 4, Sheet 475





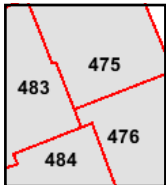
The certified Sanborn Library search results in this report can be authenticated by visiting www.edrnet.com/sanborn and entering the certification number. Only Environmental Data Resources Inc. (EDR) is authorized to grant rights for commercial reproduction of maps by The Sanborn Library LLC, the copyright holder for the collection.

Certification # F11E-4101-AA2D

Site Name: Woods Village
 Address: 4643 Chance Way
 City, ST, ZIP: Pittsburgh, PA 15207
 Client: PVE, LLC
 EDR Inquiry: 7084227.3
 Order Date: 08/12/2022
 Certification # F11E-4101-AA2D
 Copyright 1950

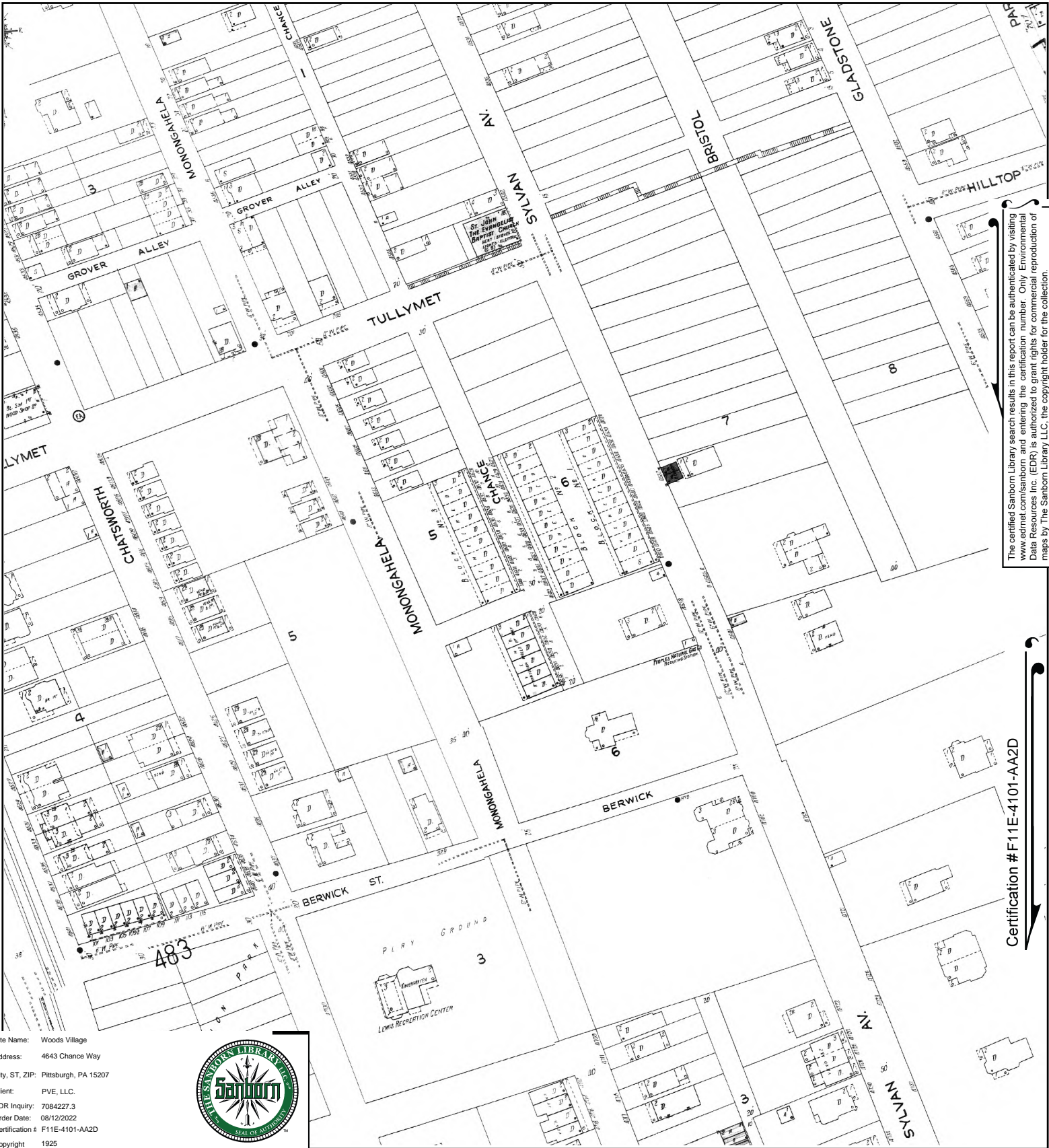


This Certified Sanborn Map combines the following sheets.
 Outlined areas indicate map sheets within the collection.



Volume 4, Sheet 484
 Volume 4, Sheet 483
 Volume 4, Sheet 476
 Volume 4, Sheet 475





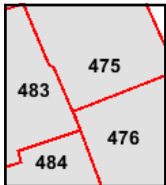
The certified Sanborn Library search results in this report can be authenticated by visiting www.edrnet.com/sanborn and entering the certification number. Only Environmental Data Resources Inc. (EDR) is authorized to grant rights for commercial reproduction of maps by The Sanborn Library LLC, the copyright holder for the collection.

Certification # F11E-4101-AA2D

Site Name: Woods Village
 Address: 4643 Chance Way
 City, ST, ZIP: Pittsburgh, PA 15207
 Client: PVE, LLC.
 EDR Inquiry: 7084227.3
 Order Date: 08/12/2022
 Certification # F11E-4101-AA2D
 Copyright 1925



This Certified Sanborn Map combines the following sheets.
 Outlined areas indicate map sheets within the collection.



Volume 4, Sheet 476
 Volume 4, Sheet 475
 Volume 4, Sheet 484
 Volume 4, Sheet 483





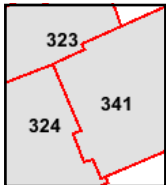
The certified Sanborn Library search results in this report can be authenticated by visiting www.edrnet.com/sanborn and entering the certification number. Only Environmental Data Resources Inc. (EDR) is authorized to grant rights for commercial reproduction of maps by The Sanborn Library LLC, the copyright holder for the collection.

Certification # F11E-4101-AA2D

Site Name: Woods Village
 Address: 4643 Chance Way
 City, ST, ZIP: Pittsburgh, PA 15207
 Client: PVE, LLC.
 EDR Inquiry: 7084227.3
 Order Date: 08/12/2022
 Certification # F11E-4101-AA2D
 Copyright 1905



This Certified Sanborn Map combines the following sheets. Outlined areas indicate map sheets within the collection.



Volume 3, Sheet 341
 Volume 3, Sheet 324
 Volume 3, Sheet 323



Woods Village

4643 Chance Way
Pittsburgh, PA 15207

Inquiry Number: 7084227.5
August 12, 2022

The EDR-City Directory Abstract

TABLE OF CONTENTS

SECTION

Executive Summary

Findings

City Directory Images

Thank you for your business.

Please contact EDR at 1-800-352-0050
with any questions or comments.

Disclaimer - Copyright and Trademark Notice

This Report contains certain information obtained from a variety of public and other sources reasonably available to Environmental Data Resources, Inc. It cannot be concluded from this Report that coverage information for the target and surrounding properties does not exist from other sources. **NO WARRANTY EXPRESSED OR IMPLIED, IS MADE WHATSOEVER IN CONNECTION WITH THIS REPORT. ENVIRONMENTAL DATA RESOURCES, INC. SPECIFICALLY DISCLAIMS THE MAKING OF ANY SUCH WARRANTIES, INCLUDING WITHOUT LIMITATION, MERCHANTABILITY OR FITNESS FOR A PARTICULAR USE OR PURPOSE. ALL RISK IS ASSUMED BY THE USER. IN NO EVENT SHALL ENVIRONMENTAL DATA RESOURCES, INC. BE LIABLE TO ANYONE, WHETHER ARISING OUT OF ERRORS OR OMISSIONS, NEGLIGENCE, ACCIDENT OR ANY OTHER CAUSE, FOR ANY LOSS OR DAMAGE, INCLUDING, WITHOUT LIMITATION, SPECIAL, INCIDENTAL, CONSEQUENTIAL, OR EXEMPLARY DAMAGES. ANY LIABILITY ON THE PART OF ENVIRONMENTAL DATA RESOURCES, INC. IS STRICTLY LIMITED TO A REFUND OF THE AMOUNT PAID FOR THIS REPORT.** Purchaser accepts this Report "AS IS". Any analyses, estimates, ratings, environmental risk levels or risk codes provided in this Report are provided for illustrative purposes only, and are not intended to provide, nor should they be interpreted as providing any facts regarding, or prediction or forecast of, any environmental risk for any property. Only a Phase I Environmental Site Assessment performed by an environmental professional can provide information regarding the environmental risk for any property. Additionally, the information provided in this Report is not to be construed as legal advice.

Copyright 2020 by Environmental Data Resources, Inc. All rights reserved. Reproduction in any media or format, in whole or in part, of any report or map of Environmental Data Resources, Inc. or its affiliates is prohibited without prior written permission.

EDR and its logos (including Sanborn and Sanborn Map) are trademarks of Environmental Data Resources, Inc. or its affiliates. All other trademarks used herein are the property of their respective owners.

EXECUTIVE SUMMARY

DESCRIPTION

Environmental Data Resources, Inc.'s (EDR) City Directory Abstract is a screening tool designed to assist environmental professionals in evaluating potential liability on a target property resulting from past activities. EDR's City Directory Abstract includes a search and abstract of available city directory data. For each address, the directory lists the name of the corresponding occupant at five year intervals.

Business directories including city, cross reference and telephone directories were reviewed, if available, at approximately five year intervals for the years spanning 1920 through 2017. This report compiles information gathered in this review by geocoding the latitude and longitude of properties identified and gathering information about properties within 660 feet of the target property.

A summary of the information obtained is provided in the text of this report.

RECORD SOURCES

EDR's Digital Archive combines historical directory listings from sources such as Cole Information and Dun & Bradstreet. These standard sources of property information complement and enhance each other to provide a more comprehensive report.

EDR is licensed to reproduce certain City Directory works by the copyright holders of those works. The purchaser of this EDR City Directory Report may include it in report(s) delivered to a customer. Reproduction of City Directories without permission of the publisher or licensed vendor may be a violation of copyright.



RESEARCH SUMMARY

The following research sources were consulted in the preparation of this report. An "X" indicates where information was identified in the source and provided in this report.

<u>Year</u>	<u>Source</u>	<u>TP</u>	<u>Adjoining</u>	<u>Text Abstract</u>	<u>Source Image</u>
2017	Cole Information Services	-	X	X	-
2014	Cole Information Services	-	X	X	-
2009	Cole Information Services	-	X	X	-
2004	Cole Information Services	-	X	X	-
2002	DICKMAN DIRECTORIES	-	X	X	X
1999	Cole Information Services	-	X	X	-
1994	Cole Information Services	-	X	X	-
1992	The Bell Telephone Company of Pennsylvania	-	X	X	-
1985	The Bell Telephone Company of Pennsylvania	-	X	X	-

EXECUTIVE SUMMARY

<u>Year</u>	<u>Source</u>	<u>TP</u>	<u>Adjoining</u>	<u>Text Abstract</u>	<u>Source Image</u>
1980	The Bell Telephone Company of Pennsylvania	-	X	X	-
1975	Cole Information Services	-	X	X	-
	Cole Information Services	X	X	X	X
	R. L. Polk & Co.	-	X	X	-
	R. L. Polk & Co.	X	X	X	X
	R. L. Polk and Co	-	X	X	X
	R. L. Polk and Co	X	X	X	X
1970	Cole Information Services	-	X	X	X
	Cole Information Services	X	X	X	X
1965	Cole Information Services	-	X	X	X
	Cole Information Services	X	X	X	X
1960	Cole Information Services	-	X	X	X
	Cole Information Services	X	X	X	X
1956	Cole Information Services	-	X	X	X
	Cole Information Services	X	X	X	X
1951	Cole Information Services	-	X	X	X
	Cole Information Services	X	X	X	X
1946	Cole Information Services	-	X	X	X
	Cole Information Services	X	X	X	X
1941	R. L. Polk and Co	-	X	X	X
	R. L. Polk and Co	X	X	X	X
1940	R.L. Polk CO.	-	X	X	X
	R.L. Polk CO.	X	X	X	X
1936	Cole Information Services	-	X	X	X
	Cole Information Services	X	X	X	X
1931	Cole Information Services	-	X	X	X
	Cole Information Services	X	X	X	X
1925	Cole Information Services	-	X	X	-
1920	Cole Information Services	-	X	X	-

RECORD SOURCES

EDR's Digital Archive combines historical directory listings from sources such as Cole Information and Dun & Bradstreet. These standard sources of property information complement and enhance each other to provide a more comprehensive report.

EDR is licensed to reproduce certain City Directory works by the copyright holders of those works. The purchaser of this EDR City Directory Report may include it in report(s) delivered to a customer. Reproduction of City Directories without permission of the publisher or licensed vendor may be a violation of copyright.

Data by

*info*USA[®]

Copyright © 2008
All Rights Reserved

FINDINGS

TARGET PROPERTY INFORMATION

ADDRESS

4643 Chance Way
Pittsburgh, PA 15207

FINDINGS DETAIL

Target Property research detail.

CHANCE WAY

4643 CHANCEWAY

<u>Year</u>	<u>Uses</u>	<u>Source</u>	
1975	Vacant	R. L. Polk and Co	Image pg. A9
1970	HILL LEONORA MRS	Cole Information Services	Image pg. A18
1965	Hill Leonora Mrs	Cole Information Services	Image pg. A28
1960	Hill Marion C	Cole Information Services	Image pg. A37
1956	Hill Marion C	Cole Information Services	Image pg. A47
1951	Hill Marion	Cole Information Services	Image pg. A55
1946	Vacant	Cole Information Services	Image pg. A64
1941	Alsup Frank H	R. L. Polk and Co	Image pg. A72
1940	Alsup Frank H	R.L. Polk CO.	Image pg. A80
1936	Campbell Hugh	Cole Information Services	Image pg. A87
1931	Diehl Rose A	Cole Information Services	Image pg. A96

FINDINGS

ADJOINING PROPERTY DETAIL

The following Adjoining Property addresses were researched for this report. Detailed findings are provided for each address.

BERWICK

107 BERWICK

<u>Year</u>	<u>Uses</u>	<u>Source</u>	
1940	Larner Martin	R.L. Polk CO.	Image pg. A81

109 BERWICK

<u>Year</u>	<u>Uses</u>	<u>Source</u>	
1940	Vacant	R.L. Polk CO.	Image pg. A81

111 BERWICK

<u>Year</u>	<u>Uses</u>	<u>Source</u>	
1940	Ash F Harry	R.L. Polk CO.	Image pg. A81

113 BERWICK

<u>Year</u>	<u>Uses</u>	<u>Source</u>	
1940	Vetter Mary B Mrs	R.L. Polk CO.	Image pg. A81
	Horgan Michl J	R.L. Polk CO.	Image pg. A81

115 BERWICK

<u>Year</u>	<u>Uses</u>	<u>Source</u>	
1940	Crew s Harry W	R.L. Polk CO.	Image pg. A81

141 BERWICK

<u>Year</u>	<u>Uses</u>	<u>Source</u>	
1940	Mars Jas W	R.L. Polk CO.	Image pg. A81

143 BERWICK

<u>Year</u>	<u>Uses</u>	<u>Source</u>	
1940	Folger Raymond A	R.L. Polk CO.	Image pg. A81

275 BERWICK

<u>Year</u>	<u>Uses</u>	<u>Source</u>	
1940	Fitzgerald Caroline Mrs	R.L. Polk CO.	Image pg. A81

FINDINGS

<u>Year</u>	<u>Uses</u>	<u>Source</u>	
1940	Holzer Gilbert J	R.L. Polk CO.	Image pg. A81

329 BERWICK

<u>Year</u>	<u>Uses</u>	<u>Source</u>	
1940	Pasa Marak	R.L. Polk CO.	Image pg. A81

BERWICK ST

101 BERWICK ST

<u>Year</u>	<u>Uses</u>	<u>Source</u>
1920	Lane E mgr	Cole Information Services

103 BERWICK ST

<u>Year</u>	<u>Uses</u>	<u>Source</u>
1920	BAKRB Lucy A wid Joel	Cole Information Services
	ANDREWS Walter B pipeftr	Cole Information Services
	Sullivan Anna wid John P	Cole Information Services

105 BERWICK ST

<u>Year</u>	<u>Uses</u>	<u>Source</u>
1920	Lloyd David T lab	Cole Information Services

107 BERWICK ST

<u>Year</u>	<u>Uses</u>	<u>Source</u>	
2017	VERNETA MCCULLOUGH	Cole Information Services	
2014	VERNETA MCCULLOUGH	Cole Information Services	
2009	OCCUPANT UNKNOWN	Cole Information Services	
2004	OCCUPANT UNKNOWN	Cole Information Services	
2002	CITY OF PITTSBURGH	DICKMAN DIRECTORIES	Image pg. A1
	PITTSBURGH SCHOOL DIST	DICKMAN DIRECTORIES	Image pg. A1
1985	Haburjak Wm	The Bell Telephone Company of Pennsylvania	
1980	Haburjak Wm	The Bell Telephone Company of Pennsylvania	
1975	Haburjak Wm	Cole Information Services	
	Haburjak Wm	R. L. Polk and Co	Image pg. A10
1970	HABURJAK WM	Cole Information Services	Image pg. A19

FINDINGS

<u>Year</u>	<u>Uses</u>	<u>Source</u>	
1965	Haburjak Wm	Cole Information Services	Image pg. A29
1960	Haburjak Wm	Cole Information Services	Image pg. A38
1956	Haburjak Wm	Cole Information Services	Image pg. A48
1951	Caw ley Leo A	Cole Information Services	Image pg. A56
1946	Caw ley Leo A	Cole Information Services	Image pg. A65
	Bosle Jos	Cole Information Services	Image pg. A65
1941	Larner Martin	R. L. Polk and Co	Image pg. A73
1936	Fox Ella T	Cole Information Services	Image pg. A88
1931	Raab Wm B	Cole Information Services	Image pg. A97
1920	Auld John S foremn	Cole Information Services	

109 BERWICK ST

<u>Year</u>	<u>Uses</u>	<u>Source</u>	
2004	OCCUPANT UNKNOWN	Cole Information Services	
1985	Tong Winton	The Bell Telephone Company of Pennsylvania	
1980	Tong Winton	The Bell Telephone Company of Pennsylvania	
1975	Tong Winton	Cole Information Services	
	Haburjak Andrew J	R. L. Polk and Co	Image pg. A10
1970	HABURJAK ANDREW J S	Cole Information Services	Image pg. A19
1965	Haburjak Andrew J	Cole Information Services	Image pg. A29
1960	Haburjak Andrew J jr	Cole Information Services	Image pg. A38
1956	Haburjak Andrew J jr	Cole Information Services	Image pg. A48
1951	Ward John L	Cole Information Services	Image pg. A56
1946	Ward John L	Cole Information Services	Image pg. A65
1941	Neubauer Carl	R. L. Polk and Co	Image pg. A73
1936	Vereb John	Cole Information Services	Image pg. A88
1931	Forsythe Walter A	Cole Information Services	Image pg. A97
1920	Mc Patk mill w kr h	Cole Information Services	

111 BERWICK ST

<u>Year</u>	<u>Uses</u>	<u>Source</u>	
1975	No Return	R. L. Polk and Co	Image pg. A10
1970	WILLIAMS ESTHER	Cole Information Services	Image pg. A19

FINDINGS

<u>Year</u>	<u>Uses</u>	<u>Source</u>	
1965	Phillips Eliz A Mrs	Cole Information Services	Image pg. A29
1960	No return	Cole Information Services	Image pg. A38
1956	Metzgar Herbert T jr	Cole Information Services	Image pg. A48
1951	Metzgar Herbert T Jr	Cole Information Services	Image pg. A56
1946	Ash Harry F	Cole Information Services	Image pg. A65
1941	Ash F Harry	R. L. Polk and Co	Image pg. A73
1936	Takacs John jr	Cole Information Services	Image pg. A88
1931	Vacant	Cole Information Services	Image pg. A97
1920	Larkins Frank paperhngr	Cole Information Services	

113 BERWICK ST

<u>Year</u>	<u>Uses</u>	<u>Source</u>	
2017	VANESSA MURRAY	Cole Information Services	
2014	VANESSA MURRAY	Cole Information Services	
2009	DEVIN PAIGE	Cole Information Services	
2004	MILDRED MURRAY	Cole Information Services	
1999	MILDRED MURRAY	Cole Information Services	
1985	Brow n Elizabeth Mrs	The Bell Telephone Company of Pennsylvania	
1980	Brow n Elizabeth Mrs	The Bell Telephone Company of Pennsylvania	
1975	Brow n Elizabeth Mrs	Cole Information Services	
	Brow n Mell	R. L. Polk and Co	Image pg. A10
1970	RYAN CLAIRE H MRS S	Cole Information Services	Image pg. A19
1965	Ryan Claire L Mrs 0 smstrs	Cole Information Services	Image pg. A29
1960	Ryan Claire L	Cole Information Services	Image pg. A38
1956	Ryan Claire L	Cole Information Services	Image pg. A48
1951	Ryan Clair LO	Cole Information Services	Image pg. A56
1946	Horgan Michl J	Cole Information Services	Image pg. A65
1941	Horgan Michl J	R. L. Polk and Co	Image pg. A73
	Vetter Mary B Mrs	R. L. Polk and Co	Image pg. A73
1936	Henry Jas A	Cole Information Services	Image pg. A88
1931	Dailey Oliver T	Cole Information Services	Image pg. A97
1920	Cole Albert millil w kr	Cole Information Services	

FINDINGS

115 BERWICK ST

<u>Year</u>	<u>Uses</u>	<u>Source</u>	
2009	YIPENG WANG	Cole Information Services	
1975	Small Theresa Mrs	R. L. Polk and Co	Image pg. A10
	Frye Kenneth	Cole Information Services	
1970	FERGUSON ANNETTE MRS	Cole Information Services	Image pg. A19
1965	Haw kins Jerry	Cole Information Services	Image pg. A29
1960	Berger Wm	Cole Information Services	Image pg. A38
1956	Hopkins David E	Cole Information Services	Image pg. A48
1951	Snyder Eug	Cole Information Services	Image pg. A56
1946	Crew s Harry W	Cole Information Services	Image pg. A65
1941	Crew s Harry W	R. L. Polk and Co	Image pg. A73
1936	Garlick Sylvester	Cole Information Services	Image pg. A88
1931	Maloney John M	Cole Information Services	Image pg. A97
1920	Wortman Hannah wid Isaac	Cole Information Services	
	Rab Wm slsmn	Cole Information Services	
	Raab Wm B slsmn Otto Oetting	Cole Information Services	
	MACK Stanley mill w kr	Cole Information Services	

129 BERWICK ST

<u>Year</u>	<u>Uses</u>	<u>Source</u>
2004	MARGARET PASA	Cole Information Services

141 BERWICK ST

<u>Year</u>	<u>Uses</u>	<u>Source</u>	
2017	RUN HOU	Cole Information Services	
2014	RUN HOU	Cole Information Services	
2009	RUN HOU	Cole Information Services	
1999	DOROTHY CRENSHAW	Cole Information Services	
1994	CRENSHAW, DOROTHY	Cole Information Services	
1975	Mc Kinney Booker T	R. L. Polk and Co	Image pg. A10
1970	MC KINNEY BOOKER T	Cole Information Services	Image pg. A19
1965	Mars Alice C Mrs	Cole Information Services	Image pg. A29
1960	Mars Alice C Mrs	Cole Information Services	Image pg. A38
1956	Mars Jas W	Cole Information Services	Image pg. A48

FINDINGS

<u>Year</u>	<u>Uses</u>	<u>Source</u>	
1951	Mars Jas W	Cole Information Services	Image pg. A56
1946	Mars Jas W	Cole Information Services	Image pg. A65
1941	Mars Jas W	R. L. Polk and Co	Image pg. A73
1936	Mars Jas W	Cole Information Services	Image pg. A88

143 BERWICK ST

<u>Year</u>	<u>Uses</u>	<u>Source</u>	
2014	OCCUPANT UNKNOWN	Cole Information Services	
2009	ERRICA DAVIS	Cole Information Services	
1975	Williams Wilfred	R. L. Polk and Co	Image pg. A10
1970	VACANT	Cole Information Services	Image pg. A19
1965	Pearson Wm B	Cole Information Services	Image pg. A29
1960	Pearson Wm B	Cole Information Services	Image pg. A38
1956	Pearson Wm B	Cole Information Services	Image pg. A48
1951	No return	Cole Information Services	Image pg. A56
1946	Folger Raymond A	Cole Information Services	Image pg. A65
1941	Folger Raymond A	R. L. Polk and Co	Image pg. A73
1936	Henry Francis R	Cole Information Services	Image pg. A88

275 BERWICK ST

<u>Year</u>	<u>Uses</u>	<u>Source</u>	
1975	Holzer Gilbert J	R. L. Polk and Co	Image pg. A10
1970	HOLZER GILBERT J	Cole Information Services	Image pg. A19
1965	Vacant	Cole Information Services	Image pg. A29
1960	Holzer Gilbert J	Cole Information Services	Image pg. A38
1956	Holzer Gilbert J	Cole Information Services	Image pg. A48
1951	Holzer Gilbert J	Cole Information Services	Image pg. A56
1946	Holzer Gilbert J	Cole Information Services	Image pg. A65
1941	Holzer Gilbert J	R. L. Polk and Co	Image pg. A73
	Fitzgerald Caroline Mrs	R. L. Polk and Co	Image pg. A73
1936	Holzer Gilbert J	Cole Information Services	Image pg. A88
	Fitzgerald Caroline Mrs	Cole Information Services	Image pg. A88

FINDINGS

276 BERWICK ST

<u>Year</u>	<u>Uses</u>	<u>Source</u>	
1931	Fitzgerald John J	Cole Information Services	Image pg. A97
	Holzer Gilbert J	Cole Information Services	Image pg. A97

329 BERWICK ST

<u>Year</u>	<u>Uses</u>	<u>Source</u>	
2017	HOLLY SANTRY	Cole Information Services	
2014	OCCUPANT UNKNOWN	Cole Information Services	
2009	BONNIE PANG	Cole Information Services	
2004	TOYA BRADLEY	Cole Information Services	
2002	PASA Frank S	DICKMAN DIRECTORIES	Image pg. A1
1999	FRANK PASA	Cole Information Services	
1994	PASA, FRANK S	Cole Information Services	
1985	Pasa Frank S	The Bell Telephone Company of Pennsylvania	
1980	Pasa Frank S	The Bell Telephone Company of Pennsylvania	
1975	Pasa Mark A	Cole Information Services	
	Pasa Mark A	R. L. Polk and Co	Image pg. A10
1970	PASA MARK A	Cole Information Services	Image pg. A19
1965	Pasa Mark A	Cole Information Services	Image pg. A29
	Pasa Printing	Cole Information Services	Image pg. A29
1960	Pasa Mark A	Cole Information Services	Image pg. A38
1956	Pasa Mark A	Cole Information Services	Image pg. A48
1951	Pasa Mark AO	Cole Information Services	Image pg. A56
1946	Pasa Marak A	Cole Information Services	Image pg. A65
1941	Pasa Marak A	R. L. Polk and Co	Image pg. A73
1936	Pasa Mark	Cole Information Services	Image pg. A88
1931	Paco Mark	Cole Information Services	Image pg. A97
	Berce Louis	Cole Information Services	Image pg. A97
1920	Milton Helen elk Kresges	Cole Information Services	

FINDINGS

CHANCE WAY

4509 CHANCE WAY

<u>Year</u>	<u>Uses</u>	<u>Source</u>	
2009	ROY CONN	Cole Information Services	
1975	Conn Rachel Mrs	R. L. Polk and Co	Image pg. A9
1970	CONN ROY	Cole Information Services	Image pg. A18
1965	Conn Roy B	Cole Information Services	Image pg. A28
1960	Sodon Andrew	Cole Information Services	Image pg. A37
1956	Sedon Andrew	Cole Information Services	Image pg. A47
1951	Sedon Andrew	Cole Information Services	Image pg. A55
1946	Sidon Andrew	Cole Information Services	Image pg. A64
1940	Sidon Andrew	R.L. Polk CO.	Image pg. A80
1936	Sidon Andrew	Cole Information Services	Image pg. A87
	Sidon Michl radio repr	Cole Information Services	Image pg. A87
1931	Sidon Andrew	Cole Information Services	Image pg. A96
1920	Robison Hector lab	Cole Information Services	
	Persosky Julius mill w kr	Cole Information Services	
	Persosky John lab	Cole Information Services	

4511 CHANCE WAY

<u>Year</u>	<u>Uses</u>	<u>Source</u>	
1975	Butler Robt	R. L. Polk and Co	Image pg. A9
	Buttler Rich	Cole Information Services	
	ater oht	Cole Information Services	
1970	JAMES JEAN MRS	Cole Information Services	Image pg. A18
1960	Wilson John P	Cole Information Services	Image pg. A37
1956	Wilson John P	Cole Information Services	Image pg. A47
1951	Wilson John P	Cole Information Services	Image pg. A55

4532 CHANCE WAY

<u>Year</u>	<u>Uses</u>	<u>Source</u>	
1940	Vacant	R.L. Polk CO.	Image pg. A80
1936	Williams Geo	Cole Information Services	Image pg. A87

FINDINGS

4533 CHANCEWAY

<u>Year</u>	<u>Uses</u>	<u>Source</u>	
1965	Vacant	Cole Information Services	Image pg. A28
1960	Vacant	Cole Information Services	Image pg. A37
1956	Eckhardt Emil E	Cole Information Services	Image pg. A47
1951	Echert Emil	Cole Information Services	Image pg. A55
1946	Vacant	Cole Information Services	Image pg. A64
1941	Eckhardt Emil E	R. L. Polk and Co	Image pg. A72
1940	Eckhardt Emil	R.L. Polk CO.	Image pg. A80
1936	Kalvi Jos	Cole Information Services	Image pg. A87
1931	Joyce John jr	Cole Information Services	Image pg. A96

4534 CHANCEWAY

<u>Year</u>	<u>Uses</u>	<u>Source</u>	
1940	Furcron Clarence	R.L. Polk CO.	Image pg. A80
1936	Fureron Clarence	Cole Information Services	Image pg. A87
1931	86 Fureron Clarence	Cole Information Services	Image pg. A96

4535 CHANCEWAY

<u>Year</u>	<u>Uses</u>	<u>Source</u>	
1960	Bennett Eug F	Cole Information Services	Image pg. A37
1956	Bennett Eug F	Cole Information Services	Image pg. A47
1951	Jones Wm S	Cole Information Services	Image pg. A55
1946	Jones Wm	Cole Information Services	Image pg. A64

4536 CHANCEWAY

<u>Year</u>	<u>Uses</u>	<u>Source</u>	
1940	Vacant	R.L. Polk CO.	Image pg. A80
1936	Nunalley Robt	Cole Information Services	Image pg. A87
1931	Hayw ood Wm	Cole Information Services	Image pg. A96

4537 CHANCEWAY

<u>Year</u>	<u>Uses</u>	<u>Source</u>	
1960	Johnson Thos	Cole Information Services	Image pg. A37
1956	Moore Jos	Cole Information Services	Image pg. A47
	Thompson John	Cole Information Services	Image pg. A47

FINDINGS

<u>Year</u>	<u>Uses</u>	<u>Source</u>	
1951	Joyce Michl	Cole Information Services	Image pg. A55
1946	Joyce Michl	Cole Information Services	Image pg. A64
	Joyce Steph pntr	Cole Information Services	Image pg. A64
1941	McDougle Jas	R. L. Polk and Co	Image pg. A72
1940	McDougle Jas	R.L. Polk CO.	Image pg. A80
1936	Joyce Andrew C	Cole Information Services	Image pg. A87
1931	Joyce Andrew C	Cole Information Services	Image pg. A96

4538 CHANCEWAY

<u>Year</u>	<u>Uses</u>	<u>Source</u>	
1946	Vacant	Cole Information Services	Image pg. A64
1941	Joyce Andrew	R. L. Polk and Co	Image pg. A72

4539 CHANCEWAY

<u>Year</u>	<u>Uses</u>	<u>Source</u>	
1956	Vacant	Cole Information Services	Image pg. A47
1941	Joyce Carrie Mrs	R. L. Polk and Co	Image pg. A72
1940	Joyce Carrie Mrs	R.L. Polk CO.	Image pg. A80
1936	Joyce Carrie Mrs	Cole Information Services	Image pg. A87
1931	Joyce John J	Cole Information Services	Image pg. A96

4545 CHANCEWAY

<u>Year</u>	<u>Uses</u>	<u>Source</u>	
2014	RACHEL STEWARD	Cole Information Services	
2009	RACHEL STEWARD	Cole Information Services	
2004	RACHEL CONN	Cole Information Services	
1994	CONN, RACHEL	Cole Information Services	
1992	Conn C	The Bell Telephone Company of Pennsylvania	
	Conn Rachel Mrs	The Bell Telephone Company of Pennsylvania	
1985	Conn Rachel Mrs	The Bell Telephone Company of Pennsylvania	
1975	Conn Rachel Mrs	Cole Information Services	
	Parker Edith E Mrs	R. L. Polk and Co	Image pg. A9
1970	PARKER EDITH E MRS	Cole Information Services	Image pg. A18

FINDINGS

<u>Year</u>	<u>Uses</u>	<u>Source</u>	
1965	Parker Edith E Mrs	Cole Information Services	Image pg. A28
1960	Jonkson Geo E	Cole Information Services	Image pg. A37
1956	Johnson Geo E	Cole Information Services	Image pg. A47
1951	Johnson Geoe E	Cole Information Services	Image pg. A55
1946	Moultrie Pearl Mrs	Cole Information Services	Image pg. A64
1941	Bagby Julius	R. L. Polk and Co	Image pg. A72
	Jones Louis M	R. L. Polk and Co	Image pg. A72
1940	Bagby Julius	R.L. Polk CO.	Image pg. A80
	Jones Louis	R.L. Polk CO.	Image pg. A80
1936	Bagby Julius	Cole Information Services	Image pg. A87
1931	Bagby Julius	Cole Information Services	Image pg. A96

4547 CHANCE WAY

<u>Year</u>	<u>Uses</u>	<u>Source</u>	
1920	JOYCE Steph	Cole Information Services	
	JOYCE John lab	Cole Information Services	
	JOYCE Jas rivermn	Cole Information Services	

4586 CHANCE WAY

<u>Year</u>	<u>Uses</u>	<u>Source</u>	
1960	Vacant	Cole Information Services	Image pg. A37
	Gaston Jesse L	Cole Information Services	Image pg. A37
1956	Vacant	Cole Information Services	Image pg. A47
	Vacant	Cole Information Services	Image pg. A47
1951	Reue Leroy	Cole Information Services	Image pg. A55
	Rice Isaac	Cole Information Services	Image pg. A55
1946	Bennett Eug	Cole Information Services	Image pg. A64
	Whitaker Isaac	Cole Information Services	Image pg. A64
1941	Jones John	R. L. Polk and Co	Image pg. A72
	Furcron Clarence	R. L. Polk and Co	Image pg. A72

4588 CHANCE WAY

<u>Year</u>	<u>Uses</u>	<u>Source</u>	
1960	Cole Ray	Cole Information Services	Image pg. A37

FINDINGS

<u>Year</u>	<u>Uses</u>	<u>Source</u>	
1956	Johnson Theo	Cole Information Services	Image pg. A47
1951	Tullymet intanects	Cole Information Services	Image pg. A55
	Ball Henry S	Cole Information Services	Image pg. A55
1946	Ball Henry	Cole Information Services	Image pg. A64
1941	Snipes Fannie Mrs	R. L. Polk and Co	Image pg. A72

4600 CHANCE WAY

<u>Year</u>	<u>Uses</u>	<u>Source</u>
1925	Tullymet	Cole Information Services

4605 CHANCE WAY

<u>Year</u>	<u>Uses</u>	<u>Source</u>
1920	MOONEY Wm H jr USN	Cole Information Services
	MOONEY Wm H lab	Cole Information Services

4607 CHANCE WAY

<u>Year</u>	<u>Uses</u>	<u>Source</u>
1920	KENT W m M lab	Cole Information Services
	KENT Eliz w id John	Cole Information Services

4611 CHANCE WAY

<u>Year</u>	<u>Uses</u>	<u>Source</u>
1920	Diehl Chas boiler mkr	Cole Information Services

4613 CHANCE WAY

<u>Year</u>	<u>Uses</u>	<u>Source</u>
1920	SUL Jeremiah J copy w riter	Cole Information Services

4627 CHANCE WAY

<u>Year</u>	<u>Uses</u>	<u>Source</u>	
1975	Vacant	R. L. Polk and Co	Image pg. A9
1970	JONES JAMES	Cole Information Services	Image pg. A18
1965	Jones Jas B	Cole Information Services	Image pg. A28
1960	Williams Penelope L Mrs	Cole Information Services	Image pg. A37
1956	Williams Penelope L Mrs	Cole Information Services	Image pg. A47
1951	Reed Malcolm	Cole Information Services	Image pg. A55

FINDINGS

<u>Year</u>	<u>Uses</u>	<u>Source</u>	
1946	Reed Malcolm	Cole Information Services	Image pg. A64
1941	Cavill Theonella M Mrs	R. L. Polk and Co	Image pg. A72
1940	Urquhart Almon F	R.L. Polk CO.	Image pg. A80
1936	Nichols Chas B	Cole Information Services	Image pg. A87
1931	Markon Robt	Cole Information Services	Image pg. A96
1920	SMITH Emer I lab	Cole Information Services	

4628 CHANCE WAY

<u>Year</u>	<u>Uses</u>	<u>Source</u>	
1975	Samuels Henry Mrs	Cole Information Services	
	Samuels Henry J	R. L. Polk and Co	Image pg. A9
	amuels	Cole Information Services	
	Samuels Bernard	Cole Information Services	
1970	SAMUELS HENRY J	Cole Information Services	Image pg. A18
1965	Samuels Henry J	Cole Information Services	Image pg. A28
1960	Samuels Henry	Cole Information Services	Image pg. A37
1956	Derby Elva M Mrs	Cole Information Services	Image pg. A47
1951	Kalas Andrew	Cole Information Services	Image pg. A55
1946	Kalas Andrew	Cole Information Services	Image pg. A64
1941	Kalas Andrew K	R. L. Polk and Co	Image pg. A72
	Kogan Julius S	R. L. Polk and Co	Image pg. A72
1940	Kalas Andrew K	R.L. Polk CO.	Image pg. A80
1936	Kalas Andrew K	Cole Information Services	Image pg. A87
1931	Kalas Andrew	Cole Information Services	Image pg. A96
1920	Lavelle Ow en R lab	Cole Information Services	
	Lavelle Anthony lab	Cole Information Services	

4629 CHANCE WAY

<u>Year</u>	<u>Uses</u>	<u>Source</u>	
1975	Vacant	R. L. Polk and Co	Image pg. A9
1970	WILLIAMS I DAVID	Cole Information Services	Image pg. A18
1965	Williams Isaac D B	Cole Information Services	Image pg. A28
1960	Williams Isaac D	Cole Information Services	Image pg. A37
	Williams Walter	Cole Information Services	Image pg. A37

FINDINGS

<u>Year</u>	<u>Uses</u>	<u>Source</u>	
1956	Williams Isaac D	Cole Information Services	Image pg. A47
1951	Williams Isaac	Cole Information Services	Image pg. A55
1946	Nolan Martin	Cole Information Services	Image pg. A64
1941	Nolan Martin	R. L. Polk and Co	Image pg. A72
1940	Nolan Thos	R.L. Polk CO.	Image pg. A80
1936	Markon Robt	Cole Information Services	Image pg. A87
1931	Vacant	Cole Information Services	Image pg. A96
1920	TUCKER New man formn	Cole Information Services	
	DOYLE John millw kr	Cole Information Services	

4630 CHANCEWAY

<u>Year</u>	<u>Uses</u>	<u>Source</u>	
1975	Jones Lew is	R. L. Polk and Co	Image pg. A9
	Parker Sylvia Mrs	Cole Information Services	
1970	FULTON LILLIE n MRS	Cole Information Services	Image pg. A18
1965	Wallace Ernestine Mrs	Cole Information Services	Image pg. A28
1960	Pruitt Otis C	Cole Information Services	Image pg. A37
1956	Sheller John D	Cole Information Services	Image pg. A47
1951	Mitchell Harry	Cole Information Services	Image pg. A55
1946	Joseph Wayne A	Cole Information Services	Image pg. A64
1941	Joseph Wayne A	R. L. Polk and Co	Image pg. A72
1940	Joseph A Wayne	R.L. Polk CO.	Image pg. A80
1936	Joseph Anson	Cole Information Services	Image pg. A87
1931	DAngelo Edw	Cole Information Services	Image pg. A96
1920	Harmison Chas C brkmn	Cole Information Services	
	SMITH Mary E wid Wm H	Cole Information Services	

4631 CHANCEWAY

<u>Year</u>	<u>Uses</u>	<u>Source</u>	
1975	Vacant	R. L. Polk and Co	Image pg. A9
1970	WOODS RONALD	Cole Information Services	Image pg. A18
1965	Berkley Sami B B	Cole Information Services	Image pg. A28
1960	Borkley Saml R	Cole Information Services	Image pg. A37
1956	Berkley Saml R	Cole Information Services	Image pg. A47

FINDINGS

<u>Year</u>	<u>Uses</u>	<u>Source</u>	
1951	Berkley Saml	Cole Information Services	Image pg. A55
1946	Bvtler Lydia Mrs	Cole Information Services	Image pg. A64
1941	Butler Lydia Mrs	R. L. Polk and Co	Image pg. A72
1940	Butler Lydia Mrs	R.L. Polk CO.	Image pg. A80
1936	Riefer Wm O	Cole Information Services	Image pg. A87
1931	Vacant	Cole Information Services	Image pg. A96

4632 CHANCEWAY

<u>Year</u>	<u>Uses</u>	<u>Source</u>	
1975	Edditor John H	R. L. Polk and Co	Image pg. A9
	Edditor Mable Mrs	Cole Information Services	
1970	EDDITOR JOHN H	Cole Information Services	Image pg. A18
1965	Edditor John H B	Cole Information Services	Image pg. A28
1960	Edditor John	Cole Information Services	Image pg. A37
1956	Dell John H	Cole Information Services	Image pg. A47
1951	Vargo Frank	Cole Information Services	Image pg. A55
1946	Vargo Frank	Cole Information Services	Image pg. A64
1941	Vargo Frank	R. L. Polk and Co	Image pg. A72
1940	Vargo Frank	R.L. Polk CO.	Image pg. A80
1936	Roach John	Cole Information Services	Image pg. A87
1931	Sarva Geo	Cole Information Services	Image pg. A96
1920	Saylor Stanley mach	Cole Information Services	
	Saylor Chas P mach	Cole Information Services	

4633 CHANCEWAY

<u>Year</u>	<u>Uses</u>	<u>Source</u>	
1975	Black Dorothy Mrs	R. L. Polk and Co	Image pg. A9
1970	DAVIS DOROTHY MRS	Cole Information Services	Image pg. A18
1965	Davis Dorothy B	Cole Information Services	Image pg. A28
1960	Grimes Pinckney	Cole Information Services	Image pg. A37
1956	Grimes Pinckney	Cole Information Services	Image pg. A47
1951	Grimes Pinckney	Cole Information Services	Image pg. A55
1946	Smith Jos G	Cole Information Services	Image pg. A64
1941	Fennell Arth	R. L. Polk and Co	Image pg. A72

FINDINGS

<u>Year</u>	<u>Uses</u>	<u>Source</u>	
1940	Fennell Arth	R.L. Polk CO.	Image pg. A80
1936	DAngelo Edw	Cole Information Services	Image pg. A87
1931	Vacant	Cole Information Services	Image pg. A96

4634 CHANCE WAY

<u>Year</u>	<u>Uses</u>	<u>Source</u>	
1980	Hoston H E	The Bell Telephone Company of Pennsylvania	
1975	Hoston H E	Cole Information Services	
	Hoston Harold E	R. L. Polk and Co	Image pg. A9
1970	HOSTON HAROLD E	Cole Information Services	Image pg. A18
1965	Hoston Harold E	Cole Information Services	Image pg. A28
1960	Hoston Harold E	Cole Information Services	Image pg. A37
1956	Simon Albert T	Cole Information Services	Image pg. A47
1951	Rokaczky Andrew	Cole Information Services	Image pg. A55
1946	Rakaczky Andrew	Cole Information Services	Image pg. A64
1941	Rakaczky Andrew	R. L. Polk and Co	Image pg. A72
1940	Rakaczky Andrew	R.L. Polk CO.	Image pg. A80
1936	Rakaczky Andrew	Cole Information Services	Image pg. A87
1931	Butler Jas	Cole Information Services	Image pg. A96
1920	GEORGE Mary w id Philip janitress	Cole Information Services	
	Gable Kath h	Cole Information Services	
	Gable John C lab	Cole Information Services	
	Gable Jos C lab	Cole Information Services	

4635 CHANCE WAY

<u>Year</u>	<u>Uses</u>	<u>Source</u>	
1975	Vacant	R. L. Polk and Co	Image pg. A9
1970	FLUCKER NORA MRS	Cole Information Services	Image pg. A18
1965	Fluker Nora Mrs B	Cole Information Services	Image pg. A28
1960	Bennett Nora Mrs	Cole Information Services	Image pg. A37
1956	Fluker Wm L	Cole Information Services	Image pg. A47
1951	Churihla Francis	Cole Information Services	Image pg. A55
1946	Flavin Frank	Cole Information Services	Image pg. A64

FINDINGS

<u>Year</u>	<u>Uses</u>	<u>Source</u>	
1941	Dugas Thos contr	R. L. Polk and Co	Image pg. A72
1940	Dugas Thos contr	R.L. Polk CO.	Image pg. A80
1936	Dungan Roscoe	Cole Information Services	Image pg. A87
	Dungan John	Cole Information Services	Image pg. A87
1931	Hunter Frank	Cole Information Services	Image pg. A96
1920	RYAN Thos F lab	Cole Information Services	

4636 CHANCEWAY

<u>Year</u>	<u>Uses</u>	<u>Source</u>	
1975	Carter Helen L Mrs	R. L. Polk and Co	Image pg. A9
1970	CARTER HELEN L MRS	Cole Information Services	Image pg. A18
1965	Carter Tunis B	Cole Information Services	Image pg. A28
1960	No return	Cole Information Services	Image pg. A37
1956	Vacant	Cole Information Services	Image pg. A47
1951	Kayton Mich I	Cole Information Services	Image pg. A55
1946	Koyton Michl	Cole Information Services	Image pg. A64
1941	Saunders Anna Mrs	R. L. Polk and Co	Image pg. A72
1940	Saunders Clinton J	R.L. Polk CO.	Image pg. A80
1936	Saunders Clinton J	Cole Information Services	Image pg. A87
1931	Huff Guy	Cole Information Services	Image pg. A96
1920	Adkins John lab	Cole Information Services	

4637 CHANCEWAY

<u>Year</u>	<u>Uses</u>	<u>Source</u>	
1975	Vacant	R. L. Polk and Co	Image pg. A9
1970	RICH ELLIS	Cole Information Services	Image pg. A18
1965	No Return	Cole Information Services	Image pg. A28
1960	No return	Cole Information Services	Image pg. A37
1956	Rich Ellis	Cole Information Services	Image pg. A47
1951	Rich Ellis	Cole Information Services	Image pg. A55
1946	James John H	Cole Information Services	Image pg. A64
1941	James John H	R. L. Polk and Co	Image pg. A72
1940	James John H	R.L. Polk CO.	Image pg. A80
1936	Buck Eliz Mrs	Cole Information Services	Image pg. A87

FINDINGS

<u>Year</u>	<u>Uses</u>	<u>Source</u>	
1931	Vacant	Cole Information Services	Image pg. A96
1920	Spires Jas	Cole Information Services	
	JOHNSON Wim E clk	Cole Information Services	
	JOHNSON Carl A pipe ftr	Cole Information Services	
	Spires Wi lab	Cole Information Services	

4638 CHANCE WAY

<u>Year</u>	<u>Uses</u>	<u>Source</u>	
1980	Day Susan	The Bell Telephone Company of Pennsylvania	
1975	Snyder Thos	R. L. Polk and Co	Image pg. A9
1970	VACANT	Cole Information Services	Image pg. A18
1965	Snyder Antoinette	Cole Information Services	Image pg. A28
1960	Thompson Warren H	Cole Information Services	Image pg. A37
1956	Legnine Frank	Cole Information Services	Image pg. A47
1951	Michalik Michl	Cole Information Services	Image pg. A55
1946	Michalik Michl	Cole Information Services	Image pg. A64
1941	Michalik Michl	R. L. Polk and Co	Image pg. A72
1940	OHare Cath B Mrs	R.L. Polk CO.	Image pg. A80
1936	OHare Cath B Mrs	Cole Information Services	Image pg. A87
1931	OHara Cath B Mrs	Cole Information Services	Image pg. A96
1920	OHARA Thos J lab	Cole Information Services	
	OHARA Steph T	Cole Information Services	
	OHARA Kath wid Thos	Cole Information Services	
	OHARA Jas L lab	Cole Information Services	

4639 CHANCE WAY

<u>Year</u>	<u>Uses</u>	<u>Source</u>	
1975	Felder Hattie Mrs	Cole Information Services	
	Felder Hattie Mrs	R. L. Polk and Co	Image pg. A9
1970	FELDER HATTIE MRS S	Cole Information Services	Image pg. A18
1965	Felder Hattie Mrs	Cole Information Services	Image pg. A28
1960	Felder Hattie Mrs	Cole Information Services	Image pg. A37
1956	Felder Hattie Mrs	Cole Information Services	Image pg. A47

FINDINGS

<u>Year</u>	<u>Uses</u>	<u>Source</u>	
1951	Felder Hattie Mrs g	Cole Information Services	Image pg. A55
1946	Demark Jas	Cole Information Services	Image pg. A64
1941	Vacant	R. L. Polk and Co	Image pg. A72
1940	Vacant	R.L. Polk CO.	Image pg. A80
1936	Carmak John	Cole Information Services	Image pg. A87
1931	Holsinger Oliver	Cole Information Services	Image pg. A96
1920	Churchill Davies Eliz Mrs	Cole Information Services	
	Kearns arence J brkmn	Cole Information Services	
	KEARNS Paul P ticket agt	Cole Information Services	

4640 CHANCEWAY

<u>Year</u>	<u>Uses</u>	<u>Source</u>	
1975	Akbar Nora Mrs	R. L. Polk and Co	Image pg. A9
	Akbar Ali	Cole Information Services	
1970	AKBAR ALI S	Cole Information Services	Image pg. A18
1965	Akbar Ali B	Cole Information Services	Image pg. A28
1960	Akbar Ali	Cole Information Services	Image pg. A37
1956	Bucko Louis F	Cole Information Services	Image pg. A47
1951	Bucko Louis	Cole Information Services	Image pg. A55
1946	Bucko Louis	Cole Information Services	Image pg. A64
1941	Zilles Rupert M	R. L. Polk and Co	Image pg. A72
	Rakaczky Frank S	R. L. Polk and Co	Image pg. A72
1940	Zilles Rupert	R.L. Polk CO.	Image pg. A80
	Rakaczky Frank	R.L. Polk CO.	Image pg. A80
1936	Pickell Saml C	Cole Information Services	Image pg. A87
1931	Pickell Saml C	Cole Information Services	Image pg. A96
1920	Clair Marlin lab	Cole Information Services	

4641 CHANCEWAY

<u>Year</u>	<u>Uses</u>	<u>Source</u>	
1975	Vacant	R. L. Polk and Co	Image pg. A9
1970	RAINMAKER CHRISTAN	Cole Information Services	Image pg. A18
1965	Johnson Thos	Cole Information Services	Image pg. A28
1960	Nesbitt Bessie Mrs	Cole Information Services	Image pg. A37

FINDINGS

<u>Year</u>	<u>Uses</u>	<u>Source</u>	
1956	Nesbitt John H	Cole Information Services	Image pg. A47
1951	Gillian Matilda Mrs	Cole Information Services	Image pg. A55
1946	Jones John	Cole Information Services	Image pg. A64
1941	Jones John	R. L. Polk and Co	Image pg. A72
1940	Joseph Russell W	R.L. Polk CO.	Image pg. A80
1936	Hofmeister Ralph	Cole Information Services	Image pg. A87
1931	Sullivan Jeremiah J	Cole Information Services	Image pg. A96

4642 CHANCE WAY

<u>Year</u>	<u>Uses</u>	<u>Source</u>	
1975	Gibson Joseph	R. L. Polk and Co	Image pg. A9
1970	GIBSON JOSEPH	Cole Information Services	Image pg. A18
1965	No Return	Cole Information Services	Image pg. A28
1960	Squires How ard	Cole Information Services	Image pg. A37
1956	Lockaton Clara E Mrs	Cole Information Services	Image pg. A47
1951	Lockaton Clara Mrs	Cole Information Services	Image pg. A55
1946	Lockhehn Clara Mrs	Cole Information Services	Image pg. A64
1941	Sullivan Eug F	R. L. Polk and Co	Image pg. A72
1940	Sullivan Eug F	R.L. Polk CO.	Image pg. A80
1936	Sullivan Eug	Cole Information Services	Image pg. A87
1931	Leahy Michl J	Cole Information Services	Image pg. A96
1920	Schall Peter G lab	Cole Information Services	
	Joseph Earl	Cole Information Services	
	Joseph Aison lab	Cole Information Services	

4644 CHANCE WAY

<u>Year</u>	<u>Uses</u>	<u>Source</u>	
1980	Thompson Solomon	The Bell Telephone Company of Pennsylvania	
1975	Thompson Sol L	R. L. Polk and Co	Image pg. A9
	Thompson Solomon	Cole Information Services	
1970	THOMPSON SOL	Cole Information Services	Image pg. A18
1965	Thompson Sol B	Cole Information Services	Image pg. A28
1960	Thompson Sol	Cole Information Services	Image pg. A37

FINDINGS

<u>Year</u>	<u>Uses</u>	<u>Source</u>	
1956	Bow er Donald	Cole Information Services	Image pg. A47
1951	Mc Clintic Hunter	Cole Information Services	Image pg. A55
	Brenn Helen Mrs	Cole Information Services	Image pg. A55
1946	McClintic Hunter	Cole Information Services	Image pg. A64
1941	Scanlon Jas	R. L. Polk and Co	Image pg. A72
1940	Scanlon Jas	R.L. Polk CO.	Image pg. A80
1936	Scanlon Jas	Cole Information Services	Image pg. A87
	Breen Helen Mrs	Cole Information Services	Image pg. A87
1931	Woods John	Cole Information Services	Image pg. A96
1920	Border Irvin lab	Cole Information Services	

4645 CHANCE WAY

<u>Year</u>	<u>Uses</u>	<u>Source</u>	
1980	Taylor Amanda	The Bell Telephone Company of Pennsylvania	
1975	Taylor Amanda	Cole Information Services	
	Taylor Amanda Mrs	R. L. Polk and Co	Image pg. A9
1970	TAYLOR AMANDA MRS S	Cole Information Services	Image pg. A18
1965	Taylor Henry B	Cole Information Services	Image pg. A28
1960	Taylor Henry	Cole Information Services	Image pg. A37
1956	Taylor Henry	Cole Information Services	Image pg. A47
1951	Taylor Henry j	Cole Information Services	Image pg. A55
1946	Layhew Robt C	Cole Information Services	Image pg. A64
1941	Bucke Louis	R. L. Polk and Co	Image pg. A72
1940	Bucko Louis	R.L. Polk CO.	Image pg. A80
1936	Vacant	Cole Information Services	Image pg. A87
1931	Hutchinson Richd J	Cole Information Services	Image pg. A96

4646 CHANCE WAY

<u>Year</u>	<u>Uses</u>	<u>Source</u>	
1980	Cleveland Vibrator Co The	The Bell Telephone Company of Pennsylvania	
	I Cleveland Washington	The Bell Telephone Company of Pennsylvania	
1975	Cleveland Washington	Cole Information Services	

FINDINGS

<u>Year</u>	<u>Uses</u>	<u>Source</u>	
1975	Vacant	R. L. Polk and Co	Image pg. A9
1970	CLEVELAND WALTER	Cole Information Services	Image pg. A18
1965	Cleveland Scottie	Cole Information Services	Image pg. A28
1960	Vacant	Cole Information Services	Image pg. A37
1956	Hunter Frank S	Cole Information Services	Image pg. A47
1951	Thomas Elmer	Cole Information Services	Image pg. A55
1946	Thomas Elmer E	Cole Information Services	Image pg. A64
1941	Thomas Elmer E	R. L. Polk and Co	Image pg. A72
1940	Thomas Elmer E	R.L. Polk CO.	Image pg. A80
1936	Thomas Elmer E	Cole Information Services	Image pg. A87
	Conley Agnes E Mrs	Cole Information Services	Image pg. A87
1931	Thomas Elmer E	Cole Information Services	Image pg. A96
1920	Finnigan Frances lab	Cole Information Services	
	Finnigan Owen lab	Cole Information Services	

4647 CHANCE WAY

<u>Year</u>	<u>Uses</u>	<u>Source</u>	
1980	Drake Thos	The Bell Telephone Company of Pennsylvania	
1975	Drake Thos	Cole Information Services	
	Drake Thos	R. L. Polk and Co	Image pg. A9
1970	DRAKE THOS	Cole Information Services	Image pg. A18
1965	Drake Thos B	Cole Information Services	Image pg. A28
1960	Drake Thos	Cole Information Services	Image pg. A37
1956	Drake Thos	Cole Information Services	Image pg. A47
1951	Stine Marian Mrs	Cole Information Services	Image pg. A55
1946	Stine Marion Mrs	Cole Information Services	Image pg. A64
1941	Hepner Geo B	R. L. Polk and Co	Image pg. A72
1940	Hepner Geo B	R.L. Polk CO.	Image pg. A80
1936	Krapp Edw	Cole Information Services	Image pg. A87
1931	Varga Frank	Cole Information Services	Image pg. A96

FINDINGS

4648 CHANCEWAY

<u>Year</u>	<u>Uses</u>	<u>Source</u>	
2017	BRIDGETT TOOSON	Cole Information Services	
2014	BRIDGETT TOOSON	Cole Information Services	
2009	GREGORY TOOSON	Cole Information Services	
2004	GREGORY TOOSON	Cole Information Services	
1999	OCCUPANT UNKNOWN	Cole Information Services	
1975	Vacant	R. L. Polk and Co	Image pg. A9
1970	BELL MAE B MRS	Cole Information Services	Image pg. A18
1965	Bell Mae B Mrs	Cole Information Services	Image pg. A28
1960	Black Thos	Cole Information Services	Image pg. A37
1956	Means Linnie Mrs	Cole Information Services	Image pg. A47
1951	Butler Lydia Mrs	Cole Information Services	Image pg. A55
1946	Hutchinson Richd J	Cole Information Services	Image pg. A64
1941	Hutchinson Richd J	R. L. Polk and Co	Image pg. A72
1940	Hutchinson Richd J	R.L. Polk CO.	Image pg. A80
1936	Hutchinson Richd J	Cole Information Services	Image pg. A87
1931	Pehun Geo	Cole Information Services	Image pg. A96
1920	PATTERSON Larry painter	Cole Information Services	
	PATTERSON Louis L painter	Cole Information Services	

4649 CHANCEWAY

<u>Year</u>	<u>Uses</u>	<u>Source</u>	
2002	CORLEW Trace	DICKMAN DIRECTORIES	Image pg. A2
1980	Taylor Wm H	The Bell Telephone Company of Pennsylvania	
1975	Taylor Wm H	Cole Information Services	
1970	TAYLOR HERMAN	Cole Information Services	Image pg. A18
1965	Taylor Herman B	Cole Information Services	Image pg. A28
1960	No return	Cole Information Services	Image pg. A37
1956	Taylor Wm H	Cole Information Services	Image pg. A47
1951	Duffy Thos	Cole Information Services	Image pg. A55
1946	Duffy Thos	Cole Information Services	Image pg. A64
1941	Monaghan Thos A	R. L. Polk and Co	Image pg. A72

FINDINGS

<u>Year</u>	<u>Uses</u>	<u>Source</u>	
1940	Monaghan Thos A	R.L. Polk CO.	Image pg. A80
1936	Butler Thos J	Cole Information Services	Image pg. A87
1931	Zilles Rupert M	Cole Information Services	Image pg. A96

4650 CHANCE WAY

<u>Year</u>	<u>Uses</u>	<u>Source</u>	
2014	OCCUPANT UNKNOWN	Cole Information Services	
2009	ALEXANDER HALL	Cole Information Services	
2004	ALEXANDER HALL	Cole Information Services	
2002	PARKERS	DICKMAN DIRECTORIES	Image pg. A2
1999	S PARKER	Cole Information Services	
1994	PARKER, S	Cole Information Services	
1970	VACANT	Cole Information Services	Image pg. A18
1965	Mc Clung Gus	Cole Information Services	Image pg. A28
	Jasper Hilda A Mrs	Cole Information Services	Image pg. A28
1960	Jones John	Cole Information Services	Image pg. A37
1956	Jones John	Cole Information Services	Image pg. A47
1951	Jones John	Cole Information Services	Image pg. A55
1946	Salmon John J	Cole Information Services	Image pg. A64
1941	Salmon John J	R. L. Polk and Co	Image pg. A72
1940	Salmon John J	R.L. Polk CO.	Image pg. A80
1936	Salmon John J	Cole Information Services	Image pg. A87
1931	Salmon John J	Cole Information Services	Image pg. A96
1920	Salmon John J mill w kr	Cole Information Services	

4652 CHANCE WAY

<u>Year</u>	<u>Uses</u>	<u>Source</u>	
2014	OCCUPANT UNKNOWN	Cole Information Services	
2004	LEON CARGILE	Cole Information Services	
2002	COSBY Roslalee	DICKMAN DIRECTORIES	Image pg. A2
1985	Krlmli M	The Bell Telephone Company of Pennsylvania	
1980	Ethridge Jack	The Bell Telephone Company of Pennsylvania	
1970	BUTLER ALBERTA V	Cole Information Services	Image pg. A18

FINDINGS

<u>Year</u>	<u>Uses</u>	<u>Source</u>	
1965	No Return	Cole Information Services	Image pg. A28
1960	Coutu Wm T	Cole Information Services	Image pg. A37
1956	Coutu Wm T	Cole Information Services	Image pg. A47
1951	Coutu Wm T	Cole Information Services	Image pg. A55
1946	Coutu Wm	Cole Information Services	Image pg. A64
1941	Butler Jas F	R. L. Polk and Co	Image pg. A72
1940	Butler Jas F	R.L. Polk CO.	Image pg. A80
1936	Butler Jas	Cole Information Services	Image pg. A87
1931	Miller Thos	Cole Information Services	Image pg. A96
1920	Brennan Dorothy	Cole Information Services	
	BRENNAN Hazel mgr	Cole Information Services	
	BRENNAN Thos F elk Duquesne Light Co	Cole Information Services	

4654 CHANCE WAY

<u>Year</u>	<u>Uses</u>	<u>Source</u>	
2014	OCCUPANT UNKNOWN	Cole Information Services	
2004	SHELLEE DIXON	Cole Information Services	
1985	Johnson Judith M	The Bell Telephone Company of Pennsylvania	
1970	FREEMAN EMMA M MRS	Cole Information Services	Image pg. A18
1965	Freeman Raymond D	Cole Information Services	Image pg. A28
1960	Lew ellen Katherine E	Cole Information Services	Image pg. A37
1956	Lew ellen Harry L	Cole Information Services	Image pg. A47
1951	Alton Raymond	Cole Information Services	Image pg. A55
1946	Cavill Chas M	Cole Information Services	Image pg. A64
1941	Schanz Herbert E	R. L. Polk and Co	Image pg. A72
1940	Sohana Herbert E	R.L. Polk CO.	Image pg. A80
1936	Schanz Herbert E	Cole Information Services	Image pg. A87
1931	Schanz Herbert E	Cole Information Services	Image pg. A96

4656 CHANCEWAY

<u>Year</u>	<u>Uses</u>	<u>Source</u>	
2014	OCCUPANT UNKNOWN	Cole Information Services	
2002	GRACE Tammy	DICKMAN DIRECTORIES	Image pg. A2

FINDINGS

<u>Year</u>	<u>Uses</u>	<u>Source</u>	
1999	CAROLYN ROBINSON	Cole Information Services	
1985	Pardi Michl F	The Bell Telephone Company of Pennsylvania	
1980	Pardi Michi F	The Bell Telephone Company of Pennsylvania	
1975	Pardi Michl F	Cole Information Services	
	Pardi Michl F	R. L. Polk and Co	Image pg. A9
1970	PARDI MICH L F	Cole Information Services	Image pg. A18
1965	Pardi Michl F B	Cole Information Services	Image pg. A28
1960	Pardi Michl F	Cole Information Services	Image pg. A37
	Basille Mary Mrs	Cole Information Services	Image pg. A37
1956	Basille Mary Mrs	Cole Information Services	Image pg. A47
1951	Basille Mary Mrs	Cole Information Services	Image pg. A55
1946	Basille Jos A	Cole Information Services	Image pg. A64
1941	Basille Jos A	R. L. Polk and Co	Image pg. A72
1940	Basille Jos A	R.L. Polk CO.	Image pg. A80
1936	Basille Jos A	Cole Information Services	Image pg. A87
1931	Basile Guisppe	Cole Information Services	Image pg. A96
1920	Schiffhauer Jas R elk	Cole Information Services	
	Schiffhauer Raymond	Cole Information Services	

4658 CHANCE WAY

<u>Year</u>	<u>Uses</u>	<u>Source</u>	
1980	Mallory Sam l	The Bell Telephone Company of Pennsylvania	
1975	Hagg Sulaimon	R. L. Polk and Co	Image pg. A9
1970	WOODS MARIE MRS	Cole Information Services	Image pg. A18
1965	Woods Marie Mrs	Cole Information Services	Image pg. A28
1960	Bisacca Louis	Cole Information Services	Image pg. A37
1956	Bisacca Louis	Cole Information Services	Image pg. A47
1951	Bisacca Louis	Cole Information Services	Image pg. A55
1946	Bisacca Louis	Cole Information Services	Image pg. A64
1941	Lee Kathryn M Mrs	R. L. Polk and Co	Image pg. A72
1940	Lee Kathryn M Mrs	R.L. Polk CO.	Image pg. A80
1936	Lee Kath M Mrs	Cole Information Services	Image pg. A87

FINDINGS

<u>Year</u>	<u>Uses</u>	<u>Source</u>	
1936	Lynch Jas M	Cole Information Services	Image pg. A87
1931	Lynch Jas M	Cole Information Services	Image pg. A96
1925	Property line	Cole Information Services	
1920	LEE Jas A lab	Cole Information Services	
	LEE Kath w id John	Cole Information Services	
	LYNCH Jas M lab	Cole Information Services	

CHATSWORTH

4713 CHATSWORTH

<u>Year</u>	<u>Uses</u>	<u>Source</u>
1975	YOUNG MEN'S CHRISTIAN ASSOCIATION OF PITTSBURGH Contd	Cole Information Services
	YOUNG MEN'S CHRISTIAN ASSOCIATION OF PITTSBURGH Contd	Cole Information Services

CHATSWORTH AVE

4518 CHATSWORTH AVE

<u>Year</u>	<u>Uses</u>	<u>Source</u>
1992	Borrelli C	The Bell Telephone Company of Pennsylvania
	De Poutiloff Robt A	The Bell Telephone Company of Pennsylvania
	Di Pietro Armando	The Bell Telephone Company of Pennsylvania
	Di Pietro K	The Bell Telephone Company of Pennsylvania
1985	ge Poutiloff John A	The Bell Telephone Company of Pennsylvania
	Di Pietro Armando	The Bell Telephone Company of Pennsylvania
	Pribilla Anthony	The Bell Telephone Company of Pennsylvania
	Depot LM	The Bell Telephone Company of Pennsylvania
1980	Di Pietro Armando	The Bell Telephone Company of Pennsylvania
	O'Hanlon Thos	The Bell Telephone Company of Pennsylvania

FINDINGS

<u>Year</u>	<u>Uses</u>	<u>Source</u>	
1980	Pribila Anthony	The Bell Telephone Company of Pennsylvania	
1975	Buccina L	Cole Information Services	
	Di Pietro Arnando	Cole Information Services	
1946	DiPietro Armando A	Cole Information Services	Image pg. A66
	Fisher Jos	Cole Information Services	Image pg. A66

4525 CHATSWORTH AVE

<u>Year</u>	<u>Uses</u>	<u>Source</u>	
1985	Suiter Emily	The Bell Telephone Company of Pennsylvania	
1980	Taylor John H	The Bell Telephone Company of Pennsylvania	
1975	Taylor John H	Cole Information Services	
1946	Vacant	Cole Information Services	Image pg. A66
1941	Williams Wm	R. L. Polk and Co	Image pg. A74
1940	Williams Wm	R.L. Polk CO.	Image pg. A82
1936	Gallow ay Jas	Cole Information Services	Image pg. A89
	Smith Calvin L paper hngr	Cole Information Services	Image pg. A89
1931	Gallow ay Jas	Cole Information Services	Image pg. A98
1925	Grover way	Cole Information Services	

4527 CHATSWORTH AVE

<u>Year</u>	<u>Uses</u>	<u>Source</u>	
1992	Butler T	The Bell Telephone Company of Pennsylvania	
1985	Butler Daryl	The Bell Telephone Company of Pennsylvania	
1980	Jones Freddie Mrs	The Bell Telephone Company of Pennsylvania	
1975	Jones Freddie Mrs	Cole Information Services	
1946	Vacant	Cole Information Services	Image pg. A66
1941	Zomok Steph J	R. L. Polk and Co	Image pg. A74
	Slobodnyak Frank J	R. L. Polk and Co	Image pg. A74
1940	Zomok Steph J	R.L. Polk CO.	Image pg. A82
	MacDonald Malcolm D	R.L. Polk CO.	Image pg. A82
1936	Zomok Steph	Cole Information Services	Image pg. A89

FINDINGS

<u>Year</u>	<u>Uses</u>	<u>Source</u>	
1931	Zomok Steph	Cole Information Services	Image pg. A98

4529 CHATSWORTH AVE

<u>Year</u>	<u>Uses</u>	<u>Source</u>	
1992	Conn Louise Mrs	The Bell Telephone Company of Pennsylvania	
1985	Conn Louise Mrs	The Bell Telephone Company of Pennsylvania	
1980	Conn Louise Mrs	The Bell Telephone Company of Pennsylvania	
1975	Conn Louis F Mrs	Cole Information Services	
	onn Louise Mrs	Cole Information Services	
1946	Taylor Frank W	Cole Information Services	Image pg. A66
1941	Taylor Frank W	R. L. Polk and Co	Image pg. A74
1940	Taylor Frank W	R.L. Polk CO.	Image pg. A82
1936	Nagy Alex	Cole Information Services	Image pg. A89
1931	Eggleston Chas L	Cole Information Services	Image pg. A98
1920	LANE Josephine Mrs clnr Dep Pub Safety	Cole Information Services	

4531 CHATSWORTH AVE

<u>Year</u>	<u>Uses</u>	<u>Source</u>	
1946	Morris Chas C	Cole Information Services	Image pg. A66
1941	Joseph Howard	R. L. Polk and Co	Image pg. A74
1940	Tepsic Rode	R.L. Polk CO.	Image pg. A82
1936	Lepsic Rode	Cole Information Services	Image pg. A89
1931	Wojelechow ski Leonard	Cole Information Services	Image pg. A98
1920	Soertes Frank lab	Cole Information Services	

4533 CHATSWORTH AVE

<u>Year</u>	<u>Uses</u>	<u>Source</u>	
1992	Hayes Eleanor Mae Mrs	The Bell Telephone Company of Pennsylvania	
1985	Hayes Eleanor Mae Mrs	The Bell Telephone Company of Pennsylvania	
1980	Hayes Eleanor Mae Mrs	The Bell Telephone Company of Pennsylvania	
1975	Hayes Eleanor Mae Mrs	Cole Information Services	
1946	Joseph Howard	Cole Information Services	Image pg. A66

FINDINGS

<u>Year</u>	<u>Uses</u>	<u>Source</u>	
1946	Vacant	Cole Information Services	Image pg. A66
1941	MacDonald Malcolm D	R. L. Polk and Co	Image pg. A74
	Rehak Jos J	R. L. Polk and Co	Image pg. A74
	Vacant store	R. L. Polk and Co	Image pg. A74
1940	Rehak Jos J	R.L. Polk CO.	Image pg. A82
	Vacant store	R.L. Polk CO.	Image pg. A82
1936	Vacant store	Cole Information Services	Image pg. A89
	Rehak Jos V	Cole Information Services	Image pg. A89
1931	Burkus Michl	Cole Information Services	Image pg. A98
	Zahm Abr confr	Cole Information Services	Image pg. A98

4534 CHATSWORTH AVE

<u>Year</u>	<u>Uses</u>	<u>Source</u>	
1946	Vilsack Geo S	Cole Information Services	Image pg. A66
	Vilsack Steph	Cole Information Services	Image pg. A66
	Vilsack Jos	Cole Information Services	Image pg. A66
1941	Vilsack Jos	R. L. Polk and Co	Image pg. A74
	Vilsack Geo S	R. L. Polk and Co	Image pg. A74
1940	Vilsack Peter	R.L. Polk CO.	Image pg. A82
	Vilsack Geo S	R.L. Polk CO.	Image pg. A82
1936	Vilsack Geo S	Cole Information Services	Image pg. A89
1931	Vilsack Geo S	Cole Information Services	Image pg. A98
	Vilsack John	Cole Information Services	Image pg. A98
1920	Camino Frank lab	Cole Information Services	
	Christelli Antonio lab	Cole Information Services	
	Depolo Vincent lab	Cole Information Services	
	Pontieri Fred	Cole Information Services	

4535 CHATSWORTH AVE

<u>Year</u>	<u>Uses</u>	<u>Source</u>	
1946	Marbrey Jenother M Rev	Cole Information Services	Image pg. A66
1941	Soltes John	R. L. Polk and Co	Image pg. A74
	Reynolds Norbert	R. L. Polk and Co	Image pg. A74
1940	Philip Geo	R.L. Polk CO.	Image pg. A82

FINDINGS

<u>Year</u>	<u>Uses</u>	<u>Source</u>	
1936	Soltesz Frank	Cole Information Services	Image pg. A89
	Priam Jos	Cole Information Services	Image pg. A89
1931	Soltesz Frank	Cole Information Services	Image pg. A98
1920	MVEBS Maybelle clk	Cole Information Services	
	Sherbert Bertha M sten Crucible Steel Co	Cole Information Services	
	Sherbert Steele USN	Cole Information Services	

4536 CHATSWORTH AVE

<u>Year</u>	<u>Uses</u>	<u>Source</u>	
1980	Curry Johnnie Mae	The Bell Telephone Company of Pennsylvania	
1975	Rawls Bessie	Cole Information Services	
1946	Balas Jos	Cole Information Services	Image pg. A66
	Smith John	Cole Information Services	Image pg. A66
1941	Balas Jos	R. L. Polk and Co	Image pg. A74
	Balas Steve	R. L. Polk and Co	Image pg. A74
	Gealy Wm E	R. L. Polk and Co	Image pg. A74
1940	Balas Steve	R.L. Polk CO.	Image pg. A82
	Gealy Wm E	R.L. Polk CO.	Image pg. A82
	Balas Jos	R.L. Polk CO.	Image pg. A82
1936	Balas Jos	Cole Information Services	Image pg. A89
	Crouse Emma Mrs	Cole Information Services	Image pg. A89
1931	Balas Jos	Cole Information Services	Image pg. A98
	Hinshaw Thos	Cole Information Services	Image pg. A98

4537 CHATSWORTH AVE

<u>Year</u>	<u>Uses</u>	<u>Source</u>	
1992	Coon Alvin Rev	The Bell Telephone Company of Pennsylvania	
1985	St John The Evangelist Baptist Church	The Bell Telephone Company of Pennsylvania	
	St John The Evangelist Baptist Church	The Bell Telephone Company of Pennsylvania	
	Coon Alvin Rev	The Bell Telephone Company of Pennsylvania	
1980	Coon Alvin Rev	The Bell Telephone Company of Pennsylvania	

FINDINGS

<u>Year</u>	<u>Uses</u>	<u>Source</u>
1980	Ofc	The Bell Telephone Company of Pennsylvania
	S T JOHN THE E VAN GE LIS T BAPTIS T	The Bell Telephone Company of Pennsylvania
	CHURCH	The Bell Telephone Company of Pennsylvania
	S T JOHN THE E VAN GE LIS T BAPTIS T	The Bell Telephone Company of Pennsylvania
1975	St Johns Baptist Church	Cole Information Services

4545 CHATSWORTH AVE

<u>Year</u>	<u>Uses</u>	<u>Source</u>	
1992	Holt P	The Bell Telephone Company of Pennsylvania	
1975	Ow ens Norma Mrs	Cole Information Services	
	Wood Chas	Cole Information Services	
1946	Collins Robt J gro	Cole Information Services	Image pg. A66
1941	Zahm Abr gro	R. L. Polk and Co	Image pg. A74
	Folco Mitchell P	R. L. Polk and Co	Image pg. A74
1940	Zahm Abr gro	R.L. Polk CO.	Image pg. A82
	Folco Mitchell P	R.L. Polk CO.	Image pg. A82
1936	Zahm Abr gro	Cole Information Services	Image pg. A89
	Folcl Mitchell P	Cole Information Services	Image pg. A89
1931	Flow ers Norman W	Cole Information Services	Image pg. A98

4557 CHATSWORTH AVE

<u>Year</u>	<u>Uses</u>	<u>Source</u>	
1936	Vacant	Cole Information Services	Image pg. A89
1931	Glatch Ignatius J auto repr	Cole Information Services	Image pg. A98

4600 CHATSWORTH AVE

<u>Year</u>	<u>Uses</u>	<u>Source</u>
1925	Tullymet	Cole Information Services

4601 CHATSWORTH AVE

<u>Year</u>	<u>Uses</u>	<u>Source</u>	
1931	Bancovsky Frank	Cole Information Services	Image pg. A98
1920	Benkovsky Martin lab	Cole Information Services	

FINDINGS

<u>Year</u>	<u>Uses</u>	<u>Source</u>
1920	Benkovsky Rose waitress	Cole Information Services
	Tokos Angelina elk Morris Levin	Cole Information Services
	Tokos Frank lab	Cole Information Services

4603 CHATSWORTH AVE

<u>Year</u>	<u>Uses</u>	<u>Source</u>	
1946	Wynkoop Paul O	Cole Information Services	Image pg. A66
1941	Bow ser Glenn W	R. L. Polk and Co	Image pg. A74
1940	Bow ser Glenn W	R.L. Polk CO.	Image pg. A82
1936	Lachar Paul M	Cole Information Services	Image pg. A89
1931	Lachar Paul M	Cole Information Services	Image pg. A98

4605 CHATSWORTH AVE

<u>Year</u>	<u>Uses</u>	<u>Source</u>	
1985	OLear Martin J	The Bell Telephone Company of Pennsylvania	
1980	OLear Martin J	The Bell Telephone Company of Pennsylvania	
1975	OLear Martin J	Cole Information Services	
1946	Stork Melvin	Cole Information Services	Image pg. A66
1941	Wynkoop Paul O	R. L. Polk and Co	Image pg. A74
1940	Petro Steve W	R.L. Polk CO.	Image pg. A82
1936	Petro Steve	Cole Information Services	Image pg. A89
1931	Carns Russell E	Cole Information Services	Image pg. A98

4607 CHATSWORTH AVE

<u>Year</u>	<u>Uses</u>	<u>Source</u>	
1946	Kyle John P	Cole Information Services	Image pg. A66
1941	Young Elmer J	R. L. Polk and Co	Image pg. A74
1940	Young Elmer J	R.L. Polk CO.	Image pg. A82
1936	Braw n John D	Cole Information Services	Image pg. A89
1931	Coughenour Ross O	Cole Information Services	Image pg. A98

4609 CHATSWORTH AVE

<u>Year</u>	<u>Uses</u>	<u>Source</u>
1985	Taylor Wm H	The Bell Telephone Company of Pennsylvania

FINDINGS

<u>Year</u>	<u>Uses</u>	<u>Source</u>	
1946	DAllisandro Constantino	Cole Information Services	Image pg. A66
1941	Pashley Thos A	R. L. Polk and Co	Image pg. A74
1940	Wynkoop Paul O	R.L. Polk CO.	Image pg. A82
1936	Wynkoop Paul O	Cole Information Services	Image pg. A89
1931	Sw ager Sigmund J	Cole Information Services	Image pg. A98

4611 CHATSWORTH AVE

<u>Year</u>	<u>Uses</u>	<u>Source</u>	
1946	Zimmerman Russell	Cole Information Services	Image pg. A66
	Russotto Chester	Cole Information Services	Image pg. A66
1941	Ryan Thos J	R. L. Polk and Co	Image pg. A74
1940	Shurtz Geo W	R.L. Polk CO.	Image pg. A82
1936	Murray John	Cole Information Services	Image pg. A89
1931	Emsw iller Bernard C	Cole Information Services	Image pg. A98

4613 CHATSWORTH AVE

<u>Year</u>	<u>Uses</u>	<u>Source</u>	
1985	Brow n Herbert M Jr	The Bell Telephone Company of Pennsylvania	
1975	Polischak Jos	Cole Information Services	
1946	Collins Robt J	Cole Information Services	Image pg. A66
1941	Bassett Jos J	R. L. Polk and Co	Image pg. A74
1940	Bassett Jos J	R.L. Polk CO.	Image pg. A82
1936	Bassett Jos J	Cole Information Services	Image pg. A89
	Gavigan Mary H Mrs	Cole Information Services	Image pg. A89
1931	Bassett Jos J	Cole Information Services	Image pg. A98
	Gavigan Jas J	Cole Information Services	Image pg. A98
1920	Madigan Julia wid John	Cole Information Services	

4614 CHATSWORTH AVE

<u>Year</u>	<u>Uses</u>	<u>Source</u>	
1941	Vacant	R. L. Polk and Co	Image pg. A74
1940	Hart Thos	R.L. Polk CO.	Image pg. A82
	Hart Regis B	R.L. Polk CO.	Image pg. A82
1936	Hart Thos	Cole Information Services	Image pg. A89

FINDINGS

<u>Year</u>	<u>Uses</u>	<u>Source</u>	
1936	Hart Regis V	Cole Information Services	Image pg. A89
1931	Lebow itz Bernard	Cole Information Services	Image pg. A98
	Claw son Dora Mrs	Cole Information Services	Image pg. A98
	Sleep Mary E Mrs	Cole Information Services	Image pg. A98

4615 CHATSWORTH AVE

<u>Year</u>	<u>Uses</u>	<u>Source</u>	
1980	Amorine Jas	The Bell Telephone Company of Pennsylvania	
1975	Amrine Jas	Cole Information Services	
1946	DiBuono John	Cole Information Services	Image pg. A66
1941	Encardona Jos	R. L. Polk and Co	Image pg. A74
1940	Encardon Jos	R.L. Polk CO.	Image pg. A82
1936	Hartman David B	Cole Information Services	Image pg. A89
	Cow an Thos W	Cole Information Services	Image pg. A89
1931	OConnor David	Cole Information Services	Image pg. A98
	Haney Jeffrey	Cole Information Services	Image pg. A98
	Delaney Barbara E Mrs	Cole Information Services	Image pg. A98

4616 CHATSWORTH AVE

<u>Year</u>	<u>Uses</u>	<u>Source</u>	
1946	Hart Regis B	Cole Information Services	Image pg. A66
	Hart Thos	Cole Information Services	Image pg. A66
1941	Hart Regis B	R. L. Polk and Co	Image pg. A74
	Elach Michl	R. L. Polk and Co	Image pg. A74
	Hart Thos	R. L. Polk and Co	Image pg. A74
1940	Vacant	R.L. Polk CO.	Image pg. A82
1936	Rigsby Wm M	Cole Information Services	Image pg. A89
	Lebow itz Bernard	Cole Information Services	Image pg. A89
1931	Prohinsky Michl	Cole Information Services	Image pg. A98
	Hensel Nicholas	Cole Information Services	Image pg. A98

FINDINGS

4617 CHATSWORTH AVE

<u>Year</u>	<u>Uses</u>	<u>Source</u>	
1985	Murray John	The Bell Telephone Company of Pennsylvania	
1980	Murray John	The Bell Telephone Company of Pennsylvania	
1975	Murray John	Cole Information Services	
	Murray John B III	Cole Information Services	
1946	Abel Harry E	Cole Information Services	Image pg. A66
1941	Abel Harry E	R. L. Polk and Co	Image pg. A74
1940	Gavigan Marie L	R.L. Polk CO.	Image pg. A82
1936	Rush Wilbur	Cole Information Services	Image pg. A89
	Chute Edw J	Cole Information Services	Image pg. A89
1931	McConnell Wm	Cole Information Services	Image pg. A98
	Chute Edw J	Cole Information Services	Image pg. A98
1920	Cath G P drftsmn Heyl & Patterson	Cole Information Services	

4618 CHATSWORTH AVE

<u>Year</u>	<u>Uses</u>	<u>Source</u>	
1946	Madey Wm	Cole Information Services	Image pg. A66
	Fonzi Harry A	Cole Information Services	Image pg. A66
1941	Lebow itz Bernard	R. L. Polk and Co	Image pg. A74
	Easter John	R. L. Polk and Co	Image pg. A74
1940	Lebow itz Bernard	R.L. Polk CO.	Image pg. A82
	Hess Peter	R.L. Polk CO.	Image pg. A82
1936	Law son Robt	Cole Information Services	Image pg. A89
1931	Kenney Patk J	Cole Information Services	Image pg. A98

4620 CHATSWORTH AVE

<u>Year</u>	<u>Uses</u>	<u>Source</u>	
1936	Solenday Ray H	Cole Information Services	Image pg. A89
1931	Emsw iller Thos H	Cole Information Services	Image pg. A98

4621 CHATSWORTH AVE

<u>Year</u>	<u>Uses</u>	<u>Source</u>
1985	Joinson Theo	The Bell Telephone Company of Pennsylvania

FINDINGS

<u>Year</u>	<u>Uses</u>	<u>Source</u>	
1980	Johnson Theo	The Bell Telephone Company of Pennsylvania	
1975	Johnson Theodore	Cole Information Services	
1946	DAndrea Alex	Cole Information Services	Image pg. A66
1941	DAndrea Alex	R. L. Polk and Co	Image pg. A74
1940	Hartman David B	R.L. Polk CO.	Image pg. A82

4622 CHATSWORTH AVE

<u>Year</u>	<u>Uses</u>	<u>Source</u>	
1975	Busi Sarah	Cole Information Services	
1946	Prackneck Jos J	Cole Information Services	Image pg. A66
1941	Prackneck Jos	R. L. Polk and Co	Image pg. A74
1940	Dunn Nora Mrs	R.L. Polk CO.	Image pg. A82
1936	Ovagy Albert W	Cole Information Services	Image pg. A89
	Artin Frank	Cole Information Services	Image pg. A89
1931	McElhinny Thos	Cole Information Services	Image pg. A98
	McAbee Hiram	Cole Information Services	Image pg. A98

4623 CHATSWORTH AVE

<u>Year</u>	<u>Uses</u>	<u>Source</u>	
1980	Brown Thos J Jr	The Bell Telephone Company of Pennsylvania	
1975	Brown Anna	Cole Information Services	
1946	Salmon Paul T	Cole Information Services	Image pg. A66
	White Clarence V	Cole Information Services	Image pg. A66
1941	Salmon Paul T	R. L. Polk and Co	Image pg. A74
	White Clarence V	R. L. Polk and Co	Image pg. A74
1940	Bruce Nelson J	R.L. Polk CO.	Image pg. A82
	Bessick Earl	R.L. Polk CO.	Image pg. A82

4624 CHATSWORTH AVE

<u>Year</u>	<u>Uses</u>	<u>Source</u>	
1975	Golden Katie Mae	Cole Information Services	
1946	Solenday Raymond H	Cole Information Services	Image pg. A66
1941	Solenday Raymond H	R. L. Polk and Co	Image pg. A74

FINDINGS

<u>Year</u>	<u>Uses</u>	<u>Source</u>	
1940	Solenday Raymond H	R.L. Polk CO.	Image pg. A82
1931	Crouse Jas M	Cole Information Services	Image pg. A98

4625 CHATSWORTH AVE

<u>Year</u>	<u>Uses</u>	<u>Source</u>	
1936	Boden Mary J Mrs	Cole Information Services	Image pg. A89
	Boissell Louis S	Cole Information Services	Image pg. A89
1931	Boden Mary J Mrs	Cole Information Services	Image pg. A98
	Boissell Louis S	Cole Information Services	Image pg. A98

4626 CHATSWORTH AVE

<u>Year</u>	<u>Uses</u>	<u>Source</u>	
1936	Welshman John F	Cole Information Services	Image pg. A89
	Welshman Jas	Cole Information Services	Image pg. A89
1931	Welshman Jas	Cole Information Services	Image pg. A98
	Welshman John W	Cole Information Services	Image pg. A98
1920	Sheehan Wm J linemn Bureau of Elect	Cole Information Services	

4627 CHATSWORTH AVE

<u>Year</u>	<u>Uses</u>	<u>Source</u>	
1936	Meier John J	Cole Information Services	Image pg. A89
1931	Atchison Saml W	Cole Information Services	Image pg. A98

4629 CHATSWORTH AVE

<u>Year</u>	<u>Uses</u>	<u>Source</u>	
1936	Coll Edw G	Cole Information Services	Image pg. A89
	Riley Hannah Mrs	Cole Information Services	Image pg. A89
	Rogers Orville E	Cole Information Services	Image pg. A89
1931	Mosley Mary I Mrs	Cole Information Services	Image pg. A98
	Loomis Chas J	Cole Information Services	Image pg. A98
1920	Dw yer Thos H dispr B&ORER	Cole Information Services	

4630 CHATSWORTH AVE

<u>Year</u>	<u>Uses</u>	<u>Source</u>	
1985	Alexander K L	The Bell Telephone Company of Pennsylvania	

FINDINGS

<u>Year</u>	<u>Uses</u>	<u>Source</u>	
1980	Alexander K L	The Bell Telephone Company of Pennsylvania	
1946	Dunn Nora Mrs	Cole Information Services	Image pg. A66
	Vanselow Walter	Cole Information Services	Image pg. A66
1941	Dunn Nora Mrs	R. L. Polk and Co	Image pg. A74
	Vanselow Walter	R. L. Polk and Co	Image pg. A74
1940	Vanselon Walter	R.L. Polk CO.	Image pg. A82
1936	Brethauer Chas H	Cole Information Services	Image pg. A89
1931	Brethauer Chas A	Cole Information Services	Image pg. A98
1920	ELDER John D c Qmp	Cole Information Services	

4631 CHATSWORTH AVE

<u>Year</u>	<u>Uses</u>	<u>Source</u>	
1936	Webb Arnold A	Cole Information Services	Image pg. A89
1931	Parker Alton	Cole Information Services	Image pg. A98
	Permenter Saml T	Cole Information Services	Image pg. A98
1920	Milton Gertrude sten Johnson Earle Meyers Co	Cole Information Services	

4632 CHATSWORTH AVE

<u>Year</u>	<u>Uses</u>	<u>Source</u>	
1992	Gibson Douglas P	The Bell Telephone Company of Pennsylvania	
1985	Nash Aaron E	The Bell Telephone Company of Pennsylvania	
	Gi son t Douglas P	The Bell Telephone Company of Pennsylvania	
1980	Nash David M	The Bell Telephone Company of Pennsylvania	
	Nash Aaron E	The Bell Telephone Company of Pennsylvania	
	Gibson Douglas P	The Bell Telephone Company of Pennsylvania	
1975	Gibson Douglas P	Cole Information Services	
1946	Henshaw Wm	Cole Information Services	Image pg. A66
	Kari Jess M	Cole Information Services	Image pg. A66
1941	Titmus Geo E	R. L. Polk and Co	Image pg. A74
	Kari Jess M	R. L. Polk and Co	Image pg. A74

FINDINGS

<u>Year</u>	<u>Uses</u>	<u>Source</u>	
1940	Vacant	R.L. Polk CO.	Image pg. A82
1936	Milletary Alf	Cole Information Services	Image pg. A89
	Douglas Jos	Cole Information Services	Image pg. A89
1931	Salmon John	Cole Information Services	Image pg. A98
	Philson Harry	Cole Information Services	Image pg. A98

4633 CHATSWORTH AVE

<u>Year</u>	<u>Uses</u>	<u>Source</u>	
1985	Milner Jas	The Bell Telephone Company of Pennsylvania	
1980	Milner Jas	The Bell Telephone Company of Pennsylvania	
1975	Miler Jas	Cole Information Services	
1946	Miller Kenneth	Cole Information Services	Image pg. A66
	Bage Leslie H	Cole Information Services	Image pg. A66
1941	Miller Kenneth	R. L. Polk and Co	Image pg. A74
	Bage Leslie H	R. L. Polk and Co	Image pg. A74
1940	Baga Leslie H	R.L. Polk CO.	Image pg. A82

4634 CHATSWORTH AVE

<u>Year</u>	<u>Uses</u>	<u>Source</u>	
1936	OConnor Jas E	Cole Information Services	Image pg. A89
	Cunningham Wm A	Cole Information Services	Image pg. A89
1931	Blatzer Andrew H	Cole Information Services	Image pg. A98
1920	Weiner Ela J sten Packer & Sherrard	Cole Information Services	

4635 CHATSWORTH AVE

<u>Year</u>	<u>Uses</u>	<u>Source</u>	
1992	Bennett Russell	The Bell Telephone Company of Pennsylvania	
1985	Bennett Russell	The Bell Telephone Company of Pennsylvania	
1980	Bennett Russell	The Bell Telephone Company of Pennsylvania	
1975	Bennett Russell	Cole Information Services	
1946	OConnor Carrie Mrs	Cole Information Services	Image pg. A66
1941	OConnor David	R. L. Polk and Co	Image pg. A74

FINDINGS

<u>Year</u>	<u>Uses</u>	<u>Source</u>	
1940	O Connor David	R.L. Polk CO.	Image pg. A82
1936	Matthew Steph S	Cole Information Services	Image pg. A89
1931	Barnett Mary Mrs	Cole Information Services	Image pg. A98
	Mathew Steph	Cole Information Services	Image pg. A98

4636 CHATSWORTH AVE

<u>Year</u>	<u>Uses</u>	<u>Source</u>	
1985	Starkey Clarence	The Bell Telephone Company of Pennsylvania	
1980	Starkey Clarence	The Bell Telephone Company of Pennsylvania	
1975	Starkey Clarence	Cole Information Services	
1946	Welshman John A	Cole Information Services	Image pg. A66
1941	Welshman John A	R. L. Polk and Co	Image pg. A74
1940	Welshman John A	R.L. Polk CO.	Image pg. A82
1936	Soltes Jos R	Cole Information Services	Image pg. A89
1931	Welty Paul C	Cole Information Services	Image pg. A98

4637 CHATSWORTH AVE

<u>Year</u>	<u>Uses</u>	<u>Source</u>	
1980	Conley Thos R	The Bell Telephone Company of Pennsylvania	
1975	Conley Thos P	Cole Information Services	
	Conley Thos R	Cole Information Services	
1946	Conley Thos R	Cole Information Services	Image pg. A66
1941	Conley Thos R	R. L. Polk and Co	Image pg. A74
1940	Conley Thos R	R.L. Polk CO.	Image pg. A82
	Hagan Paul	R.L. Polk CO.	Image pg. A82
1936	Tharp Marshall W	Cole Information Services	Image pg. A89
1931	Tharp Marshall W	Cole Information Services	Image pg. A98
1920	Higgs Harriet Helk Antonreith Co	Cole Information Services	

4638 CHATSWORTH AVE

<u>Year</u>	<u>Uses</u>	<u>Source</u>	
1936	Tunney John L	Cole Information Services	Image pg. A89
1931	Meier John D	Cole Information Services	Image pg. A98

FINDINGS

4639 CHATSWORTH AVE

<u>Year</u>	<u>Uses</u>	<u>Source</u>
1985	Childs Louis H	The Bell Telephone Company of Pennsylvania
1980	Childs Louis H	The Bell Telephone Company of Pennsylvania
1975	Childs Louis H	Cole Information Services

4640 CHATSWORTH AVE

<u>Year</u>	<u>Uses</u>	<u>Source</u>	
1980	Coles Percy Sr	The Bell Telephone Company of Pennsylvania	
1946	Brethauer Chas H	Cole Information Services	Image pg. A66
1941	Brethauer Chas H	R. L. Polk and Co	Image pg. A74
1940	Brethauer Chas H	R.L. Polk CO.	Image pg. A82
1936	Chamberlain Chas	Cole Information Services	Image pg. A89
1931	Weir Wm H	Cole Information Services	Image pg. A98

4641 CHATSWORTH AVE

<u>Year</u>	<u>Uses</u>	<u>Source</u>	
1946	Wagner Stanley	Cole Information Services	Image pg. A66
	Sw eck Clarence	Cole Information Services	Image pg. A66
1941	Ward Hugh J	R. L. Polk and Co	Image pg. A74
1940	Leap Felix	R.L. Polk CO.	Image pg. A82
	Markon Robt	R.L. Polk CO.	Image pg. A82

4642 CHATSWORTH AVE

<u>Year</u>	<u>Uses</u>	<u>Source</u>	
1992	Banks R M	The Bell Telephone Company of Pennsylvania	
1985	Banks Wm S Mrs	The Bell Telephone Company of Pennsylvania	
1980	Blackw ell Allen	The Bell Telephone Company of Pennsylvania	
	Banks Wm S Mrs	The Bell Telephone Company of Pennsylvania	
1975	Green Mabel	Cole Information Services	
	Banks Wm S Mrs	Cole Information Services	
1946	Michak Andrew	Cole Information Services	Image pg. A66

FINDINGS

<u>Year</u>	<u>Uses</u>	<u>Source</u>	
1941	Faulkner Leo pntr	R. L. Polk and Co	Image pg. A74
	Cusick Regis F jr	R. L. Polk and Co	Image pg. A74
	Murray John	R. L. Polk and Co	Image pg. A74
1940	Murray John	R.L. Polk CO.	Image pg. A82

4644 CHATSWORTH AVE

<u>Year</u>	<u>Uses</u>	<u>Source</u>	
1946	Muranyi Jos	Cole Information Services	Image pg. A66
	Pickell Minnie E Mrs	Cole Information Services	Image pg. A66
1941	Stevens John	R. L. Polk and Co	Image pg. A74
	Pickell Minnie E Mrs	R. L. Polk and Co	Image pg. A74
1940	Pickell Minnie E Mrs	R.L. Polk CO.	Image pg. A82
	Stevens John	R.L. Polk CO.	Image pg. A82

4645 CHATSWORTH AVE

<u>Year</u>	<u>Uses</u>	<u>Source</u>	
1985	Avery Richd B	The Bell Telephone Company of Pennsylvania	
1980	Logan Bernice Mrs	The Bell Telephone Company of Pennsylvania	
	Avery Richd B	The Bell Telephone Company of Pennsylvania	
1975	Logan Bernice Mrs	Cole Information Services	
1946	Perlaky Jas	Cole Information Services	Image pg. A66
	Matthew s Steph S	Cole Information Services	Image pg. A66
1941	Cusick Walter	R. L. Polk and Co	Image pg. A74
	Lipskey Bryan A	R. L. Polk and Co	Image pg. A74
	Matthew s Steph S	R. L. Polk and Co	Image pg. A74
1940	Lipskey Bryan A	R.L. Polk CO.	Image pg. A82
	Matthew s Steph S	R.L. Polk CO.	Image pg. A82

4646 CHATSWORTH AVE

<u>Year</u>	<u>Uses</u>	<u>Source</u>	
1946	Dickson Raymond R	Cole Information Services	Image pg. A66
1941	Dickson Raymond J	R. L. Polk and Co	Image pg. A74
1940	Dickson Raymond J	R.L. Polk CO.	Image pg. A82

FINDINGS

4648 CHATSWORTH AVE

<u>Year</u>	<u>Uses</u>	<u>Source</u>	
1975	Butler Duane J	Cole Information Services	
1946	Tunney John L	Cole Information Services	Image pg. A66
1941	Tunney John L	R. L. Polk and Co	Image pg. A74
1940	Tunney John L	R.L. Polk CO.	Image pg. A82

4649 CHATSWORTH AVE

<u>Year</u>	<u>Uses</u>	<u>Source</u>	
1975	Vaughn Clarence E	Cole Information Services	
	Lesesne DJ	Cole Information Services	
1946	Tharp Marshall W	Cole Information Services	Image pg. A66
1941	Tharp Marshall W	R. L. Polk and Co	Image pg. A74
1940	Tharp Marshall W	R.L. Polk CO.	Image pg. A82

4650 CHATSWORTH AVE

<u>Year</u>	<u>Uses</u>	<u>Source</u>	
1992	Gilliam Jeanette	The Bell Telephone Company of Pennsylvania	
1985	Gilliam Jeanette	The Bell Telephone Company of Pennsylvania	
1980	Mitchell Darren	The Bell Telephone Company of Pennsylvania	
	Gilliam Jeanette	The Bell Telephone Company of Pennsylvania	
1946	Chamberlain Chas D	Cole Information Services	Image pg. A66
1941	Chamberlain Chas	R. L. Polk and Co	Image pg. A74
1940	Chamberlain Chas	R.L. Polk CO.	Image pg. A82

4700 CHATSWORTH AVE

<u>Year</u>	<u>Uses</u>	<u>Source</u>
1925	Berwick	Cole Information Services

4701 CHATSWORTH AVE

<u>Year</u>	<u>Uses</u>	<u>Source</u>	
1946	Lewis Playground Center	Cole Information Services	Image pg. A66
1941	Lewis Playground Center	R. L. Polk and Co	Image pg. A74
1940	Lewis Playground Center	R.L. Polk CO.	Image pg. A82

FINDINGS

<u>Year</u>	<u>Uses</u>	<u>Source</u>	
1936	Lewis Playground Center	Cole Information Services	Image pg. A89
1931	Lewis Playground Center	Cole Information Services	Image pg. A98
1920	LEWIS Playground	Cole Information Services	
	Community Day Nursery	Cole Information Services	

4713 CHATSWORTH AVE

<u>Year</u>	<u>Uses</u>	<u>Source</u>	
1985	Hazelwood Outreach	The Bell Telephone Company of Pennsylvania	
	YOUNG MEN'S CHRISTIAN ASSOCIATION OF PITTSBURGH	The Bell Telephone Company of Pennsylvania	
1980	I	The Bell Telephone Company of Pennsylvania	
	YOUNG MEN'S CHRISTIAN ASSOCIATION OF PITTSBURGH Golden Triangle	The Bell Telephone Company of Pennsylvania	
1975	Hazelwood Outreach	Cole Information Services	
	YOUNG MEN'S CHRISTIAN ASSOCIATION OF PITTSBURGH Contd	Cole Information Services	

CHATSWORTH ST

4518 CHATSWORTH ST

<u>Year</u>	<u>Uses</u>	<u>Source</u>	
2014	MARGARET FARMER	Cole Information Services	
2009	ANGELA GRAF	Cole Information Services	
2004	ARMANDO DIPIETRO	Cole Information Services	
1999	W CONNORS	Cole Information Services	
	JOSEPH LYDON	Cole Information Services	
	ARMANDO DIPIETRO	Cole Information Services	
1994	DIPIETRO, ARMANDO	Cole Information Services	
1975	Di Pietro Armando A bldg contr	R. L. Polk and Co	Image pg. A11
	Eisel David	R. L. Polk and Co	Image pg. A11
	Hart Kenneth	R. L. Polk and Co	Image pg. A11
	O'Hanlon Joan	R. L. Polk and Co	Image pg. A11
	Buccina Linda	R. L. Polk and Co	Image pg. A11
	Apartments	R. L. Polk and Co	Image pg. A11

FINDINGS

<u>Year</u>	<u>Uses</u>	<u>Source</u>	
1970	DI PIETRO ARMANDO A BLDG CONTR	Cole Information Services	Image pg. A20
	VACANT	Cole Information Services	Image pg. A20
	VAN BUREN CHARLES A	Cole Information Services	Image pg. A20
	OHANLON JOAN	Cole Information Services	Image pg. A20
	SEAM STELLA MRS	Cole Information Services	Image pg. A20
	APARTMENTS	Cole Information Services	Image pg. A20
1965	Giarusso Jennie	Cole Information Services	Image pg. A30
	Thomas Edw J	Cole Information Services	Image pg. A30
	Beam Stella Mrs	Cole Information Services	Image pg. A30
	No Return	Cole Information Services	Image pg. A30
	Apartments	Cole Information Services	Image pg. A30
	Di Pietro Armando	Cole Information Services	Image pg. A30
	General Builders contrs	Cole Information Services	Image pg. A30

4521 CHATSWORTH ST

<u>Year</u>	<u>Uses</u>	<u>Source</u>	
2002	WILLIAMSCarl	DICKMAN DIRECTORIES	Image pg. A3
1960	Crittendon Foster	Cole Information Services	Image pg. A39
1956	Crittendon Foster	Cole Information Services	Image pg. A49
1951	Crittenden Foster	Cole Information Services	Image pg. A57

4523 CHATSWORTH ST

<u>Year</u>	<u>Uses</u>	<u>Source</u>	
2002	MUNDEN Omega	DICKMAN DIRECTORIES	Image pg. A3
1960	Munden Burl	Cole Information Services	Image pg. A39
1956	Munden Burl	Cole Information Services	Image pg. A49
1951	Munden Burl	Cole Information Services	Image pg. A57

4525 CHATSWORTH ST

<u>Year</u>	<u>Uses</u>	<u>Source</u>	
2002	AGURS Robert	DICKMAN DIRECTORIES	Image pg. A3
1999	OCCUPANT UNKNOWN	Cole Information Services	
1975	Taylor John H	R. L. Polk and Co	Image pg. A11
1970	TAYLOR JOHN H	Cole Information Services	Image pg. A20

FINDINGS

<u>Year</u>	<u>Uses</u>	<u>Source</u>	
1965	Taylor John H	Cole Information Services	Image pg. A30
1960	Taylor John H	Cole Information Services	Image pg. A39
1956	Taylor John H	Cole Information Services	Image pg. A49
1951	Taylor John a	Cole Information Services	Image pg. A57
1920	Mulholland John P	Cole Information Services	
	CONNEL Margt student	Cole Information Services	
	Conner Edgar mach	Cole Information Services	
	Conner Burton J	Cole Information Services	

4527 CHATSWORTH ST

<u>Year</u>	<u>Uses</u>	<u>Source</u>	
2014	THERESA CRENSHAW	Cole Information Services	
2009	DOROTHY CRENSHAW	Cole Information Services	
2002	CRENSHAW Dorothy	DICKMAN DIRECTORIES	Image pg. A3
1999	DOROTHY CRENSHAW	Cole Information Services	
1975	Jones Frank	R. L. Polk and Co	Image pg. A11
1970	JONES FRANK	Cole Information Services	Image pg. A20
1965	Jones Frank	Cole Information Services	Image pg. A30
1960	Jones Frank	Cole Information Services	Image pg. A39
1956	Jones Jesse	Cole Information Services	Image pg. A49
	Jones Frank	Cole Information Services	Image pg. A49
1951	Jones Frank	Cole Information Services	Image pg. A57
1920	Mc Ginley Anthony eng	Cole Information Services	

4529 CHATSWORTH ST

<u>Year</u>	<u>Uses</u>	<u>Source</u>	
2017	WILLARD CONN	Cole Information Services	
2014	WILLARD CONN	Cole Information Services	
2009	WILLARD CONN	Cole Information Services	
2004	WILLARD CONN	Cole Information Services	
2002	CONN Louise Mrs	DICKMAN DIRECTORIES	Image pg. A3
1999	LOUISE CONN	Cole Information Services	
1994	CONN, LOUISE	Cole Information Services	
1975	Conn Roy Jr	R. L. Polk and Co	Image pg. A11

FINDINGS

<u>Year</u>	<u>Uses</u>	<u>Source</u>	
1970	CONN ROY JR S	Cole Information Services	Image pg. A20
1965	Conn Roy jr	Cole Information Services	Image pg. A30
1960	Conn Roy jr	Cole Information Services	Image pg. A39
1956	Conn Roy jr	Cole Information Services	Image pg. A49
1951	KRmar Mike	Cole Information Services	Image pg. A57
1920	LANE Richd lab	Cole Information Services	
	LANE Mary	Cole Information Services	

4531 CHATSWORTH ST

<u>Year</u>	<u>Uses</u>	<u>Source</u>	
2014	RACHEL CONN	Cole Information Services	
2009	RACHEL CONN	Cole Information Services	
2004	OCCUPANT UNKNOWN	Cole Information Services	
2002	CONN Roy	DICKMAN DIRECTORIES	Image pg. A3
1975	Vacant	R. L. Polk and Co	Image pg. A11
1970	COSBY JOSEPHINE MRS	Cole Information Services	Image pg. A20
1965	Peters Jas	Cole Information Services	Image pg. A30
1960	Conn Roy	Cole Information Services	Image pg. A39
1956	Conn Roy	Cole Information Services	Image pg. A49
1951	Ditillo Mich N	Cole Information Services	Image pg. A57

4532 CHATSWORTH ST

<u>Year</u>	<u>Uses</u>	<u>Source</u>	
1975	Hayes Reginald K	R. L. Polk and Co	Image pg. A11
	Gibson Charles	R. L. Polk and Co	Image pg. A11
1960	Vacant	Cole Information Services	Image pg. A39
1956	Vacant	Cole Information Services	Image pg. A49
1951	Vilsack Ann O	Cole Information Services	Image pg. A57

4533 CHATSWORTH ST

<u>Year</u>	<u>Uses</u>	<u>Source</u>
2017	RONAL CRAIGHEAD	Cole Information Services
2014	RONAL CRAIGHEAD	Cole Information Services
2009	GWENDOLYN DUNN	Cole Information Services

FINDINGS

<u>Year</u>	<u>Uses</u>	<u>Source</u>	
2004	GWENDOLYN DUNN	Cole Information Services	
2002	HAYES Eleanor M Mrs	DICKMAN DIRECTORIES	Image pg. A3
1999	WILFRED WILLIAMS	Cole Information Services	
1994	HAYES, ELEANOR M	Cole Information Services	
1970	NO RETURN	Cole Information Services	Image pg. A20
	REAR HAYES REGINALD K	Cole Information Services	Image pg. A20
1965	Vacant rear Hayes Reginald K	Cole Information Services	Image pg. A30
1960	Hayes Reginald K	Cole Information Services	Image pg. A39
	Hayes Thos C	Cole Information Services	Image pg. A39
1956	Hayes Thos I	Cole Information Services	Image pg. A49
	Hayes Reginald K	Cole Information Services	Image pg. A49
1951	Por Thes M	Cole Information Services	Image pg. A57
	Mitchell Edw J	Cole Information Services	Image pg. A57
	Locke Geo	Cole Information Services	Image pg. A57
1920	BURKE Mary w id Richd	Cole Information Services	
	BURKE Thos J w hsemn	Cole Information Services	
	SMITH Bridget C w id Edw F gro	Cole Information Services	
	SMITH Bridget C w id Edw F gro	Cole Information Services	

4534 CHATSWORTH ST

<u>Year</u>	<u>Uses</u>	<u>Source</u>	
1975	Vacant	R. L. Polk and Co	Image pg. A11
1970	VACANT	Cole Information Services	Image pg. A20
1965	Vacant	Cole Information Services	Image pg. A30
1960	Jones Lew is	Cole Information Services	Image pg. A39
1956	Colaizzi Dominic A	Cole Information Services	Image pg. A49
	Clark Kenneth C	Cole Information Services	Image pg. A49
1951	Kopnrivich Walter	Cole Information Services	Image pg. A57
	Vilsack Sos	Cole Information Services	Image pg. A57
	Vilsack Steph H	Cole Information Services	Image pg. A57
1920	Parro Frank mill w kr	Cole Information Services	

FINDINGS

4535 CHATSWORTH ST

<u>Year</u>	<u>Uses</u>	<u>Source</u>	
1975	Vacant	R. L. Polk and Co	Image pg. A11
1970	WRIGHT CHARLES E REV	Cole Information Services	Image pg. A20
1965	Wright Chas E Rev	Cole Information Services	Image pg. A30
1960	Blacksheare Earl	Cole Information Services	Image pg. A39
	Wright Chas E Rev	Cole Information Services	Image pg. A39
1956	Wright Chas E Rev	Cole Information Services	Image pg. A49
1951	Daw Matthew L Rev	Cole Information Services	Image pg. A57
1920	Jas C lab	Cole Information Services	

4536 CHATSWORTH ST

<u>Year</u>	<u>Uses</u>	<u>Source</u>	
2002	VILSACK John	DICKMAN DIRECTORIES	Image pg. A3
1994	SUDDUTH, D	Cole Information Services	
1985	Suttuth Eyrumphas	The Bell Telephone Company of Pennsylvania	
1975	Moyer Francis Mrs	Cole Information Services	
	Vacant	R. L. Polk and Co	Image pg. A11
1970	KELLEY MILDRED	Cole Information Services	Image pg. A20
1965	Jones Melvin A	Cole Information Services	Image pg. A30
1960	Berry Mary	Cole Information Services	Image pg. A39
1956	Balas Wm J	Cole Information Services	Image pg. A49
	Sabo Wm G	Cole Information Services	Image pg. A49
	Balas Jos	Cole Information Services	Image pg. A49
1951	Balas Jos	Cole Information Services	Image pg. A57
1920	LYNCH Jas A lab	Cole Information Services	
	John eng	Cole Information Services	

4537 CHATSWORTH ST

<u>Year</u>	<u>Uses</u>	<u>Source</u>
2017	ALVIN COON	Cole Information Services
	REV ALVIN COON REV	Cole Information Services
	ST JOHN THE EVANGELIST BAPTIST CHUR	Cole Information Services
2014	COON ALVIN REVEREND	Cole Information Services

FINDINGS

<u>Year</u>	<u>Uses</u>	<u>Source</u>	
2014	ST JOHN THE EVANGELIST BAPTIST CHUR	Cole Information Services	
	ALVIN COON	Cole Information Services	
2009	SAINT JOHN THE EVANGELIST BAPTIST CH	Cole Information Services	
	ALVIN COON	Cole Information Services	
2004	ST JOHN EVANGELIST BPTST CHRCH	Cole Information Services	
	ALVIN COON	Cole Information Services	
	ST JOHN THE EVANGELIST	Cole Information Services	
2002	EVANGELIST BAPT	DICKMAN DIRECTORIES	Image pg. A3
	CH ST JOHN THE	DICKMAN DIRECTORIES	Image pg. A3
	EVANGELIST BAPT	DICKMAN DIRECTORIES	Image pg. A3
	ST JOHN THE	DICKMAN DIRECTORIES	Image pg. A3
	COONAlvin Rev	DICKMAN DIRECTORIES	Image pg. A3
1999	ALVIN COON	Cole Information Services	
	ST JOHN THE EVANGELIST BAPTIST CHURCH	Cole Information Services	
1994	ST JOHN THE EVANGELIST BAPTIST	Cole Information Services	
	ALVIN COON	Cole Information Services	
1975	Saint Johns Baptist Church	R. L. Polk and Co	Image pg. A11
1970	SAINT JOHNS EVANGELIST BAPTIST CHURCH	Cole Information Services	Image pg. A20
	HAZELWOOD DAY CARE CENTER	Cole Information Services	Image pg. A20
1965	St Johns Evangelist Ch	Cole Information Services	Image pg. A30
1960	St.Johns Evangelist Ch	Cole Information Services	Image pg. A39
1956	St.Johns Evangelist Ch	Cole Information Services	Image pg. A49
1951	St Johns Evangelist	Cole Information Services	Image pg. A57
	Church	Cole Information Services	Image pg. A57

4545 CHATSWORTH ST

<u>Year</u>	<u>Uses</u>	<u>Source</u>	
2014	OCCUPANT UNKNOWN	Cole Information Services	
2009	WALTER WHITAKER	Cole Information Services	
2004	JESSIE WHITAKER	Cole Information Services	
2002	WHITAKER Isaac	DICKMAN DIRECTORIES	Image pg. A3
1975	Ow ens Jesse	R. L. Polk and Co	Image pg. A11

FINDINGS

<u>Year</u>	<u>Uses</u>	<u>Source</u>	
1970	JOES MARKET	Cole Information Services	Image pg. A20
	OWENS NORMA MRS	Cole Information Services	Image pg. A20
1965	Williams Janice	Cole Information Services	Image pg. A30
1960	Ball & Wood Grocery Store	Cole Information Services	Image pg. A39
1956	Donelick Wm	Cole Information Services	Image pg. A49
	Collins Robt J gro	Cole Information Services	Image pg. A49
1951	Collins Robt J 3 gro	Cole Information Services	Image pg. A57

4557 CHATSWORTH ST

<u>Year</u>	<u>Uses</u>	<u>Source</u>	
1956	Vacant	Cole Information Services	Image pg. A49
1951	Vi Isack Steph H auto	Cole Information Services	Image pg. A57

4603 CHATSWORTH ST

<u>Year</u>	<u>Uses</u>	<u>Source</u>	
2014	JOYCE ZEIGLER	Cole Information Services	
2009	JOYCE ZEIGLER	Cole Information Services	
2004	OCCUPANT UNKNOWN	Cole Information Services	
2002	WILLIAMS Mildred	DICKMAN DIRECTORIES	Image pg. A3
1999	MILDRED WILLIAMS	Cole Information Services	
1975	Harburjak Edw	R. L. Polk and Co	Image pg. A11
1970	HARBURJAK EDW	Cole Information Services	Image pg. A20
1965	Carrington Stanley	Cole Information Services	Image pg. A30
1960	Vilsack P W	Cole Information Services	Image pg. A39
1956	Field Roy L	Cole Information Services	Image pg. A49
1951	No return	Cole Information Services	Image pg. A57

4605 CHATSWORTH ST

<u>Year</u>	<u>Uses</u>	<u>Source</u>	
2009	SHARON SWIDOWSKI	Cole Information Services	
2004	SHARON SWIDOWSKI	Cole Information Services	
2002	SWIDOWSKI Vincenl	DICKMAN DIRECTORIES	Image pg. A3
1999	VINCENT SWIDOWSKI	Cole Information Services	
1975	OLear Martin	R. L. Polk and Co	Image pg. A11

FINDINGS

<u>Year</u>	<u>Uses</u>	<u>Source</u>	
1970	OLEAR MARTIN J	Cole Information Services	Image pg. A20
1965	OLear Martin J	Cole Information Services	Image pg. A30
1960	OLear Martin J	Cole Information Services	Image pg. A39
1956	OLear Martin J	Cole Information Services	Image pg. A49
1951	OLear Martin J	Cole Information Services	Image pg. A57

4607 CHATSWORTH ST

<u>Year</u>	<u>Uses</u>	<u>Source</u>	
2002	KLIMOVICH Peter	DICKMAN DIRECTORIES	Image pg. A3
1975	Klimovich Peter	R. L. Polk and Co	Image pg. A11
1970	KLIMOVICH PETER W	Cole Information Services	Image pg. A20
1965	Klirr ovich Peter W	Cole Information Services	Image pg. A30
1960	Klimovich Peter W	Cole Information Services	Image pg. A39
1956	Klimovich Peter W	Cole Information Services	Image pg. A49
1951	Wynkoop Paul	Cole Information Services	Image pg. A57

4609 CHATSWORTH ST

<u>Year</u>	<u>Uses</u>	<u>Source</u>	
2014	MICHAEL DURUAMANKU	Cole Information Services	
2009	MICHAEL DURUAMANKU	Cole Information Services	
2004	ELBERT ADAMS	Cole Information Services	
2002	ADAMSEIbert	DICKMAN DIRECTORIES	Image pg. A3
1975	Martin	R. L. Polk and Co	Image pg. A11
1970	PURNELL SAML	Cole Information Services	Image pg. A20
1965	Fitzhenry Jas P	Cole Information Services	Image pg. A30
1960	DAlessandro Constantine	Cole Information Services	Image pg. A39
1956	DAlessandro Constantine	Cole Information Services	Image pg. A49
1951	DAlessandro Constan	Cole Information Services	Image pg. A57

4611 CHATSWORTH ST

<u>Year</u>	<u>Uses</u>	<u>Source</u>	
2014	STEPHEN PASCO	Cole Information Services	
2009	STEPHEN PASCO	Cole Information Services	
2004	OCCUPANT UNKNOWN	Cole Information Services	

FINDINGS

<u>Year</u>	<u>Uses</u>	<u>Source</u>	
2002	PASCO Stephen	DICKMAN DIRECTORIES	Image pg. A3
1999	STEPHEN PASCO	Cole Information Services	
1975	Pasco Steve	R. L. Polk and Co	Image pg. A11
1970	PASCO STEVE S	Cole Information Services	Image pg. A20
1965	Pasco Steph	Cole Information Services	Image pg. A30
1960	Pasco Steph	Cole Information Services	Image pg. A39
1956	Pasco Steph	Cole Information Services	Image pg. A49
1951	Pasko Steph O	Cole Information Services	Image pg. A57

4613 CHATSWORTH ST

<u>Year</u>	<u>Uses</u>	<u>Source</u>	
2014	OCCUPANT UNKNOWN	Cole Information Services	
2009	OCCUPANT UNKNOWN	Cole Information Services	
2002	BROWN Herbert	DICKMAN DIRECTORIES	Image pg. A3
1999	OCCUPANT UNKNOWN	Cole Information Services	
1980	Houser Sharon	The Bell Telephone Company of Pennsylvania	
	Houser Roslyn	The Bell Telephone Company of Pennsylvania	
1975	Polischak Joseph	R. L. Polk and Co	Image pg. A11
1970	POLISCHAK JOSEPH	Cole Information Services	Image pg. A20
1965	Polischak Jos	Cole Information Services	Image pg. A30
1960	Polischak Jos	Cole Information Services	Image pg. A39
1956	Polischak Jos	Cole Information Services	Image pg. A49
1951	Donelick Frank ro	Cole Information Services	Image pg. A57

4614 CHATSWORTH ST

<u>Year</u>	<u>Uses</u>	<u>Source</u>
1920	FORD Kath G	Cole Information Services
	FORD Emma E sten	Cole Information Services
	Fleck Albert W uphol	Cole Information Services
	FORD Marguerite A sten The Germain Co	Cole Information Services
	FORD WWm J dftsmn	Cole Information Services
	Pickles Sami mach	Cole Information Services
	Trump Jas W car inspr	Cole Information Services

FINDINGS

4615 CHATSWORTH ST

<u>Year</u>	<u>Uses</u>	<u>Source</u>	
2017	CURTIS SALTER	Cole Information Services	
2009	TAMIKA BENJAMIN	Cole Information Services	
2004	CURTIS SALTER	Cole Information Services	
2002	AMORINE James	DICKMAN DIRECTORIES	Image pg. A3
	SALTER Curlis L	DICKMAN DIRECTORIES	Image pg. A3
1999	OCCUPANT UNKNOWN	Cole Information Services	
1975	Amorine James	R. L. Polk and Co	Image pg. A11
1970	AMORINE JAMES	Cole Information Services	Image pg. A20
1965	Amorine Jas	Cole Information Services	Image pg. A30
1960	DiBuono John J	Cole Information Services	Image pg. A39
1956	DiBuono John J	Cole Information Services	Image pg. A49
1951	Di Buono John	Cole Information Services	Image pg. A57
1920	MILLER Turner H	Cole Information Services	
	IRWIN John L lab	Cole Information Services	
	IRWIN Howard F lab	Cole Information Services	

4616 CHATSWORTH ST

<u>Year</u>	<u>Uses</u>	<u>Source</u>	
1965	No Return	Cole Information Services	Image pg. A30
1960	Jackson Conrod	Cole Information Services	Image pg. A39
	Nelson Scott	Cole Information Services	Image pg. A39
1956	Katchmar John	Cole Information Services	Image pg. A49
	Dexter Barbara J	Cole Information Services	Image pg. A49
	Miller Thos E	Cole Information Services	Image pg. A49
1951	Morrison Geo L	Cole Information Services	Image pg. A57
	Hart Thos	Cole Information Services	Image pg. A57
1920	Zeak Robt E slsmn	Cole Information Services	
	Gormley Jas T	Cole Information Services	

4617 CHATSWORTH ST

<u>Year</u>	<u>Uses</u>	<u>Source</u>
2014	JAMAKA MURRAY	Cole Information Services
2009	RICARDO MURRAY	Cole Information Services

FINDINGS

<u>Year</u>	<u>Uses</u>	<u>Source</u>	
2004	RICARDO MURRAY	Cole Information Services	
2002	MURRAY John	DICKMAN DIRECTORIES	Image pg. A3
1999	JOHN MURRAY	Cole Information Services	
1975	Murray John B	R. L. Polk and Co	Image pg. A11
1970	MURRAY JOHN B	Cole Information Services	Image pg. A20
1965	Murray John B	Cole Information Services	Image pg. A30
1960	Murray John B	Cole Information Services	Image pg. A39
	Murray Ernest	Cole Information Services	Image pg. A39
1956	Abel Leah S Mrs	Cole Information Services	Image pg. A49
	Tischler Andrew A	Cole Information Services	Image pg. A49
1951	Abel Sara L Mrs	Cole Information Services	Image pg. A57
1920	John G lab	Cole Information Services	
	Coleman Jas lab	Cole Information Services	
	Carnprobst Geo P lab	Cole Information Services	

4618 CHATSWORTH ST

<u>Year</u>	<u>Uses</u>	<u>Source</u>	
2002	POWELLJohn	DICKMAN DIRECTORIES	Image pg. A3
1965	Tillman Del	Cole Information Services	Image pg. A30
	Parker Roberts	Cole Information Services	Image pg. A30
1960	Lew is Eulie	Cole Information Services	Image pg. A39
	Condon Arth	Cole Information Services	Image pg. A39
	Rue Zemon	Cole Information Services	Image pg. A39
	Tallelman Delia	Cole Information Services	Image pg. A39
1956	Gress Wm	Cole Information Services	Image pg. A49
1951	Peters Herman W	Cole Information Services	Image pg. A57
	Jenison Chas	Cole Information Services	Image pg. A57

4620 CHATSWORTH ST

<u>Year</u>	<u>Uses</u>	<u>Source</u>	
2002	POWELLJohn	DICKMAN DIRECTORIES	Image pg. A3
1970	TILLMAN DELLA MRS	Cole Information Services	Image pg. A20

FINDINGS

4621 CHATSWORTH ST

<u>Year</u>	<u>Uses</u>	<u>Source</u>	
2017	MARVIN CARTER	Cole Information Services	
2014	MARVIN CARTER	Cole Information Services	
2009	RUTH YOUNGBLOOD	Cole Information Services	
2004	RUTH YOUNGBLOOD	Cole Information Services	
2002	YOUNGBLOOD Paul	DICKMAN DIRECTORIES	Image pg. A3
1999	RUTH YOUNGBLOOD	Cole Information Services	
1994	JOHNSON, THEO	Cole Information Services	
1975	Johnson Theo	R. L. Polk and Co	Image pg. A11
1970	JOHNSON THEO	Cole Information Services	Image pg. A20
1965	Johnson Theodore	Cole Information Services	Image pg. A30
1960	Johnson Thos	Cole Information Services	Image pg. A39
	Johnson Theodore	Cole Information Services	Image pg. A39
1956	Day Health H	Cole Information Services	Image pg. A49
1951	DAndrea Alexs	Cole Information Services	Image pg. A57

4622 CHATSWORTH ST

<u>Year</u>	<u>Uses</u>	<u>Source</u>	
2017	GLORIA ARNETT	Cole Information Services	
2014	WILLIAM ARNOLD	Cole Information Services	
2009	WILLIAM ARNOLD	Cole Information Services	
2004	JAMES NICKLES	Cole Information Services	
1999	EUNICE BATES	Cole Information Services	
1975	Bush Sarah Mrs	R. L. Polk and Co	Image pg. A11
1970	BUSH SARAH MRS	Cole Information Services	Image pg. A20
1965	Bennett Eug	Cole Information Services	Image pg. A30
1960	Warren Robt	Cole Information Services	Image pg. A39
1956	Prackneck Jos J	Cole Information Services	Image pg. A49
1951	Prockneck Jos J	Cole Information Services	Image pg. A57
1920	DAVIES David J mgr hotel	Cole Information Services	

4623 CHATSWORTH ST

<u>Year</u>	<u>Uses</u>	<u>Source</u>	
2002	BROWN Thomas	DICKMAN DIRECTORIES	Image pg. A3

FINDINGS

<u>Year</u>	<u>Uses</u>	<u>Source</u>	
1999	OCCUPANT UNKNOWN	Cole Information Services	
1975	Brown Thos J	R. L. Polk and Co	Image pg. A11
1970	BROWN THOS J	Cole Information Services	Image pg. A20
1965	Brown Thos J	Cole Information Services	Image pg. A30
1960	Brown Thos J	Cole Information Services	Image pg. A39
1956	Salmon Paul T	Cole Information Services	Image pg. A49
	White Clarence V	Cole Information Services	Image pg. A49
1951	Salmon Paul T	Cole Information Services	Image pg. A57
	White Clarence V	Cole Information Services	Image pg. A57

4624 CHATSWORTH ST

<u>Year</u>	<u>Uses</u>	<u>Source</u>	
2017	RAYLA MCKENZIE	Cole Information Services	
2014	OCCUPANT UNKNOWN	Cole Information Services	
2009	LOUIS MURRELL	Cole Information Services	
2004	LOUIS MURRELL	Cole Information Services	
1999	OCCUPANT UNKNOWN	Cole Information Services	
1975	Golden Katy M	R. L. Polk and Co	Image pg. A11
1970	GOLDEN KATY M	Cole Information Services	Image pg. A20
1965	Murray Ernest B	Cole Information Services	Image pg. A30
1960	Katchmar Mary A Mrs	Cole Information Services	Image pg. A39
1956	Solenday Nellie Mrs	Cole Information Services	Image pg. A49
1951	Solenday Nellie Mrs	Cole Information Services	Image pg. A57
1920	Farrer Lellyn R sten Standard Sanitary Mfg Co	Cole Information Services	

4625 CHATSWORTH ST

<u>Year</u>	<u>Uses</u>	<u>Source</u>	
2002	LANESE Michael	DICKMAN DIRECTORIES	Image pg. A3
1999	OCCUPANT UNKNOWN	Cole Information Services	
1920	Grooms Veryl Z elk	Cole Information Services	
	Grooms WWm E inspr	Cole Information Services	

FINDINGS

4626 CHATSWORTH ST

<u>Year</u>	<u>Uses</u>	<u>Source</u>
1920	DONAHUE Mary	Cole Information Services
	DONAHUET Jas J lab	Cole Information Services
	Donahue Anthony F carrier Hazelwood P 0	Cole Information Services
	Donahue Anna wid Jeffrey	Cole Information Services
	DONAHUE Matthew lab	Cole Information Services

4627 CHATSWORTH ST

<u>Year</u>	<u>Uses</u>	<u>Source</u>
1920	ELMSB Frank bkpr	Cole Information Services
	Geddis Henry lab	Cole Information Services

4630 CHATSWORTH ST

<u>Year</u>	<u>Uses</u>	<u>Source</u>	
2014	OCCUPANT UNKNOWN	Cole Information Services	
2009	OCCUPANT UNKNOWN	Cole Information Services	
2002	FITZGERALD Walt	DICKMAN DIRECTORIES	Image pg. A3
1999	OCCUPANT UNKNOWN	Cole Information Services	
1975	Fitzgerald Watt	R. L. Polk and Co	Image pg. A11
1970	FITZGERALD WATT	Cole Information Services	Image pg. A20
1965	Alexander Kind	Cole Information Services	Image pg. A30
	Fitzgerald Watt	Cole Information Services	Image pg. A30
1960	No return	Cole Information Services	Image pg. A39
1956	Vanselow Mary M	Cole Information Services	Image pg. A49
1951	Vanselow Walter	Cole Information Services	Image pg. A57
1920	Houck Jas E formn	Cole Information Services	

4631 CHATSWORTH ST

<u>Year</u>	<u>Uses</u>	<u>Source</u>
1920	Mc Michl acct	Cole Information Services
	Milton t Win J pres Fraternal Order of Police	Cole Information Services

4632 CHATSWORTH ST

<u>Year</u>	<u>Uses</u>	<u>Source</u>
2014	LOTHARIE GIBSON	Cole Information Services

FINDINGS

<u>Year</u>	<u>Uses</u>	<u>Source</u>	
2009	AARON GIBSON	Cole Information Services	
2004	HENRY NASH	Cole Information Services	
2002	NASH Aaron E	DICKMAN DIRECTORIES	Image pg. A3
	GIBSON Douglas P	DICKMAN DIRECTORIES	Image pg. A3
	NASH Aaron E	DICKMAN DIRECTORIES	Image pg. A3
1999	DOUGLAS GIBSON	Cole Information Services	
	AARON NASH	Cole Information Services	
1994	GIBSON, DOUGLAS P	Cole Information Services	
	NASH, AARON E	Cole Information Services	
1975	Gibson Robt C	R. L. Polk and Co	Image pg. A11
1970	GIBSON CHARLES R	Cole Information Services	Image pg. A20
1965	Gibson Chas R	Cole Information Services	Image pg. A30
1960	Nash Aaron jr	Cole Information Services	Image pg. A39
	Nash Lotharie	Cole Information Services	Image pg. A39
1956	Kerekes Jos J	Cole Information Services	Image pg. A49
1951	Kerekes Jos JO	Cole Information Services	Image pg. A57

4633 CHATSWORTH ST

<u>Year</u>	<u>Uses</u>	<u>Source</u>	
2017	BRITTANY BOLDEN	Cole Information Services	
2014	BRITTANY BOLDEN	Cole Information Services	
2009	BOLDEN MILNER	Cole Information Services	
2004	APRIL SMITH	Cole Information Services	
2002	MARTIN Thomas	DICKMAN DIRECTORIES	Image pg. A3
	CHATSWORTH 15207 CONT	DICKMAN DIRECTORIES	Image pg. A3
1999	OCCUPANT UNKNOWN	Cole Information Services	
1994	MILNER, ANNIE L	Cole Information Services	
1975	Milner James	R. L. Polk and Co	Image pg. A11
1970	MILNER JAMES S	Cole Information Services	Image pg. A20
1965	Milner Jas	Cole Information Services	Image pg. A30
1960	Milner Jas	Cole Information Services	Image pg. A39
1956	Milner Jas	Cole Information Services	Image pg. A49
1951	Bage Leslie H	Cole Information Services	Image pg. A57

FINDINGS

4634 CHATSWORTH ST

<u>Year</u>	<u>Uses</u>	<u>Source</u>
1920	Weiner Alex foremn	Cole Information Services
	Weiner	Cole Information Services

4635 CHATSWORTH ST

<u>Year</u>	<u>Uses</u>	<u>Source</u>	
2009	RUSSELL BENNETT	Cole Information Services	
2004	RUSSELL BENNETT	Cole Information Services	
2002	BENNETT Russell	DICKMAN DIRECTORIES	Image pg. A3
1999	R HULL	Cole Information Services	
1994	BENNETT, RUSSELL	Cole Information Services	
1975	Bennett Russell	R. L. Polk and Co	Image pg. A11
1970	BENNETT RUSSELL	Cole Information Services	Image pg. A20
1965	Bennett Russell	Cole Information Services	Image pg. A30
	Bush Sarah Mrs	Cole Information Services	Image pg. A30
1960	Bennett Russell	Cole Information Services	Image pg. A39
	Bush Sarah	Cole Information Services	Image pg. A39
1956	Vacant	Cole Information Services	Image pg. A49
1951	OConnor Carrie MNrs O	Cole Information Services	Image pg. A57
	Tennant Chas E	Cole Information Services	Image pg. A57
1920	MATTHEWS Steph lab	Cole Information Services	

4636 CHATSWORTH ST

<u>Year</u>	<u>Uses</u>	<u>Source</u>	
2014	DONNA JONES	Cole Information Services	
2009	DONNA JONES	Cole Information Services	
2004	DONNA JONES	Cole Information Services	
2002	FAWCETTLols	DICKMAN DIRECTORIES	Image pg. A3
1999	OCCUPANT UNKNOWN	Cole Information Services	
1975	Shelton Eug	R. L. Polk and Co	Image pg. A11
1970	SHELTON EUG JR	Cole Information Services	Image pg. A20
1965	Shelton Eug jr	Cole Information Services	Image pg. A30
1960	Shelton Eug jr	Cole Information Services	Image pg. A39
1956	Perez Mary S Mrs	Cole Information Services	Image pg. A49

FINDINGS

<u>Year</u>	<u>Uses</u>	<u>Source</u>	
1951	Perez John P	Cole Information Services	Image pg. A57
1920	Lebow Benj tailor	Cole Information Services	

4637 CHATSWORTH ST

<u>Year</u>	<u>Uses</u>	<u>Source</u>	
2017	TYRONE ALEXANDER	Cole Information Services	
2014	TYRONE ALEXANDER	Cole Information Services	
2009	KINDA ALEXANDER	Cole Information Services	
2004	KINDA ALEXANDER	Cole Information Services	
2002	ALEXANDER Kinda	DICKMAN DIRECTORIES	Image pg. A3
1999	OCCUPANT UNKNOWN	Cole Information Services	
1975	Conley Thos R	R. L. Polk and Co	Image pg. A11
1970	CONLEY THOS R	Cole Information Services	Image pg. A20
1965	Conley Thos R	Cole Information Services	Image pg. A30
1960	Conley Thos R	Cole Information Services	Image pg. A39
1956	Conley Thos R	Cole Information Services	Image pg. A49
1951	Wiehagen Raymond S	Cole Information Services	Image pg. A57
	Conley Those	Cole Information Services	Image pg. A57
1920	Mc Jas H lab	Cole Information Services	
	EVANS Ludw ig lab	Cole Information Services	
	Frey Harry 0 lab	Cole Information Services	

4638 CHATSWORTH ST

<u>Year</u>	<u>Uses</u>	<u>Source</u>
1920	Solenday Robt N brkmn	Cole Information Services

4639 CHATSWORTH ST

<u>Year</u>	<u>Uses</u>	<u>Source</u>	
2014	OCCUPANT UNKNOWN	Cole Information Services	
2009	OCCUPANT UNKNOWN	Cole Information Services	
2004	BARBARA BELL	Cole Information Services	
2002	BELL Barbara	DICKMAN DIRECTORIES	Image pg. A3
1999	DENISE STEPHENS	Cole Information Services	
1975	Childs Louis H	R. L. Polk and Co	Image pg. A11

FINDINGS

<u>Year</u>	<u>Uses</u>	<u>Source</u>	
1970	CHILDS LOUIS H	Cole Information Services	Image pg. A20
1965	Childs Louis H	Cole Information Services	Image pg. A30
1960	Childs Louis H	Cole Information Services	Image pg. A39
1956	Childs Louis H	Cole Information Services	Image pg. A49

4640 CHATSWORTH ST

<u>Year</u>	<u>Uses</u>	<u>Source</u>	
1975	Shelton Eug Jr	R. L. Polk and Co	Image pg. A11
1970	SHELTON THEODORE MRS	Cole Information Services	Image pg. A20
1965	Shelton Theodora Mrs	Cole Information Services	Image pg. A30
	Jones Ollie L Mrs	Cole Information Services	Image pg. A30
	Johnson Margt Mrs	Cole Information Services	Image pg. A30
1960	Shelton Theodora Mrs	Cole Information Services	Image pg. A39
	Grice Cassie Mrs	Cole Information Services	Image pg. A39
1956	Chamberlain Chas D	Cole Information Services	Image pg. A49
1951	Chamberlain Chas D	Cole Information Services	Image pg. A57
1920	MU Geo M firemn	Cole Information Services	
	Getty Jacob H janitor	Cole Information Services	

4641 CHATSWORTH ST

<u>Year</u>	<u>Uses</u>	<u>Source</u>	
1951	Wojnar Stanley JO	Cole Information Services	Image pg. A57

4642 CHATSWORTH ST

<u>Year</u>	<u>Uses</u>	<u>Source</u>	
2014	WILLIAM BANKS	Cole Information Services	
2009	WILLIAM BANKS	Cole Information Services	
2004	WILLIAM BANKS	Cole Information Services	
2002	BANKS William	DICKMAN DIRECTORIES	Image pg. A3
1975	Banks Ruth Mrs	R. L. Polk and Co	Image pg. A11
1970	BANKS WM S	Cole Information Services	Image pg. A20
1965	Banks David L	Cole Information Services	Image pg. A30
	Banks Wm S	Cole Information Services	Image pg. A30
	Jones Louis	Cole Information Services	Image pg. A30

FINDINGS

<u>Year</u>	<u>Uses</u>	<u>Source</u>	
1960	Banks Wm S	Cole Information Services	Image pg. A39
	Banks David	Cole Information Services	Image pg. A39
1956	Merenick John W	Cole Information Services	Image pg. A49
1951	Merenick John WO	Cole Information Services	Image pg. A57

4644 CHATSWORTH ST

<u>Year</u>	<u>Uses</u>	<u>Source</u>	
1965	Wood Clifford E	Cole Information Services	Image pg. A30
	Baines Frances W Mrs	Cole Information Services	Image pg. A30
1960	Thomas Chas	Cole Information Services	Image pg. A39
	Ow ens Jesse W	Cole Information Services	Image pg. A39
	Peterson Jas	Cole Information Services	Image pg. A39
1956	Thoma Ronald V	Cole Information Services	Image pg. A49
	Holzer Max M	Cole Information Services	Image pg. A49
1951	Gibson Wmn N	Cole Information Services	Image pg. A57
	Zanger Sos	Cole Information Services	Image pg. A57
	Holzer Mas	Cole Information Services	Image pg. A57

4645 CHATSWORTH ST

<u>Year</u>	<u>Uses</u>	<u>Source</u>	
1999	OCCUPANT UNKNOWN	Cole Information Services	
1975	Avery Richd B	R. L. Polk and Co	Image pg. A11
	Logan Bernice Mrs	R. L. Polk and Co	Image pg. A11
1970	AVERETT WM	Cole Information Services	Image pg. A20
1965	Mathew Rose Mrs	Cole Information Services	Image pg. A30
	Seaman Mary Mrs	Cole Information Services	Image pg. A30
1960	Szabo Dennis	Cole Information Services	Image pg. A39
	Szentgyorgyvolgyi Geza	Cole Information Services	Image pg. A39
	Matthew s Rose Mrs	Cole Information Services	Image pg. A39
1956	Claw son Dora A Mrs	Cole Information Services	Image pg. A49
	Matthew s Steph	Cole Information Services	Image pg. A49
1951	Williams Cull Co	Cole Information Services	Image pg. A57
	Matthew s Steph SO	Cole Information Services	Image pg. A57
	Claw son Dora Mrs	Cole Information Services	Image pg. A57

FINDINGS

4646 CHATSWORTH ST

<u>Year</u>	<u>Uses</u>	<u>Source</u>	
2017	MICHAEL DURUAMANKU	Cole Information Services	
2014	MICHAEL DURUAMANKU	Cole Information Services	
2009	MICHAEL DURUAMANKU	Cole Information Services	
2004	OCCUPANT UNKNOWN	Cole Information Services	
1999	JACK TUNNELL	Cole Information Services	
1975	Berry Mary Mrs	R. L. Polk and Co	Image pg. A11
1970	BERRY MARY	Cole Information Services	Image pg. A20
1965	Ganch Alan	Cole Information Services	Image pg. A30
1960	Ganch Alan	Cole Information Services	Image pg. A39
1956	Ganch Alan	Cole Information Services	Image pg. A49
1951	Ganch Alan	Cole Information Services	Image pg. A57

4648 CHATSWORTH ST

<u>Year</u>	<u>Uses</u>	<u>Source</u>	
2014	OCCUPANT UNKNOWN	Cole Information Services	
2009	LEON LOWRY	Cole Information Services	
2002	WILLIAMSWillie	DICKMAN DIRECTORIES	Image pg. A3
1980	Butler Thomasine	The Bell Telephone Company of Pennsylvania	
	Butler Duane J	The Bell Telephone Company of Pennsylvania	
1975	Williams Willie A	R. L. Polk and Co	Image pg. A11
1970	WILLIAMS WILLIE A	Cole Information Services	Image pg. A20
1965	Williams Willie	Cole Information Services	Image pg. A30
1960	Fitzgerald Honora R Mrs	Cole Information Services	Image pg. A39
1956	Fitzgerald Honora R	Cole Information Services	Image pg. A49
1951	Fitzgerald C R Mrs	Cole Information Services	Image pg. A57
	Nestico Jo B	Cole Information Services	Image pg. A57

4649 CHATSWORTH ST

<u>Year</u>	<u>Uses</u>	<u>Source</u>	
1975	Vaughn Clarence	R. L. Polk and Co	Image pg. A11
1970	VAUGHN CLARENCE	Cole Information Services	Image pg. A20
1965	Ganch Wm B	Cole Information Services	Image pg. A30

FINDINGS

<u>Year</u>	<u>Uses</u>	<u>Source</u>	
1960	Ganch Wm B	Cole Information Services	Image pg. A40
1956	Tharp Marshall W	Cole Information Services	Image pg. A49
1951	Tharp Marshall W	Cole Information Services	Image pg. A57

4650 CHATSWORTH ST

<u>Year</u>	<u>Uses</u>	<u>Source</u>	
2009	BARBARA MITCHELL	Cole Information Services	
2004	JEANETTE GILLIAM	Cole Information Services	
2002	GILLIAM Jeanette	DICKMAN DIRECTORIES	Image pg. A3
	MITCHELL Barbara	DICKMAN DIRECTORIES	Image pg. A3
1999	JEANETT GILLIAM	Cole Information Services	
1994	GILLIAM, J	Cole Information Services	
1975	Mitchell Barbara	R. L. Polk and Co	Image pg. A11
1970	MITCHELL BARBARA J	Cole Information Services	Image pg. A20
1965	Mitchell Barbara J Mrs	Cole Information Services	Image pg. A30
1960	Vereb Paul P	Cole Information Services	Image pg. A40
1956	Vereb Paul P	Cole Information Services	Image pg. A49
1951	Vereb Paul P	Cole Information Services	Image pg. A57

4700 CHATSWORTH ST

<u>Year</u>	<u>Uses</u>	<u>Source</u>	
1975	Lewis Playground Center	R. L. Polk and Co	Image pg. A11
1970	LEWIS PLAYGROUND CENTER	Cole Information Services	Image pg. A20
1965	creation Lewis Play	Cole Information Services	Image pg. A30
	City Dept of Parks and Re	Cole Information Services	Image pg. A30
	ground Center	Cole Information Services	Image pg. A30
1960	Lewis Playground Center	Cole Information Services	Image pg. A40
1956	Lewis Playground Center	Cole Information Services	Image pg. A49

4701 CHATSWORTH ST

<u>Year</u>	<u>Uses</u>	<u>Source</u>	
1951	Lewis Playground Center	Cole Information Services	Image pg. A57

FINDINGS

4713 CHATSWORTH ST

<u>Year</u>	<u>Uses</u>	<u>Source</u>	
2014	Y MCA OF PITTSBURGH 6614255 HAZELWO	Cole Information Services	
2009	HAZELWOOD YMCA	Cole Information Services	
2002	PITTSBURGH HZLWD	DICKMAN DIRECTORIES	Image pg. A3
	OUTRCH	DICKMAN DIRECTORIES	Image pg. A3
	YMCAOF	DICKMAN DIRECTORIES	Image pg. A3
1999	YMCA OF PITTSBURGH	Cole Information Services	
1994	YOUNG MENS CHRISTIAN ASSN PGH	Cole Information Services	
1975	Hazelw ood Outreach Y M C A	R. L. Polk and Co	Image pg. A12
1970	HAZELWOOD LODGE NO	Cole Information Services	Image pg. A20
	LOYAL ORDER OF MOOSE	Cole Information Services	Image pg. A20
1965	Order of Moose	Cole Information Services	Image pg. A30
	Hazelw ood Lodge No 486 Loyal	Cole Information Services	Image pg. A30
1960	Loyal Order of Moose Hazelw ood Lodge 486	Cole Information Services	Image pg. A40
1956	Loyal Order of Moose Hazelw ood Lodge 486	Cole Information Services	Image pg. A49

GLADSTONE

4534 GLADSTONE

<u>Year</u>	<u>Uses</u>	<u>Source</u>	
1940	Lockaton Jos M	R.L. Polk CO.	Image pg. A83
	Kuhn Arch A	R.L. Polk CO.	Image pg. A83

4536 GLADSTONE

<u>Year</u>	<u>Uses</u>	<u>Source</u>	
1940	Rush Wm T	R.L. Polk CO.	Image pg. A83
	Dias Ow en	R.L. Polk CO.	Image pg. A83

4544 GLADSTONE

<u>Year</u>	<u>Uses</u>	<u>Source</u>	
1940	Tatton Jos E	R.L. Polk CO.	Image pg. A83
	Tatton Chas A	R.L. Polk CO.	Image pg. A83

FINDINGS

4546 GLADSTONE

<u>Year</u>	<u>Uses</u>	<u>Source</u>	
1940	OBrien Ella Mrs	R.L. Polk CO.	Image pg. A83

4555 GLADSTONE

<u>Year</u>	<u>Uses</u>	<u>Source</u>	
1940	Reis Edw J	R.L. Polk CO.	Image pg. A83

4557 GLADSTONE

<u>Year</u>	<u>Uses</u>	<u>Source</u>	
1940	McClellan Saml	R.L. Polk CO.	Image pg. A83

4559 GLADSTONE

<u>Year</u>	<u>Uses</u>	<u>Source</u>	
1940	DAngelo Edw	R.L. Polk CO.	Image pg. A83

4561 GLADSTONE

<u>Year</u>	<u>Uses</u>	<u>Source</u>	
1940	Camponeschi Louis	R.L. Polk CO.	Image pg. A83
1925	Hilltop	Cole Information Services	
	Hazelwood av	Cole Information Services	

4565 GLADSTONE

<u>Year</u>	<u>Uses</u>	<u>Source</u>	
1940	Horgan Andrew J	R.L. Polk CO.	Image pg. A83

4569 GLADSTONE

<u>Year</u>	<u>Uses</u>	<u>Source</u>	
1940	Wright Clarence A	R.L. Polk CO.	Image pg. A83
	Hamilton Alf	R.L. Polk CO.	Image pg. A83

4573 GLADSTONE

<u>Year</u>	<u>Uses</u>	<u>Source</u>	
1940	Bird Walter W	R.L. Polk CO.	Image pg. A83

4577 GLADSTONE

<u>Year</u>	<u>Uses</u>	<u>Source</u>	
1940	Beisgen Andrew	R.L. Polk CO.	Image pg. A83

FINDINGS

<u>Year</u>	<u>Uses</u>	<u>Source</u>	
1940	Mayo Steve S	R.L. Polk CO.	Image pg. A83

GLADSTONE RD

4565 GLADSTONE RD

<u>Year</u>	<u>Uses</u>	<u>Source</u>
1920	Timothy lab	Cole Information Services

GLADSTONE ST

4534 GLADSTONE ST

<u>Year</u>	<u>Uses</u>	<u>Source</u>	
2004	TINA MICHALSKI	Cole Information Services	
2002	KUHNDonaid	DICKMAN DIRECTORIES	Image pg. A4
1994	KUHN, DONALD W	Cole Information Services	
1985	Kuhn Elizabeth	The Bell Telephone Company of Pennsylvania	
1980	Kuhn Elizabeth	The Bell Telephone Company of Pennsylvania	
	Gray Wilma	The Bell Telephone Company of Pennsylvania	
1975	Kuhn Bessie E Mrs	R. L. Polk and Co	Image pg. A13
1970	LOCKATON DANL	Cole Information Services	Image pg. A21
1965	Lockaton Jos MB	Cole Information Services	Image pg. A31
1960	Lockaton Jos M	Cole Information Services	Image pg. A41
1956	Lockaton Jos M	Cole Information Services	Image pg. A50
1951	Lockaton Jos MO	Cole Information Services	Image pg. A58
1946	Lockaton Jos M	Cole Information Services	Image pg. A67
1941	Kuhn Arch A	R. L. Polk and Co	Image pg. A75
	Lockaton Jos M	R. L. Polk and Co	Image pg. A75
1936	Kuhn Bessie Mrs	Cole Information Services	Image pg. A90
	Lockaton Jos M	Cole Information Services	Image pg. A90
1931	Lockaton Jane Mrs	Cole Information Services	Image pg. A99
1920	Lockaton Jos lab	Cole Information Services	
	Lockaton Jas jr lab	Cole Information Services	
	Lockaton Jas lab	Cole Information Services	

FINDINGS

<u>Year</u>	<u>Uses</u>	<u>Source</u>
1920	Lockaton Edw lab	Cole Information Services
	Lockaton Danl w elder	Cole Information Services
	Lockaton Bernard axle w kr	Cole Information Services

4536 GLADSTONE ST

<u>Year</u>	<u>Uses</u>	<u>Source</u>	
2004	KEVIN THOMPSON	Cole Information Services	
2002	THOMPSON Kevin	DICKMAN DIRECTORIES	Image pg. A4
1999	OCCUPANT UNKNOWN	Cole Information Services	
1985	Rus Wm	The Bell Telephone Company of Pennsylvania	
1980	Rush Wm	The Bell Telephone Company of Pennsylvania	
1975	Rash Wm	Cole Information Services	
	Rush Wm T	R. L. Polk and Co	Image pg. A13
1970	RUSH Wi T	Cole Information Services	Image pg. A21
1965	Rush Wm T B	Cole Information Services	Image pg. A31
1960	Rush Wm T	Cole Information Services	Image pg. A41
1956	Rush Wm T	Cole Information Services	Image pg. A50
1951	Deary Edw O	Cole Information Services	Image pg. A58
	Rush Wm T	Cole Information Services	Image pg. A58
1946	Munley Patk J	Cole Information Services	Image pg. A67
	Deary Edw	Cole Information Services	Image pg. A67
1941	Rush Wm T	R. L. Polk and Co	Image pg. A75
	Deary Edw	R. L. Polk and Co	Image pg. A75
1936	Deary Thos	Cole Information Services	Image pg. A90
	Quillen Margt A Mrs	Cole Information Services	Image pg. A90
	Taylor Sadie Mrs	Cole Information Services	Image pg. A90
	Rush Wm T	Cole Information Services	Image pg. A90
1931	Vacant	Cole Information Services	Image pg. A99
1920	Dearw ester Edw lab	Cole Information Services	
	Dearw ester Rebecca maid	Cole Information Services	

FINDINGS

4542 GLADSTONE ST

<u>Year</u>	<u>Uses</u>	<u>Source</u>	
1975	Vacant	R. L. Polk and Co	Image pg. A13
1970	GOODE BERNARD A	Cole Information Services	Image pg. A21
1965	Goode Bernard A B	Cole Information Services	Image pg. A31
1960	Miller Oliver	Cole Information Services	Image pg. A41
1956	Miller Oliver	Cole Information Services	Image pg. A50
1951	Maccarone Victoria	Cole Information Services	Image pg. A58
1946	Macearone Victoria Mrs	Cole Information Services	Image pg. A67
1941	Macoarone Saml	R. L. Polk and Co	Image pg. A75
	Maccarone Victoria Mrs	R. L. Polk and Co	Image pg. A75
1936	Maccarone Victoria Mrs	Cole Information Services	Image pg. A90
1931	Maccarone Victoria Mrs	Cole Information Services	Image pg. A99

4544 GLADSTONE ST

<u>Year</u>	<u>Uses</u>	<u>Source</u>	
2009	EUGENE WEBB	Cole Information Services	
2002	WEBB Eugene	DICKMAN DIRECTORIES	Image pg. A4
1975	Lee Arth W	R. L. Polk and Co	Image pg. A13
1970	LEE ARTH V	Cole Information Services	Image pg. A21
1965	Lee Arth W B	Cole Information Services	Image pg. A31
1960	Maurin Aug R	Cole Information Services	Image pg. A41
1956	Morrison Helen Mrs	Cole Information Services	Image pg. A50
1951	Gashman Mervin E	Cole Information Services	Image pg. A58
1946	Cashman Mervin E	Cole Information Services	Image pg. A67
1941	Tatton Chas A	R. L. Polk and Co	Image pg. A75
	Tatton Jos E	R. L. Polk and Co	Image pg. A75
1936	Poppinger Wesley P	Cole Information Services	Image pg. A90
	Woods How ard M	Cole Information Services	Image pg. A90
1931	OBrien John R	Cole Information Services	Image pg. A99
1920	SMITH Mary wid WWm P	Cole Information Services	
	Lockaton John lab	Cole Information Services	
	SMITH Mary V janitress B & O R li B	Cole Information Services	

FINDINGS

4546 GLADSTONE ST

<u>Year</u>	<u>Uses</u>	<u>Source</u>	
2017	ELLA OBRIEN	Cole Information Services	
2014	ELLA OBRIEN	Cole Information Services	
2009	ELLA OBRIEN	Cole Information Services	
2004	ELLA OBRIEN	Cole Information Services	
2002	OBrien Jas	DICKMAN DIRECTORIES	Image pg. A4
1999	ROBERT OBRIEN	Cole Information Services	
1994	OBRIEN, JAMES	Cole Information Services	
1985	OBrien Jas	The Bell Telephone Company of Pennsylvania	
1980	OBrien Jas	The Bell Telephone Company of Pennsylvania	
1975	Brien Jas	Cole Information Services	
	OBrien W	Cole Information Services	
	OBrien Vincent	R. L. Polk and Co	Image pg. A13
	OBrien Robt E	R. L. Polk and Co	Image pg. A13
	OBrien James V	R. L. Polk and Co	Image pg. A13
1970	OBRIEN VINCENT	Cole Information Services	Image pg. A21
	OBRIEN ROBT E	Cole Information Services	Image pg. A21
	OBRIEN JAMES V	Cole Information Services	Image pg. A21
1965	OBrien James V B	Cole Information Services	Image pg. A31
	OBrien Robt E B	Cole Information Services	Image pg. A31
	OBrien Vincent B	Cole Information Services	Image pg. A31
1960	OBrien Ela J Mrs	Cole Information Services	Image pg. A41
1956	OBrien Ela Mrs	Cole Information Services	Image pg. A50
1951	OBrien Ela Mrs O	Cole Information Services	Image pg. A58
1946	OBrien Ela Mrs	Cole Information Services	Image pg. A67
1941	OBrien Ela Mrs	R. L. Polk and Co	Image pg. A75
1936	OBrien Ela Mrs	Cole Information Services	Image pg. A90
1931	OBrien Jas F	Cole Information Services	Image pg. A99

4555 GLADSTONE ST

<u>Year</u>	<u>Uses</u>	<u>Source</u>
2017	CARL DIPIETRO	Cole Information Services

FINDINGS

<u>Year</u>	<u>Uses</u>	<u>Source</u>	
2014	CARL DIPIETRO	Cole Information Services	
2009	JOSEPH DIPIETRO	Cole Information Services	
2004	OCCUPANT UNKNOWN	Cole Information Services	
2002	DIPIETROCard	DICKMAN DIRECTORIES	Image pg. A4
1999	CARL DIPIETRO	Cole Information Services	
1994	DIPIETRO, CARL	Cole Information Services	
1992	Di Pietro Carl	The Bell Telephone Company of Pennsylvania	
1985	Di Pietro Carl	The Bell Telephone Company of Pennsylvania	
1980	Di Pietro Carl	The Bell Telephone Company of Pennsylvania	
1975	Di Pietro Carl	R. L. Polk and Co	Image pg. A13
1970	DI PIETRO CARL	Cole Information Services	Image pg. A21
1965	Reis Edw J B	Cole Information Services	Image pg. A31
1960	Vacant	Cole Information Services	Image pg. A41
1956	Reis Edw J	Cole Information Services	Image pg. A50
1951	Reia Edw J	Cole Information Services	Image pg. A59
1946	Reis Edw J	Cole Information Services	Image pg. A67
1941	Reis Edw J	R. L. Polk and Co	Image pg. A75
1936	Hueston Jas	Cole Information Services	Image pg. A90
	Reis Edw J	Cole Information Services	Image pg. A90
1931	Vacant	Cole Information Services	Image pg. A99

4557 GLADSTONE ST

<u>Year</u>	<u>Uses</u>	<u>Source</u>	
2014	THOMAS HESS	Cole Information Services	
2009	THOMAS HESS	Cole Information Services	
2004	OCCUPANT UNKNOWN	Cole Information Services	
2002	HESS Thomas	DICKMAN DIRECTORIES	Image pg. A4
1999	OCCUPANT UNKNOWN	Cole Information Services	
1985	Slusser C	The Bell Telephone Company of Pennsylvania	
1980	Slusser C	The Bell Telephone Company of Pennsylvania	
1975	Monteleone Richd	Cole Information Services	

FINDINGS

<u>Year</u>	<u>Uses</u>	<u>Source</u>	
1975	Monteleone Richd J	R. L. Polk and Co	Image pg. A13
1970	MONTELEONE RICHD J	Cole Information Services	Image pg. A21
1965	Monteleone Richd B	Cole Information Services	Image pg. A31
1960	Scott Walter E	Cole Information Services	Image pg. A41
1956	Burke Margt P Mrs	Cole Information Services	Image pg. A50
1951	Burke Edmund M	Cole Information Services	Image pg. A59
1946	Burke Edmund M	Cole Information Services	Image pg. A67
1941	McClellan Saml	R. L. Polk and Co	Image pg. A75
1936	McClan Saml	Cole Information Services	Image pg. A90
1931	Dias Taylor	Cole Information Services	Image pg. A99
	Clark Wilbur	Cole Information Services	Image pg. A99
1920	Pentek John lab	Cole Information Services	

4559 GLADSTONE ST

<u>Year</u>	<u>Uses</u>	<u>Source</u>	
2017	PETER CHAMBERS	Cole Information Services	
2014	PETER CHAMBERS	Cole Information Services	
2009	PETER CHAMBERS	Cole Information Services	
2004	ANDREW GILL	Cole Information Services	
2002	GILL Andrew	DICKMAN DIRECTORIES	Image pg. A4
	GILL Denise	DICKMAN DIRECTORIES	Image pg. A4
1999	FLORA CALDERONSTECK	Cole Information Services	
	WILLIAM STECK	Cole Information Services	
1994	HORGAN, ANDREW J SR	Cole Information Services	
1992	Horgan Andrew J Sr	The Bell Telephone Company of Pennsylvania	
1985	or In t w drsw J Sr	The Bell Telephone Company of Pennsylvania	
	Hor N HOry Ton Alleghlon Ctr	The Bell Telephone Company of Pennsylvania	
1980	Morgan Andrew J Sr	The Bell Telephone Company of Pennsylvania	
	Horey Robt N	The Bell Telephone Company of Pennsylvania	
1975	Horgan Andrew J	R. L. Polk and Co	Image pg. A13
	Horgan Andrew J Sr	Cole Information Services	

FINDINGS

<u>Year</u>	<u>Uses</u>	<u>Source</u>	
1970	HORGAN ANDREW J	Cole Information Services	Image pg. A21
1965	Horgan Andrew J	Cole Information Services	Image pg. A31
1960	Horgan Andrew J jr	Cole Information Services	Image pg. A41
1956	Horgan Andrew J jr	Cole Information Services	Image pg. A50
1951	Horgan Andrew J jr	Cole Information Services	Image pg. A59
1946	Horgan Andrew J jr	Cole Information Services	Image pg. A67
1941	Horgan Andrew J jr	R. L. Polk and Co	Image pg. A75
1936	McClellan Jas M	Cole Information Services	Image pg. A90
1931	Jenkins Geo A	Cole Information Services	Image pg. A99
1920	Worcester Eliz H wid John	Cole Information Services	
	Worcester Ira D abstractor Title Guaranty Co i	Cole Information Services	

4561 GLADSTONE ST

<u>Year</u>	<u>Uses</u>	<u>Source</u>	
2004	TRACEY CAMPBELL	Cole Information Services	
2002	MARKSRay	DICKMAN DIRECTORIES	Image pg. A4
1975	Mc Feely Ann	R. L. Polk and Co	Image pg. A13
1970	MC FEELY ANNE	Cole Information Services	Image pg. A21
1965	No Return	Cole Information Services	Image pg. A31
1960	Montgomery Harry R	Cole Information Services	Image pg. A41
1956	Montgomery Harry R	Cole Information Services	Image pg. A50
1951	Montgomery Harry R	Cole Information Services	Image pg. A59
1946	Montgomery Harry R	Cole Information Services	Image pg. A67
1941	Camponeschi Louis	R. L. Polk and Co	Image pg. A75
1936	Camponeschi Louis	Cole Information Services	Image pg. A91
1931	Camponeschi Louis	Cole Information Services	Image pg. A99
1920	SULLIVAN Mich lab	Cole Information Services	

4565 GLADSTONE ST

<u>Year</u>	<u>Uses</u>	<u>Source</u>
2017	MARK BRUK	Cole Information Services
2014	ASHLEY AKIN	Cole Information Services
2009	MARK BRUK	Cole Information Services

FINDINGS

<u>Year</u>	<u>Uses</u>	<u>Source</u>	
2004	MARK BRUK	Cole Information Services	
2002	BRUKMark	DICKMAN DIRECTORIES	Image pg. A4
1999	MARK KERIN	Cole Information Services	
1994	KERIN, THOMAS F	Cole Information Services	
1985	Kerin Thos F	The Bell Telephone Company of Pennsylvania	
1980	Kerin Thos F	The Bell Telephone Company of Pennsylvania	
1975	Kerin Thos F	Cole Information Services	
	Kerin Thos F	R. L. Polk and Co	Image pg. A13
1970	KERIN THOS F	Cole Information Services	Image pg. A21
1965	Stana Andrew S B	Cole Information Services	Image pg. A31
	Horgan Rita C B	Cole Information Services	Image pg. A31
1960	Horgan Rita C	Cole Information Services	Image pg. A41
1956	Horgan Cath Mrs	Cole Information Services	Image pg. A50
1951	Horgan Andrew J i	Cole Information Services	Image pg. A59
	Benoit Geo	Cole Information Services	Image pg. A59
1946	Horgan Andrew J	Cole Information Services	Image pg. A67
1941	Horgan Andrew J	R. L. Polk and Co	Image pg. A75
1936	Horgan Andrew J	Cole Information Services	Image pg. A91
1931	Horgan Andrew J	Cole Information Services	Image pg. A99
1920	Horgan Andrew fremn	Cole Information Services	

4567 GLADSTONE ST

<u>Year</u>	<u>Uses</u>	<u>Source</u>	
1970	MC FEELY DAVID	Cole Information Services	Image pg. A21

4569 GLADSTONE ST

<u>Year</u>	<u>Uses</u>	<u>Source</u>	
2017	ALLEN SUNGALA	Cole Information Services	
2014	ALLEN EST	Cole Information Services	
2009	ALLEN SUNGALA	Cole Information Services	
2004	ALLEN SUNGALA	Cole Information Services	
2002	SUNGALAAllen P	DICKMAN DIRECTORIES	Image pg. A4
1999	ALLEN SUN	Cole Information Services	

FINDINGS

<u>Year</u>	<u>Uses</u>	<u>Source</u>	
1994	SUNGALA, ALLEN P	Cole Information Services	
1985	Sungala Allen P	The Bell Telephone Company of Pennsylvania	
1975	Sungala Allen P	R. L. Polk and Co	Image pg. A13
1970	SUNGALA ALLEN P	Cole Information Services	Image pg. A21
1965	Syngala Allen P B	Cole Information Services	Image pg. A31
1960	Benort Geo	Cole Information Services	Image pg. A41
1956	Benoit Geo	Cole Information Services	Image pg. A50
1946	Moran Martin T	Cole Information Services	Image pg. A67
1941	Wright Clarence A	R. L. Polk and Co	Image pg. A75
1936	Wright Clarence A	Cole Information Services	Image pg. A91
1931	Gaughan John W	Cole Information Services	Image pg. A99
1920	Fitzgibbon John A mach	Cole Information Services	
	Fitzgibbon WWm P clk Nat Tube Co	Cole Information Services	
	Fitzgibbon Wm puddler	Cole Information Services	

4573 GLADSTONE ST

<u>Year</u>	<u>Uses</u>	<u>Source</u>	
2017	AZRET ZHAMALDINOV	Cole Information Services	
2004	OCCUPANT UNKNOWN	Cole Information Services	
2002	OPYRCHAL Joseph	DICKMAN DIRECTORIES	Image pg. A4
1999	OCCUPANT UNKNOWN	Cole Information Services	
1985	Malia R T	The Bell Telephone Company of Pennsylvania	
1980	Malia R T	The Bell Telephone Company of Pennsylvania	
1975	Malia R T	R. L. Polk and Co	Image pg. A13
	Malia R T	Cole Information Services	
1970	OPYRCHAL JOSEPH	Cole Information Services	Image pg. A21
1965	Sullivan Chas K B	Cole Information Services	Image pg. A31
1960	Sullivan Chas K	Cole Information Services	Image pg. A41
1956	Sullivan Chas R	Cole Information Services	Image pg. A50
1951	Bird Geo	Cole Information Services	Image pg. A59
	Bird Walter W	Cole Information Services	Image pg. A59
1946	Bird Walter W	Cole Information Services	Image pg. A67

FINDINGS

<u>Year</u>	<u>Uses</u>	<u>Source</u>	
1946	Bird Geo H	Cole Information Services	Image pg. A67
1941	Bird Walter W	R. L. Polk and Co	Image pg. A75
1936	Bird Walter W	Cole Information Services	Image pg. A91
1931	Bird Walter W	Cole Information Services	Image pg. A99

4577 GLADSTONE ST

<u>Year</u>	<u>Uses</u>	<u>Source</u>	
2017	AMY LUCAS	Cole Information Services	
2014	AMY LUCAS	Cole Information Services	
2009	ANTHONY CILLO	Cole Information Services	
2004	ANTHONY CILLO	Cole Information Services	
2002	CILLO Anthony	DICKMAN DIRECTORIES	Image pg. A4
1999	ANTHONY CILLO	Cole Information Services	
1994	CILLO, ANTHONY	Cole Information Services	
1992	Cilo Anthony	The Bell Telephone Company of Pennsylvania	
1980	Gallo Marion J	The Bell Telephone Company of Pennsylvania	
1975	Gallo Marion J	Cole Information Services	
	Gallo Marion J	R. L. Polk and Co	Image pg. A13
1970	GALLO MARION J	Cole Information Services	Image pg. A21
1965	Gallo Marion J B	Cole Information Services	Image pg. A31
1960	Gallo Marion J	Cole Information Services	Image pg. A41
1956	Gallo Marion J	Cole Information Services	Image pg. A50
1951	Beisgen Andrew	Cole Information Services	Image pg. A59
1946	Beiagen Andrew	Cole Information Services	Image pg. A67
1941	Belegen Andrew	R. L. Polk and Co	Image pg. A75
1936	Beisgen Andrew	Cole Information Services	Image pg. A91
1931	Beisgen Andrew	Cole Information Services	Image pg. A99

4616 GLADSTONE ST

<u>Year</u>	<u>Uses</u>	<u>Source</u>	
1920	Jas F lab	Cole Information Services	
	Jos P lab	Cole Information Services	

FINDINGS

4641 GLADSTONE ST

<u>Year</u>	<u>Uses</u>	<u>Source</u>	
2017	JOHN FRAZIER	Cole Information Services	
2014	ELLA WILSON	Cole Information Services	
2009	ELLA WILSON	Cole Information Services	
2004	ELLA FRAZIER	Cole Information Services	
2002	FRAZIER ELLA	DICKMAN DIRECTORIES	Image pg. A4
1975	Frazier Delroy C	Cole Information Services	
1970	FRAZIER DELROY C	Cole Information Services	Image pg. A21
1965	Dorst Ralph A B	Cole Information Services	Image pg. A31
1960	Dorst Ralph A	Cole Information Services	Image pg. A41

4677 GLADSTONE ST

<u>Year</u>	<u>Uses</u>	<u>Source</u>
1920	Biesgen Andrew driver	Cole Information Services

GROVER ST

10 GROVER ST

<u>Year</u>	<u>Uses</u>	<u>Source</u>
1975	Rakowski Peter J	R. L. Polk & Co.

15 GROVER ST

<u>Year</u>	<u>Uses</u>	<u>Source</u>
1975	Fox Raymond C Jr	Cole Information Services

IRVINE

4607 IRVINE

<u>Year</u>	<u>Uses</u>	<u>Source</u>	
1940	filling sta	R.L. Polk CO.	Image pg. A84
	Maund J Clarence	R.L. Polk CO.	Image pg. A84

4619 IRVINE

<u>Year</u>	<u>Uses</u>	<u>Source</u>	
1940	Romick Geo H	R.L. Polk CO.	Image pg. A84

FINDINGS

4621 IRVINE

<u>Year</u>	<u>Uses</u>	<u>Source</u>	
1940	Kebernik Geo A	R.L. Polk CO.	Image pg. A84

4625 IRVINE

<u>Year</u>	<u>Uses</u>	<u>Source</u>	
1940	Merenick John W	R.L. Polk CO.	Image pg. A84
	Palfreeman Henry	R.L. Polk CO.	Image pg. A84

IRVINE ST

4601 IRVINE ST

<u>Year</u>	<u>Uses</u>	<u>Source</u>	
2014	CENTRAL AUTO BODY	Cole Information Services	
2002	BODY CO INC	DICKMAN DIRECTORIES	Image pg. A5
	CENTRAL AUTO	DICKMAN DIRECTORIES	Image pg. A5
	BIRD George	DICKMAN DIRECTORIES	Image pg. A5
1999	CENTRAL AUTO BODY COMPANY INCORPORATED	Cole Information Services	
1994	CENTRAL AUTO BODY CO	Cole Information Services	
1992	Central Auto Body Co Inc	The Bell Telephone Company of Pennsylvania	
1985	CENTRAL AUTO BODY CO INC	The Bell Telephone Company of Pennsylvania	
1980	CENTRAL AUTO BODY CO INC	The Bell Telephone Company of Pennsylvania	
1975	Vacant	R. L. Polk and Co	Image pg. A14
	CENTRAL COAL & SUPPLY CO	Cole Information Services	
1970	CONNOR BUDDY AUTO SERVICE GAS ST	Cole Information Services	Image pg. A22
1965	Maud Ted Auto Serv gas sta	Cole Information Services	Image pg. A32
1960	Vacant	Cole Information Services	Image pg. A42
1956	Hazelwood Auto Serv	Cole Information Services	Image pg. A51
1946	Keystone Auto Service	Cole Information Services	Image pg. A68
1941	Vacant	R. L. Polk and Co	Image pg. A76

4603 IRVINE ST

<u>Year</u>	<u>Uses</u>	<u>Source</u>	
1960	Vacant	Cole Information Services	Image pg. A42

FINDINGS

<u>Year</u>	<u>Uses</u>	<u>Source</u>	
1956	Hazelwood Auto Serv	Cole Information Services	Image pg. A51
1951	Santez Serv Sta	Cole Information Services	Image pg. A60
1946	Maund J Clarence filling sta	Cole Information Services	Image pg. A68

4605 IRVINE ST

<u>Year</u>	<u>Uses</u>	<u>Source</u>	
2017	LASTRA LOCKSMITH	Cole Information Services	
	FORWARD LITHOGRAPHY	Cole Information Services	
2014	FORWARD LITHOGRAPHY	Cole Information Services	
2004	OCCUPANT UNKNOWN	Cole Information Services	
1999	PETERS DALE E PRINTING COMPANY	Cole Information Services	
1994	DALE E PETERS PRINTING CO	Cole Information Services	
1985	PE TE RS DALE E PRIN TIN G CO	The Bell Telephone Company of Pennsylvania	
1980	PE TE RS DALE E PRIN TIN G CO	The Bell Telephone Company of Pennsylvania	
1975	PE TE RS DALE E PRIN TIN G CO	Cole Information Services	
	Peters Dale E Printing Co	R. L. Polk and Co	Image pg. A14
1970	BAER ELEANOR MRS	Cole Information Services	Image pg. A22
	BAER AUTO SERVICE	Cole Information Services	Image pg. A22
1965	Baer Richd J	Cole Information Services	Image pg. A32
	Baer Auto Serv repr	Cole Information Services	Image pg. A32
1960	Baer Auto Serv	Cole Information Services	Image pg. A42
1956	Baer Auto Sales	Cole Information Services	Image pg. A51

4607 IRVINE ST

<u>Year</u>	<u>Uses</u>	<u>Source</u>	
1965	Baer Auto Sales	Cole Information Services	Image pg. A32
1941	Maund J Clarence fillig sta	R. L. Polk and Co	Image pg. A76

4619 IRVINE ST

<u>Year</u>	<u>Uses</u>	<u>Source</u>
2014	RAYMOND BOOTH	Cole Information Services
2009	DJ RAY N BUNZ STAR	Cole Information Services
	VERNICE CORBIN	Cole Information Services

FINDINGS

<u>Year</u>	<u>Uses</u>	<u>Source</u>	
1975	Freeman Lenny	R. L. Polk and Co	Image pg. A14
1970	MURRAY CECIL	Cole Information Services	Image pg. A22
1965	Ray Robt	Cole Information Services	Image pg. A32
1960	Vacant	Cole Information Services	Image pg. A42
1956	No return	Cole Information Services	Image pg. A51
1951	Schuster Richd T	Cole Information Services	Image pg. A60
	Maloney Mary A Mrs	Cole Information Services	Image pg. A60
1946	Chilton Walter R	Cole Information Services	Image pg. A68
1941	Romick Geo H	R. L. Polk and Co	Image pg. A76
	Romick Herbert	R. L. Polk and Co	Image pg. A76
1936	Soltez Geo	Cole Information Services	Image pg. A92
1931	Chamberlin Chas D	Cole Information Services	Image pg. A100

4621 IRVINE ST

<u>Year</u>	<u>Uses</u>	<u>Source</u>	
2017	STEPHANIE ANDERSON	Cole Information Services	
2014	STEPHANIE ANDERSON	Cole Information Services	
2009	OCCUPANT UNKNOWN	Cole Information Services	
2004	OCCUPANT UNKNOWN	Cole Information Services	
2002	POWELL John	DICKMAN DIRECTORIES	Image pg. A5
1975	Williams Debbie	R. L. Polk and Co	Image pg. A14
1970	JONES LOUIS E	Cole Information Services	Image pg. A22
1965	Butler Oyama	Cole Information Services	Image pg. A32
1960	McFarland Harry	Cole Information Services	Image pg. A42
1956	McFarland Harry	Cole Information Services	Image pg. A51
1951	Crookshank Eliz Mrs	Cole Information Services	Image pg. A60
1946	Quigley Stella Mrs	Cole Information Services	Image pg. A68
1941	Kebernik Geo A	R. L. Polk and Co	Image pg. A76
1936	Elliott Geo H	Cole Information Services	Image pg. A92
1931	Elliott Geo H	Cole Information Services	Image pg. A100

4625 IRVINE ST

<u>Year</u>	<u>Uses</u>	<u>Source</u>
2017	SOLOMON GROOMES	Cole Information Services

FINDINGS

<u>Year</u>	<u>Uses</u>	<u>Source</u>	
2014	SOLOMON GROOMES	Cole Information Services	
2009	SOLOMON GROOMES	Cole Information Services	
2002	GROOMES Ethel	DICKMAN DIRECTORIES	Image pg. A5
1999	SOLOMON GROOMES	Cole Information Services	
1994	GROOMES, ETHEL	Cole Information Services	
1992	Groomes Ethel	The Bell Telephone Company of Pennsylvania	
1985	Jackson Geo Wallace	The Bell Telephone Company of Pennsylvania	
1980	Peters Jas	The Bell Telephone Company of Pennsylvania	
	Peters Raymond	The Bell Telephone Company of Pennsylvania	
1975	Peters James	R. L. Polk and Co	Image pg. A14
	Peters Hilda	Cole Information Services	
1970	TILLMAN DELLA	Cole Information Services	Image pg. A22
1965	Mc White Calvester	Cole Information Services	Image pg. A32
1960	No return	Cole Information Services	Image pg. A42
1956	Zelahy Anthony J	Cole Information Services	Image pg. A51
1951	Zelahy Anthony J	Cole Information Services	Image pg. A60
1946	Zelaky Anthony	Cole Information Services	Image pg. A68
1941	Merenick John W	R. L. Polk and Co	Image pg. A76
	Palfreeman Henry	R. L. Polk and Co	Image pg. A76
1936	Stader Jos	Cole Information Services	Image pg. A92
1931	Zelahy Julia A Mrs	Cole Information Services	Image pg. A100

4627 IRVINE ST

<u>Year</u>	<u>Uses</u>	<u>Source</u>	
2004	OCCUPANT UNKNOWN	Cole Information Services	
2002	WEBER Gerald	DICKMAN DIRECTORIES	Image pg. A5
1985	Dans Auto & Truck Body Repair	The Bell Telephone Company of Pennsylvania	
1980	Dans Auto & Truck Body Repair	The Bell Telephone Company of Pennsylvania	
1975	Dans Auto Body	R. L. Polk and Co	Image pg. A14
1970	VACANT	Cole Information Services	Image pg. A22

FINDINGS

<u>Year</u>	<u>Uses</u>	<u>Source</u>	
1965	Expert Printing Co	Cole Information Services	Image pg. A32
1960	Expert Printing Co	Cole Information Services	Image pg. A42
1956	Expert Printing Co	Cole Information Services	Image pg. A51
1951	City Products Corp	Cole Information Services	Image pg. A60
	City Ice & Fuel	Cole Information Services	Image pg. A60
	4701 Keberniks Ant E	Cole Information Services	Image pg. A60

4629 IRVINE ST

<u>Year</u>	<u>Uses</u>	<u>Source</u>	
2002	MARTIN Media	DICKMAN DIRECTORIES	Image pg. A5
1965	Gonn Michi Celebrity Lounge	Cole Information Services	Image pg. A32
1960	Expert Printing Co	Cole Information Services	Image pg. A42
1956	Expert Printing Co	Cole Information Services	Image pg. A51

4632 IRVINE ST

<u>Year</u>	<u>Uses</u>	<u>Source</u>	
1960	Vilsack Auto Service	Cole Information Services	Image pg. A42

4650 IRVINE ST

<u>Year</u>	<u>Uses</u>	<u>Source</u>	
2017	ALMONO LP	Cole Information Services	
1999	MONONGAHELA CONNECTING RAILROAD COMPANY THE	Cole Information Services	
	LTV STEEL COMPANY	Cole Information Services	
	LTV STEEL COMPANY INCORPORATED PITTSBURGH WORKS	Cole Information Services	

MONONGAHELA

4500 MONONGAHELA

<u>Year</u>	<u>Uses</u>	<u>Source</u>	
1925	Mobile	Cole Information Services	

4501 MONONGAHELA

<u>Year</u>	<u>Uses</u>	<u>Source</u>	
1940	Montgomery Harry R	R.L. Polk CO.	Image pg. A85

FINDINGS

4503 MONONGAHELA

<u>Year</u>	<u>Uses</u>	<u>Source</u>	
1940	Hart Leo P	R.L. Polk CO.	Image pg. A85
1920	CONNORS Ohas F ensg	Cole Information Services	

4505 MONONGAHELA

<u>Year</u>	<u>Uses</u>	<u>Source</u>	
1940	Ackenhill Edw	R.L. Polk CO.	Image pg. A85
1920	Ackenheil Edw glass inspr	Cole Information Services	

4509 MONONGAHELA

<u>Year</u>	<u>Uses</u>	<u>Source</u>	
1940	Weaver Chas E	R.L. Polk CO.	Image pg. A85

4511 MONONGAHELA

<u>Year</u>	<u>Uses</u>	<u>Source</u>	
1940	Joseph Howard E	R.L. Polk CO.	Image pg. A85

4516 MONONGAHELA

<u>Year</u>	<u>Uses</u>	<u>Source</u>	
1940	Pleunik Jos	R.L. Polk CO.	Image pg. A85
1920	Blunik Jos lab	Cole Information Services	
	Plennik Mary clk Pa System	Cole Information Services	
	Blunik Mary elk	Cole Information Services	

4520 MONONGAHELA

<u>Year</u>	<u>Uses</u>	<u>Source</u>	
1940	Hunter Converse	R.L. Polk CO.	Image pg. A85

4522 MONONGAHELA

<u>Year</u>	<u>Uses</u>	<u>Source</u>	
1940	Sapp Sim S	R.L. Polk CO.	Image pg. A85

4523 MONONGAHELA

<u>Year</u>	<u>Uses</u>	<u>Source</u>	
1940	Alexin Frank F	R.L. Polk CO.	Image pg. A85

FINDINGS

4524 MONONGAHELA

<u>Year</u>	<u>Uses</u>	<u>Source</u>	
1940	Williams Jehu B	R.L. Polk CO.	Image pg. A85

4526 MONONGAHELA

<u>Year</u>	<u>Uses</u>	<u>Source</u>	
1940	Saunders Moses L	R.L. Polk CO.	Image pg. A85

4529 MONONGAHELA

<u>Year</u>	<u>Uses</u>	<u>Source</u>	
1940	Harris Geo D	R.L. Polk CO.	Image pg. A85

4531 MONONGAHELA

<u>Year</u>	<u>Uses</u>	<u>Source</u>	
1992	Craig H	The Bell Telephone Company of Pennsylvania	
	Craig Sascha H	The Bell Telephone Company of Pennsylvania	
1940	Craig Henry C	R.L. Polk CO.	Image pg. A85

4533 MONONGAHELA

<u>Year</u>	<u>Uses</u>	<u>Source</u>	
1940	Pugh Henry M	R.L. Polk CO.	Image pg. A85

4535 MONONGAHELA

<u>Year</u>	<u>Uses</u>	<u>Source</u>	
1940	Nelson Edw	R.L. Polk CO.	Image pg. A85

4536 MONONGAHELA

<u>Year</u>	<u>Uses</u>	<u>Source</u>	
1940	Brown Herbert	R.L. Polk CO.	Image pg. A85
	Cato Clifford L	R.L. Polk CO.	Image pg. A85
	Stewart Alex D	R.L. Polk CO.	Image pg. A85
1925	Grover way	Cole Information Services	
1920	STEWART Alex D lab	Cole Information Services	

4537 MONONGAHELA

<u>Year</u>	<u>Uses</u>	<u>Source</u>	
1940	Price Edw	R.L. Polk CO.	Image pg. A85

FINDINGS

4538 MONONGAHELA

<u>Year</u>	<u>Uses</u>	<u>Source</u>	
1940	Carr Berry I	R.L. Polk CO.	Image pg. A85
	Zellars Eii M	R.L. Polk CO.	Image pg. A85
1920	HARRIS Geo D driver Beehner & Bro	Cole Information Services	
	Blackmann Jos lab	Cole Information Services	

4600 MONONGAHELA

<u>Year</u>	<u>Uses</u>	<u>Source</u>	
1925	Tullymet	Cole Information Services	

4601 MONONGAHELA

<u>Year</u>	<u>Uses</u>	<u>Source</u>	
1940	Pleunik Adolph	R.L. Polk CO.	Image pg. A85

4603 MONONGAHELA

<u>Year</u>	<u>Uses</u>	<u>Source</u>	
1992	Cobbett Allen MD Park Bldg	The Bell Telephone Company of Pennsylvania	
	Cobb Wm P	The Bell Telephone Company of Pennsylvania	
1940	Bell Jay C	R.L. Polk CO.	Image pg. A85

4604 MONONGAHELA

<u>Year</u>	<u>Uses</u>	<u>Source</u>	
1940	Benkovsky Frank	R.L. Polk CO.	Image pg. A85
	Tokos Ernest R	R.L. Polk CO.	Image pg. A85

4605 MONONGAHELA

<u>Year</u>	<u>Uses</u>	<u>Source</u>	
1940	Raab Wm B	R.L. Polk CO.	Image pg. A85

4607 MONONGAHELA

<u>Year</u>	<u>Uses</u>	<u>Source</u>	
1992	Butler Robt	The Bell Telephone Company of Pennsylvania	
1940	Lynch Jas J	R.L. Polk CO.	Image pg. A85

FINDINGS

4609 MONONGAHELA

<u>Year</u>	<u>Uses</u>	<u>Source</u>	
1940	Murray Jos R	R.L. Polk CO.	Image pg. A85

4610 MONONGAHELA

<u>Year</u>	<u>Uses</u>	<u>Source</u>	
1940	Regan Timothy J	R.L. Polk CO.	Image pg. A85

4611 MONONGAHELA

<u>Year</u>	<u>Uses</u>	<u>Source</u>	
1940	Fischer Louis M	R.L. Polk CO.	Image pg. A85

4612 MONONGAHELA

<u>Year</u>	<u>Uses</u>	<u>Source</u>	
1940	Hudson Walter E	R.L. Polk CO.	Image pg. A85

4613 MONONGAHELA

<u>Year</u>	<u>Uses</u>	<u>Source</u>	
1940	Laird David A	R.L. Polk CO.	Image pg. A85

4614 MONONGAHELA

<u>Year</u>	<u>Uses</u>	<u>Source</u>	
1992	Bennett Eugene F	The Bell Telephone Company of Pennsylvania	
1940	Miller Fred	R.L. Polk CO.	Image pg. A85

4652 MONONGAHELA

<u>Year</u>	<u>Uses</u>	<u>Source</u>	
1920	Brennan Dorothy E clk Atl Refinery Co	Cole Information Services	

4656 MONONGAHELA

<u>Year</u>	<u>Uses</u>	<u>Source</u>	
1920	Schiffhauer Jas A shipper Reed Co Inc	Cole Information Services	

4700 MONONGAHELA

<u>Year</u>	<u>Uses</u>	<u>Source</u>	
1925	Berw ick	Cole Information Services	

FINDINGS

4701 MONONGAHELA

<u>Year</u>	<u>Uses</u>	<u>Source</u>	
1940	Miller Frank	R.L. Polk CO.	Image pg. A85

4703 MONONGAHELA

<u>Year</u>	<u>Uses</u>	<u>Source</u>	
1940	Stader Jos I	R.L. Polk CO.	Image pg. A85

4705 MONONGAHELA

<u>Year</u>	<u>Uses</u>	<u>Source</u>	
1992	Ejdrige Dudley C	The Bell Telephone Company of Pennsylvania	
1940	Phillips Saml W	R.L. Polk CO.	Image pg. A85

4707 MONONGAHELA

<u>Year</u>	<u>Uses</u>	<u>Source</u>	
1940	Harris Henry	R.L. Polk CO.	Image pg. A85

4709 MONONGAHELA

<u>Year</u>	<u>Uses</u>	<u>Source</u>	
1940	Bence Bertha Mrs	R.L. Polk CO.	Image pg. A85
1920	Lyne Jas tailor	Cole Information Services	
	GOBMAN Mary wid Frank	Cole Information Services	
	Gormak Florence elk	Cole Information Services	
	Gormak Eva elk	Cole Information Services	

4710 MONONGAHELA

<u>Year</u>	<u>Uses</u>	<u>Source</u>	
1940	Fekete Esther Mrs	R.L. Polk CO.	Image pg. A85
	Stasch Walter	R.L. Polk CO.	Image pg. A85

4711 MONONGAHELA

<u>Year</u>	<u>Uses</u>	<u>Source</u>	
1940	Brody Chas A	R.L. Polk CO.	Image pg. A85
1920	LLOYD Thos H	Cole Information Services	

FINDINGS

4712 MONONGAHELA

<u>Year</u>	<u>Uses</u>	<u>Source</u>	
1940	Sullivan Patk J	R.L. Polk CO.	Image pg. A85
1925	Minden	Cole Information Services	

4713 MONONGAHELA

<u>Year</u>	<u>Uses</u>	<u>Source</u>	
1992	Goldston M	The Bell Telephone Company of Pennsylvania	
1940	May Wm R	R.L. Polk CO.	Image pg. A85

4714 MONONGAHELA

<u>Year</u>	<u>Uses</u>	<u>Source</u>	
1940	McNelis Wm Jr	R.L. Polk CO.	Image pg. A85
1920	Tobey Louis ptnmkr	Cole Information Services	
	Tobey Earl elk	Cole Information Services	

4715 MONONGAHELA

<u>Year</u>	<u>Uses</u>	<u>Source</u>	
1992	Ethridge Jack	The Bell Telephone Company of Pennsylvania	
1940	Bird Geo H	R.L. Polk CO.	Image pg. A85
1920	Roderus Rose tchr	Cole Information Services	
	Roderus Fred lab	Cole Information Services	

4717 MONONGAHELA

<u>Year</u>	<u>Uses</u>	<u>Source</u>	
1940	Chorba Michl	R.L. Polk CO.	Image pg. A85
1920	Chorba Michl lab	Cole Information Services	

4721 MONONGAHELA

<u>Year</u>	<u>Uses</u>	<u>Source</u>	
1940	Palkovich Jos	R.L. Polk CO.	Image pg. A85

4723 MONONGAHELA

<u>Year</u>	<u>Uses</u>	<u>Source</u>	
1940	Glow acki Peter	R.L. Polk CO.	Image pg. A85

FINDINGS

4727 MONONGAHELA

<u>Year</u>	<u>Uses</u>	<u>Source</u>	
1992	Cooper Brenda J	The Bell Telephone Company of Pennsylvania	
1940	Roderus Fredk	R.L. Polk CO.	Image pg. A85

MONONGAHELA AVE

4715 MONONGAHELA AVE

<u>Year</u>	<u>Uses</u>	<u>Source</u>
1975	Alexander Louis	Cole Information Services

MONONGAHELA ST

4500 MONONGAHELA ST

<u>Year</u>	<u>Uses</u>	<u>Source</u>	
1975	Mc Nary Hattie L	R. L. Polk and Co	Image pg. A15
1970	MC NARY THOS	Cole Information Services	Image pg. A23
1965	Mc Nary Thos	Cole Information Services	Image pg. A33
1960	Bryant Jnhnie M	Cole Information Services	Image pg. A43
	Johnson Minnie Mrs	Cole Information Services	Image pg. A43
1956	Johnson Eisha	Cole Information Services	Image pg. A52
1951	Heffner Paul	Cole Information Services	Image pg. A61
1946	Heffner Paul	Cole Information Services	Image pg. A69

4501 MONONGAHELA ST

<u>Year</u>	<u>Uses</u>	<u>Source</u>	
1941	Vacant	R. L. Polk and Co	Image pg. A77
1936	Guffey Wm C	Cole Information Services	Image pg. A93
	Montgomery Harry R	Cole Information Services	Image pg. A93
1931	Guffey Wm C	Cole Information Services	Image pg. A101
	Montgomery Harry R	Cole Information Services	Image pg. A101

4502 MONONGAHELA ST

<u>Year</u>	<u>Uses</u>	<u>Source</u>	
1975	Kish Steven	R. L. Polk and Co	Image pg. A15
1970	CH K SADIE	Cole Information Services	Image pg. A23

FINDINGS

<u>Year</u>	<u>Uses</u>	<u>Source</u>	
1965	Chek Rose M Mrs B	Cole Information Services	Image pg. A33
1960	Chek Rose M Mrs	Cole Information Services	Image pg. A43
1956	Chek Rose M Mrs	Cole Information Services	Image pg. A52
1951	Chek B ose Mrs O	Cole Information Services	Image pg. A61
1946	Chek Rose Mrs	Cole Information Services	Image pg. A69
1931	Munsch Jos	Cole Information Services	Image pg. A101

4503 MONONGAHELA ST

<u>Year</u>	<u>Uses</u>	<u>Source</u>	
2002	POLLARD Thaddeus	DICKMAN DIRECTORIES	Image pg. A6
1975	Pollard Thaddens	R. L. Polk and Co	Image pg. A15
1970	POLLARD THADDEUS	Cole Information Services	Image pg. A23
1965	Pollard Thaddeus B	Cole Information Services	Image pg. A33
1960	Reid Russell J	Cole Information Services	Image pg. A43
1956	Reid Russell J	Cole Information Services	Image pg. A52
1951	Frantz Harvey W	Cole Information Services	Image pg. A61
1946	Frantz Harvey	Cole Information Services	Image pg. A69
1941	Hart Leo P	R. L. Polk and Co	Image pg. A77
1936	Hart Leo P	Cole Information Services	Image pg. A93
1931	MacDonald Jas E	Cole Information Services	Image pg. A101
	Sestak Martin	Cole Information Services	Image pg. A101

4505 MONONGAHELA ST

<u>Year</u>	<u>Uses</u>	<u>Source</u>	
1975	Masnic Allen D	R. L. Polk and Co	Image pg. A15
1970	MOTTON ALONZO	Cole Information Services	Image pg. A23
	MC CLUNG GUSTAVE	Cole Information Services	Image pg. A23
1965	Carter Helen	Cole Information Services	Image pg. A33
1960	Wooding Leona	Cole Information Services	Image pg. A43
	McClung Frank H	Cole Information Services	Image pg. A43
1956	McClung Frank H	Cole Information Services	Image pg. A52
1951	Ackenheil Edw	Cole Information Services	Image pg. A61
1946	Ackenhill Edw	Cole Information Services	Image pg. A69
1941	Ackenhill Edw	R. L. Polk and Co	Image pg. A77

FINDINGS

<u>Year</u>	<u>Uses</u>	<u>Source</u>	
1931	Vacant	Cole Information Services	Image pg. A101

4509 MONONGAHELA ST

<u>Year</u>	<u>Uses</u>	<u>Source</u>	
1975	Vacant	R. L. Polk and Co	Image pg. A15
1970	VACANT	Cole Information Services	Image pg. A23
1965	1 affer Richd B	Cole Information Services	Image pg. A33
	Moton Lonny	Cole Information Services	Image pg. A33
1960	Humphries Richd A	Cole Information Services	Image pg. A43
	Jasper Hilda Mrs	Cole Information Services	Image pg. A43
1956	Jasper Hilda Mrs	Cole Information Services	Image pg. A52
	Humphries Richd A	Cole Information Services	Image pg. A52
1951	Brandon Thos	Cole Information Services	Image pg. A61
1946	Ritz Geo	Cole Information Services	Image pg. A69
1941	Haagen Paul C Rev	R. L. Polk and Co	Image pg. A77
	Weaver Chas E	R. L. Polk and Co	Image pg. A77
1936	Fulton Alice M	Cole Information Services	Image pg. A93
	Weaver Chas E	Cole Information Services	Image pg. A93
1931	Wise Agnes Mrs	Cole Information Services	Image pg. A101
	Jones Geo L	Cole Information Services	Image pg. A101
	Weaver Chas E	Cole Information Services	Image pg. A101

4511 MONONGAHELA ST

<u>Year</u>	<u>Uses</u>	<u>Source</u>	
1946	Novotney Wm	Cole Information Services	Image pg. A69
1941	Davies Eliz Mrs	R. L. Polk and Co	Image pg. A77
1936	Joseph How ard E	Cole Information Services	Image pg. A93
1931	Joseph How ard E	Cole Information Services	Image pg. A101

4516 MONONGAHELA ST

<u>Year</u>	<u>Uses</u>	<u>Source</u>	
2004	OCCUPANT UNKNOWN	Cole Information Services	
2002	EDWARDS	DICKMAN DIRECTORIES	Image pg. A6
	Willamenia	DICKMAN DIRECTORIES	Image pg. A6

FINDINGS

<u>Year</u>	<u>Uses</u>	<u>Source</u>	
1970	JONES ROSA	Cole Information Services	Image pg. A23
1965	Finch Catherine L Mrs	Cole Information Services	Image pg. A33
1960	Amorine Jas	Cole Information Services	Image pg. A43
1956	Amorine Jas	Cole Information Services	Image pg. A52
1951	Pleunik Jos	Cole Information Services	Image pg. A61
	Humphreslchd A	Cole Information Services	Image pg. A61
1946	Pleunik Jos	Cole Information Services	Image pg. A69
1941	Pleunik Jos	R. L. Polk and Co	Image pg. A77
1936	Pleunik Jos	Cole Information Services	Image pg. A93
1931	Pleunik Jos	Cole Information Services	Image pg. A101

4519 MONONGAHELA ST

<u>Year</u>	<u>Uses</u>	<u>Source</u>	
2002	CYPRYCH Stanley	DICKMAN DIRECTORIES	Image pg. A6

4520 MONONGAHELA ST

<u>Year</u>	<u>Uses</u>	<u>Source</u>	
2017	ANGELA BALTIMORE	Cole Information Services	
2014	A WOOD	Cole Information Services	
2009	MAURICE COLE	Cole Information Services	
2004	ERIC GODFREY	Cole Information Services	
2002	GODFREY Eric	DICKMAN DIRECTORIES	Image pg. A6
1994	MCCRAY, WILLIAM	Cole Information Services	
1975	Rice Rocseveit	R. L. Polk and Co	Image pg. A15
1970	RICE ROOSEVELT	Cole Information Services	Image pg. A23
1965	Rice Roosevelt	Cole Information Services	Image pg. A33
1960	Rice Roosevelt	Cole Information Services	Image pg. A43
1956	Rice Isaac	Cole Information Services	Image pg. A52
1951	Vacant	Cole Information Services	Image pg. A61
1946	Brantly Jas	Cole Information Services	Image pg. A69
1941	Ward Richd	R. L. Polk and Co	Image pg. A77
1936	Hunter Converse	Cole Information Services	Image pg. A93
1931	Avery Richd B	Cole Information Services	Image pg. A101

FINDINGS

4522 MONONGAHELA ST

<u>Year</u>	<u>Uses</u>	<u>Source</u>	
2014	OCCUPANT UNKNOWN	Cole Information Services	
2009	OCCUPANT UNKNOWN	Cole Information Services	
2004	OCCUPANT UNKNOWN	Cole Information Services	
2002	SAPPSim	DICKMAN DIRECTORIES	Image pg. A6
1975	Jones Ollie	Cole Information Services	
	No Return	R. L. Polk and Co	Image pg. A15
1970	JONES DUCHESS	Cole Information Services	Image pg. A23
1965	Vaughn Clarence E	Cole Information Services	Image pg. A33
1960	No return	Cole Information Services	Image pg. A43
1956	Sapp Sim S	Cole Information Services	Image pg. A52
1951	Sapp Sim SO	Cole Information Services	Image pg. A61
1946	Sapp Sim S	Cole Information Services	Image pg. A69
1941	Sapp Sim S	R. L. Polk and Co	Image pg. A77
1936	Sapp Sim S	Cole Information Services	Image pg. A93
1931	Sapp Simon	Cole Information Services	Image pg. A101

4523 MONONGAHELA ST

<u>Year</u>	<u>Uses</u>	<u>Source</u>	
2017	WILLIAM GREEN	Cole Information Services	
2014	WILLIAM GREEN	Cole Information Services	
2009	WILLIAM GREEN	Cole Information Services	
2004	WILLIAM GREEN	Cole Information Services	
2002	GREEN Willam	DICKMAN DIRECTORIES	Image pg. A6
	LAWSONL	DICKMAN DIRECTORIES	Image pg. A6
1975	Suber Magory	R. L. Polk and Co	Image pg. A15
1970	SUBER MAGORY	Cole Information Services	Image pg. A23
1965	Suber Magory	Cole Information Services	Image pg. A33
1960	Suber Magory	Cole Information Services	Image pg. A43
1956	Suber Magory	Cole Information Services	Image pg. A52
1951	Suber Msgory O	Cole Information Services	Image pg. A61
1946	Suber Margary Mrs	Cole Information Services	Image pg. A69
1941	Alexin Frank F	R. L. Polk and Co	Image pg. A77

FINDINGS

<u>Year</u>	<u>Uses</u>	<u>Source</u>	
1936	Alexin Frank F	Cole Information Services	Image pg. A93
1931	Alexin Frank	Cole Information Services	Image pg. A101

4524 MONONGAHELA ST

<u>Year</u>	<u>Uses</u>	<u>Source</u>	
2014	OCCUPANT UNKNOWN	Cole Information Services	
2009	OCCUPANT UNKNOWN	Cole Information Services	
2002	BRYANT Olive	DICKMAN DIRECTORIES	Image pg. A6
1980	Williams Willa M	The Bell Telephone Company of Pennsylvania	
1975	Williams Wills M Mrs	R. L. Polk and Co	Image pg. A15
1970	WILLIAMS WILLA M MRS	Cole Information Services	Image pg. A23
1965	Williams Williamæ M Mrs	Cole Information Services	Image pg. A33
1960	Williams Williamæ Mrs	Cole Information Services	Image pg. A43
1956	Williams Willmae Mrs	Cole Information Services	Image pg. A52
1951	Williams Jehu BO	Cole Information Services	Image pg. A61
1946	Williams J B	Cole Information Services	Image pg. A69
1941	Williams Jenu B	R. L. Polk and Co	Image pg. A77
1936	Williams Jehu B	Cole Information Services	Image pg. A93
1931	Williams Geo	Cole Information Services	Image pg. A101
	Williams John	Cole Information Services	Image pg. A101

4525 MONONGAHELA ST

<u>Year</u>	<u>Uses</u>	<u>Source</u>	
2017	HOMER CRAIG	Cole Information Services	
2014	HOMER CRAIG	Cole Information Services	
2009	HOMER CRAIG	Cole Information Services	
2004	HOMER CRAIG	Cole Information Services	
2002	CRAIG Sascha	DICKMAN DIRECTORIES	Image pg. A6
	CRAIGHC	DICKMAN DIRECTORIES	Image pg. A6
	CRAIGH	DICKMAN DIRECTORIES	Image pg. A6
1999	SASCHA CRAIG	Cole Information Services	
1994	CRAIG, SASCHA H	Cole Information Services	
1975	Craig Henry C	R. L. Polk and Co	Image pg. A15

FINDINGS

<u>Year</u>	<u>Uses</u>	<u>Source</u>	
1970	CRAIG HENRY C	Cole Information Services	Image pg. A23
1965	Craig Henry C B	Cole Information Services	Image pg. A33
1960	Craig Henry C	Cole Information Services	Image pg. A43

4526 MONONGAHELA ST

<u>Year</u>	<u>Uses</u>	<u>Source</u>	
2014	OCCUPANT UNKNOWN	Cole Information Services	
2009	OCCUPANT UNKNOWN	Cole Information Services	
1999	OCCUPANT UNKNOWN	Cole Information Services	
1980	Saunders V	The Bell Telephone Company of Pennsylvania	
1975	Saunders Vernon	Cole Information Services	
	Saunder Vernon L	R. L. Polk and Co	Image pg. A15
1970	SAUNDER VERNON L	Cole Information Services	Image pg. A23
1965	Saunder Vernon L B	Cole Information Services	Image pg. A33
1960	Saunders Louise Mrs	Cole Information Services	Image pg. A43
1956	Saunders Louise Mrs	Cole Information Services	Image pg. A52
	Saunders Vernon L	Cole Information Services	Image pg. A52
1951	Saunders Moses L	Cole Information Services	Image pg. A61
1946	Saunders Moses L	Cole Information Services	Image pg. A69
1941	Saunders Moses L	R. L. Polk and Co	Image pg. A77
1936	Saunders Moses L	Cole Information Services	Image pg. A93
1931	Saunders Moses L	Cole Information Services	Image pg. A101

4529 MONONGAHELA ST

<u>Year</u>	<u>Uses</u>	<u>Source</u>	
2017	OSCAR SEALEY	Cole Information Services	
2014	OCCUPANT UNKNOWN	Cole Information Services	
2009	OCCUPANT UNKNOWN	Cole Information Services	
2004	OSCAR SEALEY	Cole Information Services	
2002	WHITAKER Isaac	DICKMAN DIRECTORIES	Image pg. A6
	SEALEY Oscar L	DICKMAN DIRECTORIES	Image pg. A6
1999	OSCAR SEALEY	Cole Information Services	
1975	Sealey Oscar L	R. L. Polk and Co	Image pg. A15

FINDINGS

<u>Year</u>	<u>Uses</u>	<u>Source</u>	
1970	SEALEY OSCAR L	Cole Information Services	Image pg. A23
1965	Sealey Oscar L	Cole Information Services	Image pg. A33
1960	Whitaker Isaac	Cole Information Services	Image pg. A43
1956	Whitaker Isaac	Cole Information Services	Image pg. A52
1951	Whitaker Isaac	Cole Information Services	Image pg. A61
1946	Harris Julia Mrs	Cole Information Services	Image pg. A69
1941	Harris Geo D	R. L. Polk and Co	Image pg. A77
1936	Harris Geo D	Cole Information Services	Image pg. A93
1931	Harris Geo D	Cole Information Services	Image pg. A101

4531 MONONGAHELA ST

<u>Year</u>	<u>Uses</u>	<u>Source</u>	
2009	OCCUPANT UNKNOWN	Cole Information Services	
2004	OCCUPANT UNKNOWN	Cole Information Services	
2002	CRAIGHomer	DICKMAN DIRECTORIES	Image pg. A6
1985	Crag H	The Bell Telephone Company of Pennsylvania	
1980	Craig H	The Bell Telephone Company of Pennsylvania	
1975	Craig Hamer	R. L. Polk and Co	Image pg. A15
1970	CRAIG HOMER C	Cole Information Services	Image pg. A23
1965	No Return	Cole Information Services	Image pg. A33
1960	Freeze Thomas jr	Cole Information Services	Image pg. A43
1956	Craig Henry C	Cole Information Services	Image pg. A52
1951	Craig Henry CO	Cole Information Services	Image pg. A61
1946	Craig Henry C	Cole Information Services	Image pg. A69
1941	Craig Henry C	R. L. Polk and Co	Image pg. A77
1936	Craig Henry C	Cole Information Services	Image pg. A93
1931	Durham Nickolas	Cole Information Services	Image pg. A101

4533 MONONGAHELA ST

<u>Year</u>	<u>Uses</u>	<u>Source</u>	
2009	SASCHA CRAIG	Cole Information Services	
2004	OCCUPANT UNKNOWN	Cole Information Services	
1965	Tillman Sherelene	Cole Information Services	Image pg. A33

FINDINGS

<u>Year</u>	<u>Uses</u>	<u>Source</u>	
1960	Yarbough Paul	Cole Information Services	Image pg. A43
1956	Yarbough Paul	Cole Information Services	Image pg. A52
1951	Milner Foster	Cole Information Services	Image pg. A61
1946	Milner Foster	Cole Information Services	Image pg. A69
1941	Pugh Henry M	R. L. Polk and Co	Image pg. A77
1936	Pugh Henry M	Cole Information Services	Image pg. A93
1931	Hoard Orion	Cole Information Services	Image pg. A101

4534 MONONGAHELA ST

<u>Year</u>	<u>Uses</u>	<u>Source</u>	
1960	Berrys Barber Shop	Cole Information Services	Image pg. A43
1956	Brown Mell	Cole Information Services	Image pg. A52
1951	No return	Cole Information Services	Image pg. A61
1936	Stewart Alex	Cole Information Services	Image pg. A93

4535 MONONGAHELA ST

<u>Year</u>	<u>Uses</u>	<u>Source</u>	
1965	Burton Ralph D	Cole Information Services	Image pg. A33
1960	Stewart Henry A	Cole Information Services	Image pg. A43
1956	Stewart Henry A	Cole Information Services	Image pg. A52
1951	Blue Pearl Mrs	Cole Information Services	Image pg. A61
1946	Nelson Anna Mrs	Cole Information Services	Image pg. A69
1941	Nelson Edw	R. L. Polk and Co	Image pg. A77
1936	Selson Edw	Cole Information Services	Image pg. A93
1931	Nelson Edw	Cole Information Services	Image pg. A101

4536 MONONGAHELA ST

<u>Year</u>	<u>Uses</u>	<u>Source</u>	
1965	Vacant	Cole Information Services	Image pg. A33
1960	Stewart Birdie	Cole Information Services	Image pg. A43
1956	Stewart Berdie Mrs	Cole Information Services	Image pg. A52
1951	Stewart Alex DO	Cole Information Services	Image pg. A61
1946	Stewart Alex D	Cole Information Services	Image pg. A69
1941	Brown Herbert	R. L. Polk and Co	Image pg. A77

FINDINGS

<u>Year</u>	<u>Uses</u>	<u>Source</u>	
1941	Stewart Alex D	R. L. Polk and Co	Image pg. A77
	Price Edw	R. L. Polk and Co	Image pg. A77
1936	Stewart Alex D	Cole Information Services	Image pg. A93
	Cato Clifford L	Cole Information Services	Image pg. A93
	Moore Erskine	Cole Information Services	Image pg. A93
	Snyder Wm	Cole Information Services	Image pg. A93
1931	Stewart Alex gro	Cole Information Services	Image pg. A101
	Craig Henry C	Cole Information Services	Image pg. A101
	Hunter Converse	Cole Information Services	Image pg. A101

4537 MONONGAHELA ST

<u>Year</u>	<u>Uses</u>	<u>Source</u>	
1965	Williams Thos I	Cole Information Services	Image pg. A33
1960	Stewart Millard	Cole Information Services	Image pg. A43
1956	Holt Wm M	Cole Information Services	Image pg. A52
1951	Holt Wm	Cole Information Services	Image pg. A61
1946	Holt Mary Mrs	Cole Information Services	Image pg. A69
1941	Walker Lee	R. L. Polk and Co	Image pg. A77
	Walker Wm	R. L. Polk and Co	Image pg. A77
1936	Turner Governer	Cole Information Services	Image pg. A93
1931	Porter Joshua	Cole Information Services	Image pg. A101

4538 MONONGAHELA ST

<u>Year</u>	<u>Uses</u>	<u>Source</u>	
1965	Stewart Birdie Mrs B	Cole Information Services	Image pg. A33
	Brantly Jas	Cole Information Services	Image pg. A33
1960	Brantly Jas	Cole Information Services	Image pg. A43
	Vaughn Clarence	Cole Information Services	Image pg. A43
1956	Brantly Jas	Cole Information Services	Image pg. A52
	Vacant	Cole Information Services	Image pg. A52
1951	Carr Berry I	Cole Information Services	Image pg. A61
	Milner Jas	Cole Information Services	Image pg. A61
1946	Carr Barry I	Cole Information Services	Image pg. A69
	Tillman Clifford	Cole Information Services	Image pg. A69

FINDINGS

<u>Year</u>	<u>Uses</u>	<u>Source</u>	
1941	Carr Berry I	R. L. Polk and Co	Image pg. A77
	Zellars Eli M	R. L. Polk and Co	Image pg. A77
1936	Carr Berry I	Cole Information Services	Image pg. A93
	Canady Jas A barber	Cole Information Services	Image pg. A93
	Zellars Eli	Cole Information Services	Image pg. A93
1931	Canady Jas barber	Cole Information Services	Image pg. A101
	Carr Berry I	Cole Information Services	Image pg. A101
	Story Saml T	Cole Information Services	Image pg. A101

4601 MONONGAHELA ST

<u>Year</u>	<u>Uses</u>	<u>Source</u>	
2017	DION THOMS	Cole Information Services	
2014	ADRIAN HOLLIS	Cole Information Services	
2009	ADRIAN HOLLIS	Cole Information Services	
2004	ADRIAN HOLLIS	Cole Information Services	
2002	HOLLIS	DICKMAN DIRECTORIES	Image pg. A6
1999	A HOLLIS	Cole Information Services	
1994	HOLLIS, A	Cole Information Services	
1975	Jones Robt C	R. L. Polk and Co	Image pg. A15
1970	JONES ROBT C	Cole Information Services	Image pg. A23
1965	Jones Robt C B	Cole Information Services	Image pg. A33
1960	Jones Wm	Cole Information Services	Image pg. A43
	Jones Robt C	Cole Information Services	Image pg. A43
1956	Jones Robt C	Cole Information Services	Image pg. A52
1951	Bair Wm Jo	Cole Information Services	Image pg. A61
1946	Bair Wm J	Cole Information Services	Image pg. A69
1941	Pleunik Adolph	R. L. Polk and Co	Image pg. A77
1936	Dugas Jos	Cole Information Services	Image pg. A93
1931	Plenuk Adolph	Cole Information Services	Image pg. A101

4603 MONONGAHELA ST

<u>Year</u>	<u>Uses</u>	<u>Source</u>
2014	RYAN HOLMES	Cole Information Services
2009	DEBRA BROWN	Cole Information Services

FINDINGS

<u>Year</u>	<u>Uses</u>	<u>Source</u>	
2004	DARNELL BROWN	Cole Information Services	
2002	BROWN Debr	DICKMAN DIRECTORIES	Image pg. A6
	GARRISON Robert	DICKMAN DIRECTORIES	Image pg. A6
1999	DEBRA BROWN	Cole Information Services	
1975	Bell Eliz J Mrs	R. L. Polk and Co	Image pg. A15
	OBryan Lillian	R. L. Polk and Co	Image pg. A15
1970	BELL ELIZ J MRS	Cole Information Services	Image pg. A23
	OBRYAN JAMES L	Cole Information Services	Image pg. A23
1965	Bell Eliz J Mrs B	Cole Information Services	Image pg. A33
1960	Bell Jay C	Cole Information Services	Image pg. A43
1956	Bell Jay C	Cole Information Services	Image pg. A52
1951	Bell Jay C o	Cole Information Services	Image pg. A61
1946	Bell Jay C	Cole Information Services	Image pg. A69
1941	Bell Jay C	R. L. Polk and Co	Image pg. A77
1936	Bell Jay	Cole Information Services	Image pg. A93
1931	Drumheiser John F	Cole Information Services	Image pg. A101

4604 MONONGAHELA ST

<u>Year</u>	<u>Uses</u>	<u>Source</u>	
2002	HOUSER Andre	DICKMAN DIRECTORIES	Image pg. A6
1999	OCCUPANT UNKNOWN	Cole Information Services	
1975	Vacant	R. L. Polk and Co	Image pg. A15
1970	HOUSER JOHN JR	Cole Information Services	Image pg. A23
1965	Houser John	Cole Information Services	Image pg. A33
1960	Houser John	Cole Information Services	Image pg. A43
	Arnold Henrietta Mrs	Cole Information Services	Image pg. A43
1956	Tokos Helen Mrs	Cole Information Services	Image pg. A52
1951	Benkovsky Frank	Cole Information Services	Image pg. A61
	Tokos Ernst R	Cole Information Services	Image pg. A61
1946	Benkovsky Frank	Cole Information Services	Image pg. A69
1941	Benkovsky Frank	R. L. Polk and Co	Image pg. A77
	Tokos Ernest R	R. L. Polk and Co	Image pg. A77
1936	Benkovsky Frank	Cole Information Services	Image pg. A93

FINDINGS

<u>Year</u>	<u>Uses</u>	<u>Source</u>	
1936	Tokos Ernest R	Cole Information Services	Image pg. A93

4605 MONONGAHELA ST

<u>Year</u>	<u>Uses</u>	<u>Source</u>	
2014	DEWAYNE MURRAY	Cole Information Services	
2009	DEWAYNE MURRAY	Cole Information Services	
2004	DEWAYNE MURRAY	Cole Information Services	
2002	MURRAY Dew ayne	DICKMAN DIRECTORIES	Image pg. A6
1985	Taylor Carmen	The Bell Telephone Company of Pennsylvania	
1975	Shorter Nathl	R. L. Polk and Co	Image pg. A15
1970	SHORTER NATHL	Cole Information Services	Image pg. A23
1965	ShorterNathl B	Cole Information Services	Image pg. A33
1960	Cipa Michl jr	Cole Information Services	Image pg. A43
1956	Cipa Michl jr	Cole Information Services	Image pg. A52
1951	Chabak Mary P Mrs	Cole Information Services	Image pg. A61
	Chabak Miehl	Cole Information Services	Image pg. A61
1946	Csabak Michl	Cole Information Services	Image pg. A69
1941	Csabak Michl	R. L. Polk and Co	Image pg. A77
1936	Raab Wm B	Cole Information Services	Image pg. A93
1931	Hogg Chas L	Cole Information Services	Image pg. A101

4607 MONONGAHELA ST

<u>Year</u>	<u>Uses</u>	<u>Source</u>	
2009	WILLIAM MANN	Cole Information Services	
2002	MANNW	DICKMAN DIRECTORIES	Image pg. A6
1999	OCCUPANT UNKNOWN	Cole Information Services	
1985	Butler Robt	The Bell Telephone Company of Pennsylvania	
1980	Butler Robt	The Bell Telephone Company of Pennsylvania	
1975	Sams Anthony	R. L. Polk and Co	Image pg. A15
	Haburjak Andrew J Jr	Cole Information Services	
1970	ROBINSON JAMES M	Cole Information Services	Image pg. A23
1965	Robinson James MB	Cole Information Services	Image pg. A33

FINDINGS

<u>Year</u>	<u>Uses</u>	<u>Source</u>	
1960	Scalzo Jas M	Cole Information Services	Image pg. A43
1956	Slobodnyak Frank J	Cole Information Services	Image pg. A52
1951	Slobodnyak Frank	Cole Information Services	Image pg. A61
1946	Slobodnvak Frank	Cole Information Services	Image pg. A69
1941	Lynch Jas J	R. L. Polk and Co	Image pg. A77
1936	Lynch Jas J	Cole Information Services	Image pg. A93
1931	Raleigh Harry F	Cole Information Services	Image pg. A101

4608 MONONGAHELA ST

<u>Year</u>	<u>Uses</u>	<u>Source</u>	
1931	Benkovsky Frank	Cole Information Services	Image pg. A101

4609 MONONGAHELA ST

<u>Year</u>	<u>Uses</u>	<u>Source</u>	
2017	ALBERTA STARR	Cole Information Services	
2014	ALBERTA STARR	Cole Information Services	
2009	ALBERTA STARR	Cole Information Services	
1999	OCCUPANT UNKNOWN	Cole Information Services	
1994	STARR, A	Cole Information Services	
1985	Starr A	The Bell Telephone Company of Pennsylvania	
1975	No Return	R. L. Polk and Co	Image pg. A15
1970	SAMS ANTHONY	Cole Information Services	Image pg. A23
1965	Baker Robt J B	Cole Information Services	Image pg. A33
1960	Baker Robt W	Cole Information Services	Image pg. A43
1956	Baker Robt W	Cole Information Services	Image pg. A52
1951	Baker Robt W	Cole Information Services	Image pg. A61
1946	Hurd Chas	Cole Information Services	Image pg. A69
1941	Murray Jos R	R. L. Polk and Co	Image pg. A77
1936	OConnor Thos J	Cole Information Services	Image pg. A93
1931	Webb Arnold A	Cole Information Services	Image pg. A101

4610 MONONGAHELA ST

<u>Year</u>	<u>Uses</u>	<u>Source</u>	
2014	LAWRENCE JONES	Cole Information Services	

FINDINGS

<u>Year</u>	<u>Uses</u>	<u>Source</u>	
2009	LAWRENCE JONES	Cole Information Services	
2004	LAWRENCE JONES	Cole Information Services	
2002	JONES Law rence	DICKMAN DIRECTORIES	Image pg. A6
1975	Zomok Jamas F	R. L. Polk and Co	Image pg. A15
1970	ZOMOK JAMES F JR	Cole Information Services	Image pg. A23
1965	Zomok Jos F jr	Cole Information Services	Image pg. A33
1960	Zomok Jas F	Cole Information Services	Image pg. A43
1956	Zomok Jas F	Cole Information Services	Image pg. A52
1951	Zonok Jas F	Cole Information Services	Image pg. A61
1946	Zamok Jas	Cole Information Services	Image pg. A69
1941	Taylor Harrison	R. L. Polk and Co	Image pg. A77
1936	Regan Timothy J	Cole Information Services	Image pg. A93
1931	Regan Timothy J	Cole Information Services	Image pg. A101

4611 MONONGAHELA ST

<u>Year</u>	<u>Uses</u>	<u>Source</u>	
2014	OCCUPANT UNKNOWN	Cole Information Services	
2009	OCCUPANT UNKNOWN	Cole Information Services	
2004	OCCUPANT UNKNOWN	Cole Information Services	
2002	ESTES Larry	DICKMAN DIRECTORIES	Image pg. A6
1999	LARRY ESTES	Cole Information Services	
1994	ESTES, LARRY	Cole Information Services	
1975	Estes Floyd	R. L. Polk and Co	Image pg. A15
1970	ESTES FLOYD	Cole Information Services	Image pg. A23
1965	Sidow Henry O B	Cole Information Services	Image pg. A33
1960	Sidow Henry O	Cole Information Services	Image pg. A43
1956	Sidow Henry O	Cole Information Services	Image pg. A52
1951	Sldow Henry	Cole Information Services	Image pg. A61
1946	Sidon Henry	Cole Information Services	Image pg. A69
1941	Callagher Wm B	R. L. Polk and Co	Image pg. A77
1936	Fischer Louis M	Cole Information Services	Image pg. A93
1931	Saul Fred H	Cole Information Services	Image pg. A101

FINDINGS

4612 MONONGAHELA ST

<u>Year</u>	<u>Uses</u>	<u>Source</u>	
2002	GROSS Thomas	DICKMAN DIRECTORIES	Image pg. A6
1999	OCCUPANT UNKNOWN	Cole Information Services	
1975	Smith Alvin L	R. L. Polk and Co	Image pg. A15
1970	STANFORD ELOISE	Cole Information Services	Image pg. A23
	CANLEY AGNES MRS	Cole Information Services	Image pg. A24
1965	Tarcak Andrew A B	Cole Information Services	Image pg. A33
1960	Tarcak Andrew A	Cole Information Services	Image pg. A43
1956	Tarcak Andrew A	Cole Information Services	Image pg. A52
1951	Tarcak Andrew AO	Cole Information Services	Image pg. A61
1946	Tarcak Andrew A	Cole Information Services	Image pg. A69
1941	Tarcak Andrew A	R. L. Polk and Co	Image pg. A77
1936	Nehilla John S	Cole Information Services	Image pg. A93
1931	Bence Fred T	Cole Information Services	Image pg. A101

4613 MONONGAHELA ST

<u>Year</u>	<u>Uses</u>	<u>Source</u>	
2002	LUBERATI Margaret	DICKMAN DIRECTORIES	Image pg. A6
1999	OCCUPANT UNKNOWN	Cole Information Services	
1975	Laird David A	R. L. Polk and Co	Image pg. A15
1970	LAIRD DAVID A	Cole Information Services	Image pg. A25
1965	Laird David A B	Cole Information Services	Image pg. A33
1960	Laird David A	Cole Information Services	Image pg. A43
1956	Laird David A	Cole Information Services	Image pg. A52
1951	Laird David A	Cole Information Services	Image pg. A61
1946	Laird David A	Cole Information Services	Image pg. A69
1941	Pearson Wm B	R. L. Polk and Co	Image pg. A77
1936	Laird David A	Cole Information Services	Image pg. A93
1931	Laird David A	Cole Information Services	Image pg. A101

4614 MONONGAHELA ST

<u>Year</u>	<u>Uses</u>	<u>Source</u>	
2004	OCCUPANT UNKNOWN	Cole Information Services	
2002	CHATMAN Jacqueline	DICKMAN DIRECTORIES	Image pg. A6

FINDINGS

<u>Year</u>	<u>Uses</u>	<u>Source</u>	
1985	Bennett Eugene F	The Bell Telephone Company of Pennsylvania	
1975	Bennett Eug F	R. L. Polk and Co	Image pg. A15
1970	BENNETT EUG F	Cole Information Services	Image pg. A25
1965	Vacant	Cole Information Services	Image pg. A33
1960	Susterick Steph M jr	Cole Information Services	Image pg. A43
1956	Susterick Steph M jr	Cole Information Services	Image pg. A52
1951	Susterick Steph jr	Cole Information Services	Image pg. A61
1946	Susterick Steph	Cole Information Services	Image pg. A69
1941	Blaner Jos	R. L. Polk and Co	Image pg. A77
1936	Miller Fred	Cole Information Services	Image pg. A93
	Miller Arth	Cole Information Services	Image pg. A93
1931	Ream Walter J	Cole Information Services	Image pg. A101

4616 MONONGAHELA ST

<u>Year</u>	<u>Uses</u>	<u>Source</u>	
2014	OCCUPANT UNKNOWN	Cole Information Services	
2009	LATOYA BUTLER	Cole Information Services	
2004	L BUTLER	Cole Information Services	
2002	XXXX	DICKMAN DIRECTORIES	Image pg. A6

4618 MONONGAHELA ST

<u>Year</u>	<u>Uses</u>	<u>Source</u>	
2017	TERRY HILL	Cole Information Services	
2014	TIFFANY STAMPS	Cole Information Services	
2009	TIFFANY STAMPS	Cole Information Services	
2004	NICOLE REID	Cole Information Services	
1999	MYESHA JOHNSON	Cole Information Services	

4620 MONONGAHELA ST

<u>Year</u>	<u>Uses</u>	<u>Source</u>	
2017	COLLEEN STRANEY	Cole Information Services	
2014	COLLEEN STRANEY	Cole Information Services	
2009	COLLEEN STRANEY	Cole Information Services	
2004	COLLEEN STRANEY	Cole Information Services	

FINDINGS

<u>Year</u>	<u>Uses</u>	<u>Source</u>
1999	OCCUPANT UNKNOWN	Cole Information Services

4622 MONONGAHELA ST

<u>Year</u>	<u>Uses</u>	<u>Source</u>	
2017	C JORDAN	Cole Information Services	
2009	LANCE ROBERTSON	Cole Information Services	
2004	B PATTERSON	Cole Information Services	
2002	PATTERSONB	DICKMAN DIRECTORIES	Image pg. A6
1999	BERNITA PATTERSON	Cole Information Services	
1994	PATTERSON, B	Cole Information Services	

4624 MONONGAHELA ST

<u>Year</u>	<u>Uses</u>	<u>Source</u>	
2017	NATALIE HAMILTON	Cole Information Services	
2014	SHAKENA POLLARD	Cole Information Services	
2009	OCCUPANT UNKNOWN	Cole Information Services	
2004	DAYNA AUSTIN	Cole Information Services	
2002	AUSTIN Dayna	DICKMAN DIRECTORIES	Image pg. A6
1999	DAYNA AUSTIN	Cole Information Services	

4626 MONONGAHELA ST

<u>Year</u>	<u>Uses</u>	<u>Source</u>
2017	CECILIA BLAIR	Cole Information Services
2014	CHRIS DOTSON	Cole Information Services
2009	OCCUPANT UNKNOWN	Cole Information Services
2004	KIMBERLY DOTSON	Cole Information Services
1999	OCCUPANT UNKNOWN	Cole Information Services

4628 MONONGAHELA ST

<u>Year</u>	<u>Uses</u>	<u>Source</u>
2017	JOYCE POLLARD	Cole Information Services
2014	JOYCE POLLARD	Cole Information Services
2004	OCCUPANT UNKNOWN	Cole Information Services
1999	OCCUPANT UNKNOWN	Cole Information Services
1994	JOHNSON, LINDA	Cole Information Services

FINDINGS

4630 MONONGAHELA ST

<u>Year</u>	<u>Uses</u>	<u>Source</u>
2017	CHERYL MYRICK	Cole Information Services
2014	AARON JONES	Cole Information Services
2009	OCCUPANT UNKNOWN	Cole Information Services
2004	OCCUPANT UNKNOWN	Cole Information Services
1999	OCCUPANT UNKNOWN	Cole Information Services

4632 MONONGAHELA ST

<u>Year</u>	<u>Uses</u>	<u>Source</u>
2014	DURWIN FULLER	Cole Information Services
2009	DURWIN FULLER	Cole Information Services
2004	VERNESSA FULLER	Cole Information Services
1999	RICHARD RUE	Cole Information Services

4634 MONONGAHELA ST

<u>Year</u>	<u>Uses</u>	<u>Source</u>
2017	LATOYA JONES	Cole Information Services
2014	OCCUPANT UNKNOWN	Cole Information Services
2009	OCCUPANT UNKNOWN	Cole Information Services
2004	JANIE BRYANT	Cole Information Services
2002	WOODRUFFTracy	DICKMAN DIRECTORIES

Image pg. A6

4656 MONONGAHELA ST

<u>Year</u>	<u>Uses</u>	<u>Source</u>
2002	DEASY William	DICKMAN DIRECTORIES
1999	OCCUPANT UNKNOWN	Cole Information Services

Image pg. A6

4701 MONONGAHELA ST

<u>Year</u>	<u>Uses</u>	<u>Source</u>
2017	SHAVELLE DAVIS	Cole Information Services
2014	LOUIS SCOTT	Cole Information Services
2009	LOUIS SCOTT	Cole Information Services
2004	GREGORY TOOSON	Cole Information Services
2002	HOLLISJoel	DICKMAN DIRECTORIES
1999	OCCUPANT UNKNOWN	Cole Information Services

Image pg. A6

FINDINGS

<u>Year</u>	<u>Uses</u>	<u>Source</u>	
1994	FERNANDEZ, LUIS D	Cole Information Services	
1975	Troianos Despina N Mrs	R. L. Polk and Co	Image pg. A15
1970	TROIANOS DESPINA N MRS	Cole Information Services	Image pg. A25
1965	Troianos Despina N Mrs B	Cole Information Services	Image pg. A33
1960	Troianos Despina	Cole Information Services	Image pg. A43
1956	Troianos Lukas	Cole Information Services	Image pg. A52
1951	Troianos Lukas	Cole Information Services	Image pg. A61
1946	Troianos Lukas	Cole Information Services	Image pg. A69
1941	Miller Frank	R. L. Polk and Co	Image pg. A77
1936	Miller Frank	Cole Information Services	Image pg. A93
1931	McQuarters Jas	Cole Information Services	Image pg. A101

4703 MONONGAHELA ST

<u>Year</u>	<u>Uses</u>	<u>Source</u>	
2017	BRIAN COLLIER	Cole Information Services	
2014	BRIAN COLLIER	Cole Information Services	
2009	MARY COLLIER	Cole Information Services	
2004	OCCUPANT UNKNOWN	Cole Information Services	
1999	OCCUPANT UNKNOWN	Cole Information Services	
1975	Troianos Geo L	R. L. Polk and Co	Image pg. A15
1970	TROIANOS GEO L	Cole Information Services	Image pg. A25
1965	Troianos Geo L	Cole Information Services	Image pg. A33
1960	Furlong Jos H	Cole Information Services	Image pg. A43
1956	Furlong Jos H	Cole Information Services	Image pg. A52
1951	Lovejoy Wm W	Cole Information Services	Image pg. A61
1946	Taylor Harry	Cole Information Services	Image pg. A69
1941	Stader Jos I	R. L. Polk and Co	Image pg. A77
1936	Beck Jos	Cole Information Services	Image pg. A93
1931	Vacant	Cole Information Services	Image pg. A101

4705 MONONGAHELA ST

<u>Year</u>	<u>Uses</u>	<u>Source</u>
2014	MARIA ARRINGTON	Cole Information Services
2009	MARIA ARRINGTON	Cole Information Services

FINDINGS

<u>Year</u>	<u>Uses</u>	<u>Source</u>	
2004	ANTWAIN LEWIS	Cole Information Services	
2002	WHITAKER Isaac	DICKMAN DIRECTORIES	Image pg. A6
1999	OCCUPANT UNKNOWN	Cole Information Services	
1975	Smith How ard	R. L. Polk and Co	Image pg. A15
1970	SMITH HOWARD	Cole Information Services	Image pg. A25
1965	Lew is Henry	Cole Information Services	Image pg. A33
1960	Cunningham Jos R	Cole Information Services	Image pg. A43
1956	Cunningham Jos R	Cole Information Services	Image pg. A52
1951	Cunningham Joos R	Cole Information Services	Image pg. A61
1946	Hagan Danl J	Cole Information Services	Image pg. A69
1941	Phillips Saml W	R. L. Polk and Co	Image pg. A77
1936	Brady Chas A	Cole Information Services	Image pg. A93
1931	Vacant	Cole Information Services	Image pg. A101

4707 MONONGAHELA ST

<u>Year</u>	<u>Uses</u>	<u>Source</u>	
2017	KIMBERLY TYREE	Cole Information Services	
2014	MICHELLE JEFFERSON	Cole Information Services	
2009	OCCUPANT UNKNOWN	Cole Information Services	
2004	ERIKA BEVERLY	Cole Information Services	
2002	BEVERLY Erika	DICKMAN DIRECTORIES	Image pg. A6
	WHITAKR Isaac	DICKMAN DIRECTORIES	Image pg. A6
1999	OCCUPANT UNKNOWN	Cole Information Services	
1985	Mc Cann F P	The Bell Telephone Company of Pennsylvania	
1975	Mc Cann Francis	R. L. Polk and Co	Image pg. A15
1970	MC CANN FRANCIS	Cole Information Services	Image pg. A25
1965	Gunyak Michi no	Cole Information Services	Image pg. A33
1960	No return	Cole Information Services	Image pg. A43
1956	Ehland Edw A	Cole Information Services	Image pg. A52
1951	Ehland Edw A	Cole Information Services	Image pg. A61
1946	Cunningham Jos R	Cole Information Services	Image pg. A69
1941	Harris Henry	R. L. Polk and Co	Image pg. A77
1936	Harry Henry	Cole Information Services	Image pg. A93

FINDINGS

<u>Year</u>	<u>Uses</u>	<u>Source</u>	
1931	Vacant	Cole Information Services	Image pg. A101

4709 MONONGAHELA ST

<u>Year</u>	<u>Uses</u>	<u>Source</u>	
2014	DANIELLE FULLUM	Cole Information Services	
2009	OCCUPANT UNKNOWN	Cole Information Services	
2002	WHITAKER Isaac	DICKMAN DIRECTORIES	Image pg. A6
1999	OCCUPANT UNKNOWN	Cole Information Services	
1975	Yarbough Paul	R. L. Polk and Co	Image pg. A15
1970	YARBOUGH PAUL	Cole Information Services	Image pg. A25
1965	Yarbough Paul	Cole Information Services	Image pg. A33
1960	Mittermeier John J	Cole Information Services	Image pg. A43
1956	Mittermeier John J	Cole Information Services	Image pg. A52
1951	Mittermeier John JO	Cole Information Services	Image pg. A61
1946	Mittermeire John	Cole Information Services	Image pg. A69
1941	Bence Bertha Mrs	R. L. Polk and Co	Image pg. A77
1936	Bence Bertha Mrs	Cole Information Services	Image pg. A93
1931	Vacant	Cole Information Services	Image pg. A101

4711 MONONGAHELA ST

<u>Year</u>	<u>Uses</u>	<u>Source</u>	
2017	RANA FELTON	Cole Information Services	
2014	RENEE FELTON	Cole Information Services	
2004	OCCUPANT UNKNOWN	Cole Information Services	
2002	WHITAKERIsaac	DICKMAN DIRECTORIES	Image pg. A6
1994	WHITAKER, ISAAC	Cole Information Services	
1975	Whitaker Isaac	R. L. Polk and Co	Image pg. A15
1970	MIXTAKER ISAAC	Cole Information Services	Image pg. A25
1960	Bucko Louis F	Cole Information Services	Image pg. A43
1956	Reynolds T Milton	Cole Information Services	Image pg. A52
1951	Pelles Edw LO	Cole Information Services	Image pg. A61
1946	Miller Gibson	Cole Information Services	Image pg. A69
1941	Lynch Thos	R. L. Polk and Co	Image pg. A77
1936	Stevens John	Cole Information Services	Image pg. A93

FINDINGS

<u>Year</u>	<u>Uses</u>	<u>Source</u>	
1931	Kramer Christ A	Cole Information Services	Image pg. A101

4712 MONONGAHELA ST

<u>Year</u>	<u>Uses</u>	<u>Source</u>	
2017	EARL HORSLEY	Cole Information Services	
2014	EARL HORSELY	Cole Information Services	
2009	EARL HORSLEY	Cole Information Services	
2004	EARL HORSLEY	Cole Information Services	
1999	EARL HORSLEY	Cole Information Services	
1975	Rich Roy Jr	R. L. Polk and Co	Image pg. A15
	Rich Ellis	R. L. Polk and Co	Image pg. A15
1970	MILLER THOS E	Cole Information Services	Image pg. A25
1965	Miller Thos E B	Cole Information Services	Image pg. A33

4713 MONONGAHELA ST

<u>Year</u>	<u>Uses</u>	<u>Source</u>	
2017	EBONY JOHNSON	Cole Information Services	
2009	KEVIN WOODS	Cole Information Services	
2004	A ADDISON	Cole Information Services	
2002	WHITAKER Isaac	DICKMAN DIRECTORIES	Image pg. A6
1999	CYNTHIA JACKSON-SIMS	Cole Information Services	
1994	GOLDSTON, M	Cole Information Services	
1980	Betsill Eleanor	The Bell Telephone Company of Pennsylvania	
1975	Betsill Arth	R. L. Polk and Co	Image pg. A15
1970	BLAKE GEO P	Cole Information Services	Image pg. A25
1965	Richter Victor W	Cole Information Services	Image pg. A33
1960	Lamont Christy	Cole Information Services	Image pg. A43
1956	O'Reilly Donald	Cole Information Services	Image pg. A52
1951	Harinan David B Jr	Cole Information Services	Image pg. A61
	Hartman David B	Cole Information Services	Image pg. A61
1946	Hartman David B	Cole Information Services	Image pg. A69
1941	Hartman David B	R. L. Polk and Co	Image pg. A77
1936	Spichy John R	Cole Information Services	Image pg. A93

FINDINGS

<u>Year</u>	<u>Uses</u>	<u>Source</u>	
1931	Green Victor	Cole Information Services	Image pg. A101

4715 MONONGAHELA ST

<u>Year</u>	<u>Uses</u>	<u>Source</u>	
2014	RONNIE HARRIS	Cole Information Services	
2009	KALONDAH BUTLER	Cole Information Services	
2002	WHITAKER Isaac	DICKMAN DIRECTORIES	Image pg. A6
1999	REGINA JACKSON	Cole Information Services	
1985	Ethridge Jack	The Bell Telephone Company of Pennsylvania	
1975	Alexander Louis	R. L. Polk and Co	Image pg. A15
1970	SZINAI MICHL J	Cole Information Services	Image pg. A25
1965	Szinai Michl J B	Cole Information Services	Image pg. A33
1960	Szinai Michl J	Cole Information Services	Image pg. A43
1956	Szinai Michl J	Cole Information Services	Image pg. A52
1951	Szinal MiehJ JO	Cole Information Services	Image pg. A61
1946	Ayres Edw	Cole Information Services	Image pg. A69
1941	Bird Geo H	R. L. Polk and Co	Image pg. A77
1936	Harrod Harvey W	Cole Information Services	Image pg. A93
1931	Harrod Harvey W	Cole Information Services	Image pg. A101

4717 MONONGAHELA ST

<u>Year</u>	<u>Uses</u>	<u>Source</u>	
2009	MARY WELSH	Cole Information Services	
	ROBERT TWIGG	Cole Information Services	
2004	ROBERT TWIGG	Cole Information Services	
2002	WELSH MC	DICKMAN DIRECTORIES	Image pg. A6
	RUBY John J	DICKMAN DIRECTORIES	Image pg. A6
	BOCHKORISStephen	DICKMAN DIRECTORIES	Image pg. A6
1999	JOHN RUBY	Cole Information Services	
1994	RUBY, JOHN J	Cole Information Services	
	RODGERS, ED	Cole Information Services	
1985	Rodgers Ed	The Bell Telephone Company of Pennsylvania	

FINDINGS

<u>Year</u>	<u>Uses</u>	<u>Source</u>	
1980	Rodgers Ed	The Bell Telephone Company of Pennsylvania	
1975	Oshanick Mary Mrs	R. L. Polk and Co	Image pg. A15
1970	OSHANICK MARY MRS	Cole Information Services	Image pg. A25
	ORTMANN WM F	Cole Information Services	Image pg. A25
	WELSH MARY C	Cole Information Services	Image pg. A25
1960	Kruspin Paul J	Cole Information Services	Image pg. A43
	Bucko Louis	Cole Information Services	Image pg. A43
1956	Kruspin Paul J	Cole Information Services	Image pg. A52
	Lauletta Mauro P	Cole Information Services	Image pg. A52
1951	Kuspir Paul J	Cole Information Services	Image pg. A61
	Lauletta Mauro P	Cole Information Services	Image pg. A61
1946	Tauro Dominic gro	Cole Information Services	Image pg. A69
	Schuler Henry	Cole Information Services	Image pg. A69
1941	Chorba Michl	R. L. Polk and Co	Image pg. A77
1936	Chorba Nicholas M	Cole Information Services	Image pg. A93
1931	Chorbo Nicholas M	Cole Information Services	Image pg. A101

4721 MONONGAHELA ST

<u>Year</u>	<u>Uses</u>	<u>Source</u>	
2002	MCGLUNG Dorothy	DICKMAN DIRECTORIES	Image pg. A6
1999	DOROTHY MCCLUNG	Cole Information Services	
1994	MURRAY, RICARDO	Cole Information Services	
1975	Mc Clung Frank	R. L. Polk and Co	Image pg. A15
1970	MC CLUNG FRANK H	Cole Information Services	Image pg. A25
1965	Mc Clung Frank H B	Cole Information Services	Image pg. A33
1960	No return	Cole Information Services	Image pg. A43
1956	Kasko Geo	Cole Information Services	Image pg. A52
1951	Kasio Geo	Cole Information Services	Image pg. A61
1946	Kasko Geo	Cole Information Services	Image pg. A69
1941	Kasko Geo	R. L. Polk and Co	Image pg. A77
1936	Burcin Harry	Cole Information Services	Image pg. A93
1931	Bow den Harry L	Cole Information Services	Image pg. A101

FINDINGS

4723 MONONGAHELA ST

<u>Year</u>	<u>Uses</u>	<u>Source</u>	
2017	MARY TALMONTI	Cole Information Services	
2014	CALEA ROSE	Cole Information Services	
2009	CALEA ROSE	Cole Information Services	
2004	OCCUPANT UNKNOWN	Cole Information Services	
2002	BOSWELLWill	DICKMAN DIRECTORIES	Image pg. A6
1999	OCCUPANT UNKNOWN	Cole Information Services	
1975	Mc Graw Wm J	R. L. Polk and Co	Image pg. A15
1970	MC GRAM OM J	Cole Information Services	Image pg. A25
1965	Mc Graw Wm J B	Cole Information Services	Image pg. A33
1960	McGraw Wm J	Cole Information Services	Image pg. A43
1956	McGraw Wm J	Cole Information Services	Image pg. A52
1951	Murphy Wm G	Cole Information Services	Image pg. A61
1946	Glow acki Peter	Cole Information Services	Image pg. A69
1941	Glow acki Peter	R. L. Polk and Co	Image pg. A77
1936	Glow acki Peter	Cole Information Services	Image pg. A93
1931	Glow acki Peter	Cole Information Services	Image pg. A101

4727 MONONGAHELA ST

<u>Year</u>	<u>Uses</u>	<u>Source</u>	
2014	DENISE JOHNSON	Cole Information Services	
2009	JAMAKA MURRY	Cole Information Services	
2004	OCCUPANT UNKNOWN	Cole Information Services	
1999	OCCUPANT UNKNOWN	Cole Information Services	
1975	Davis Audrey	Cole Information Services	
	Davis Rose	R. L. Polk and Co	Image pg. A15
1970	DAVIS ROSE	Cole Information Services	Image pg. A25
1965	Roderus Helen A B	Cole Information Services	Image pg. A34
1960	Roderus Helen A	Cole Information Services	Image pg. A43
1956	Roderus Helen A	Cole Information Services	Image pg. A52
1951	Roderus Helen A	Cole Information Services	Image pg. A61
1946	Roderus Helen A	Cole Information Services	Image pg. A69
1941	Roderus Fredk	R. L. Polk and Co	Image pg. A77

FINDINGS

<u>Year</u>	<u>Uses</u>	<u>Source</u>	
1936	Roderus Fredk	Cole Information Services	Image pg. A93
1931	Roderus Fredk	Cole Information Services	Image pg. A101

4733 MONONGAHELA ST

<u>Year</u>	<u>Uses</u>	<u>Source</u>	
1956	Klimko Elmer S	Cole Information Services	Image pg. A52
1951	Kimko Elmer S	Cole Information Services	Image pg. A61
1946	Klimko Elmer S	Cole Information Services	Image pg. A69
1936	StAnns Convent	Cole Information Services	Image pg. A93
1931	StAnns RC Hungarian Convent	Cole Information Services	Image pg. A101

SYLVANAVE

4541 SYLVAN AVE

<u>Year</u>	<u>Uses</u>	<u>Source</u>	
2017	CLARENCE FURCRON	Cole Information Services	
2014	CLARENCE FURCRON	Cole Information Services	
2009	ANTOINETTE ALDRIDGE	Cole Information Services	
2002	FURCRON Clarence	DICKMAN DIRECTORIES	Image pg. A7
1999	C FURCRON	Cole Information Services	
1994	FURCRON, C	Cole Information Services	
1992	Furcron Clarence	The Bell Telephone Company of Pennsylvania	
1980	Furcron Clarence	The Bell Telephone Company of Pennsylvania	
1975	Furcron Clarence	Cole Information Services	
	Furcron Clarence	R. L. Polk and Co	Image pg. A16
1970	FURCRON CLARENCE	Cole Information Services	Image pg. A26
1965	Furcron Clarence B	Cole Information Services	Image pg. A35
1960	Sapp Hatti	Cole Information Services	Image pg. A44
	Wagner James	Cole Information Services	Image pg. A44
1956	Sapp Hattie Mrs	Cole Information Services	Image pg. A53
1951	Sapp Sol O	Cole Information Services	Image pg. A62
1946	Sapp Sol	Cole Information Services	Image pg. A70
1941	Sapp Sol	R. L. Polk and Co	Image pg. A78

FINDINGS

<u>Year</u>	<u>Uses</u>	<u>Source</u>	
1940	Vrice Wm	R.L. Polk CO.	Image pg. A86
	Sapp Sol	R.L. Polk CO.	Image pg. A86
1936	Sapp Sol	Cole Information Services	Image pg. A94
1931	Sapp Sol	Cole Information Services	Image pg. A102

4542 SYLVAN AVE

<u>Year</u>	<u>Uses</u>	<u>Source</u>	
1970	VACANT	Cole Information Services	Image pg. A26
1965	Goree Henry B	Cole Information Services	Image pg. A35
1960	Goree Henry	Cole Information Services	Image pg. A44
1956	Goree Henry	Cole Information Services	Image pg. A53
1951	Oree Geo	Cole Information Services	Image pg. A62
	Goree Henry	Cole Information Services	Image pg. A62
1946	Oree Geo	Cole Information Services	Image pg. A70
	Gorel Henry	Cole Information Services	Image pg. A70
1941	St.Johns Baptist Ch	R. L. Polk and Co	Image pg. A78
1940	St.Johns Baptist Ch	R.L. Polk CO.	Image pg. A86
1936	St.Johns Baptist Ch	Cole Information Services	Image pg. A94
1931	Reviess Wm M Rev	Cole Information Services	Image pg. A102
	St.Johns Baptist Ch	Cole Information Services	Image pg. A102
1920	St Evan Baptist Church cold	Cole Information Services	
	Burrell Robt Rev pastor St John Evang Bapt Ch	Cole Information Services	

4600 SYLVAN AVE

<u>Year</u>	<u>Uses</u>	<u>Source</u>
1925	Tullymet	Cole Information Services

4608 SYLVAN AVE

<u>Year</u>	<u>Uses</u>	<u>Source</u>	
2017	MICHAEL STEPHENS	Cole Information Services	
2014	MICHAEL STEPHENS	Cole Information Services	
2009	MICHAEL STEPHENS	Cole Information Services	
2004	MICHAEL STEPHENS	Cole Information Services	
2002	MOONE Thomas	DICKMAN DIRECTORIES	Image pg. A7

FINDINGS

<u>Year</u>	<u>Uses</u>	<u>Source</u>	
2002	STEPHENS Michael D	DICKMAN DIRECTORIES	Image pg. A7
1999	MICHAEL STEPHENS	Cole Information Services	
1975	Moone Thomas	R. L. Polk and Co	Image pg. A16
1970	MOONE THOMAS	Cole Information Services	Image pg. A26
1965	No Return	Cole Information Services	Image pg. A35
1960	No return	Cole Information Services	Image pg. A44
1956	Kalvi Jos N	Cole Information Services	Image pg. A53
1951	Kalvi Jos	Cole Information Services	Image pg. A62
1946	Sherry Eug F	Cole Information Services	Image pg. A70
1941	Sherry Eug	R. L. Polk and Co	Image pg. A78
1940	Sherry Eug	R.L. Polk CO.	Image pg. A86
1936	Ream Walter J	Cole Information Services	Image pg. A94
1931	Wargo Andrew	Cole Information Services	Image pg. A102

4610 SYLVAN AVE

<u>Year</u>	<u>Uses</u>	<u>Source</u>	
2009	ISABELLE PENDER	Cole Information Services	
2004	ISABELLE PENDER	Cole Information Services	
2002	PENDER Isabella	DICKMAN DIRECTORIES	Image pg. A7
1999	OCCUPANT UNKNOWN	Cole Information Services	
1994	PENDER, ISABELL	Cole Information Services	
1985	Pender Isabell Mrs	The Bell Telephone Company of Pennsylvania	
1980	Pender Isabell Mrs	The Bell Telephone Company of Pennsylvania	
1975	Pender Isabell Mrs	Cole Information Services	
	Pender Wm L	R. L. Polk and Co	Image pg. A16
1970	PENDER WM L	Cole Information Services	Image pg. A26
1965	Fender Wm L B	Cole Information Services	Image pg. A35
1960	Pender Wm L	Cole Information Services	Image pg. A44
1956	Gillingham Warren G	Cole Information Services	Image pg. A53
1951	Gillingham Warren S	Cole Information Services	Image pg. A62
1946	OConnor John H	Cole Information Services	Image pg. A70
1941	OConnor John H	R. L. Polk and Co	Image pg. A78

FINDINGS

<u>Year</u>	<u>Uses</u>	<u>Source</u>	
1940	OConnor John H	R.L. Polk CO.	Image pg. A86
1936	OConnor John H	Cole Information Services	Image pg. A94
1931	OConnor John H	Cole Information Services	Image pg. A102

4612 SYLVAN AVE

<u>Year</u>	<u>Uses</u>	<u>Source</u>	
2009	WILLIAM STRIBLIN	Cole Information Services	
2004	WILLIAM STRIBLIN	Cole Information Services	
2002	STRIBLIN William	DICKMAN DIRECTORIES	Image pg. A7
1975	Brew ington Jesse J	R. L. Polk and Co	Image pg. A16
1970	BREWINGTON JESSE J C	Cole Information Services	Image pg. A26
1965	Brew ington Jesse J	Cole Information Services	Image pg. A35
1960	McKoy Blanch	Cole Information Services	Image pg. A44
1956	Torsney Francis P	Cole Information Services	Image pg. A53
1951	Tunney John L	Cole Information Services	Image pg. A62
1946	Hinshaw Thos V	Cole Information Services	Image pg. A70
1941	Hinshaw Thos V	R. L. Polk and Co	Image pg. A78
1940	Hinshaw Thos V	R.L. Polk CO.	Image pg. A86
1936	Hinshaw Thos V	Cole Information Services	Image pg. A94
1931	Cranston Kath Mrs	Cole Information Services	Image pg. A102

4614 SYLVAN AVE

<u>Year</u>	<u>Uses</u>	<u>Source</u>	
2014	OCCUPANT UNKNOWN	Cole Information Services	
2002	STRIBLIN William	DICKMAN DIRECTORIES	Image pg. A7
1994	CHANDLER, MARY	Cole Information Services	
1992	Chandler Mary	The Bell Telephone Company of Pennsylvania	
1985	Chandler Mary	The Bell Telephone Company of Pennsylvania	
1980	Chandler Mary	The Bell Telephone Company of Pennsylvania	
1975	Chandler Mary	R. L. Polk and Co	Image pg. A16
1970	VACANT	Cole Information Services	Image pg. A26
1965	No Return	Cole Information Services	Image pg. A35

FINDINGS

<u>Year</u>	<u>Uses</u>	<u>Source</u>	
1960	Brannon Kenneth	Cole Information Services	Image pg. A44
1956	Horgan Hannah Mrs	Cole Information Services	Image pg. A53
1951	Wood Mary Mrs	Cole Information Services	Image pg. A62
1946	Wood Mary Mrs	Cole Information Services	Image pg. A70
1941	Wood John D	R. L. Polk and Co	Image pg. A78
1940	Wood John D	R.L. Polk CO.	Image pg. A86
1936	Wood John D	Cole Information Services	Image pg. A94
1931	Daizell Wm R	Cole Information Services	Image pg. A102

4616 SYLVAN AVE

<u>Year</u>	<u>Uses</u>	<u>Source</u>	
2009	MARK BROWN	Cole Information Services	
2004	MARK BROWN	Cole Information Services	
2002	BROWN Mark	DICKMAN DIRECTORIES	Image pg. A7
1975	Mariner Bow ell M	R. L. Polk and Co	Image pg. A16
1970	MARINER BOWELL M	Cole Information Services	Image pg. A26
1965	Clark Jas H	Cole Information Services	Image pg. A35
1960	Jordan Norman	Cole Information Services	Image pg. A44
	Lofton Leander	Cole Information Services	Image pg. A44
1956	Bodenhemier John L	Cole Information Services	Image pg. A53
1951	OBrien John R	Cole Information Services	Image pg. A62
1946	Danko Andrew H	Cole Information Services	Image pg. A70
1941	Danko Andrew H	R. L. Polk and Co	Image pg. A78
1940	Fow ler Carl A	R.L. Polk CO.	Image pg. A86
1936	Fow ler Rose M Mrs	Cole Information Services	Image pg. A94
1931	Kublanow Jos	Cole Information Services	Image pg. A102

4618 SYLVAN AVE

<u>Year</u>	<u>Uses</u>	<u>Source</u>	
2009	SHERYL BARRY	Cole Information Services	
1975	Meadow s John P	R. L. Polk and Co	Image pg. A16
1970	MEADOWS JOHN P	Cole Information Services	Image pg. A26
1965	Meadow s John P	Cole Information Services	Image pg. A35
1960	Meadow s John	Cole Information Services	Image pg. A44

FINDINGS

<u>Year</u>	<u>Uses</u>	<u>Source</u>	
1956	Kistler Jos C	Cole Information Services	Image pg. A53
	Stewart Irwin W	Cole Information Services	Image pg. A53
1951	Moser Louis L	Cole Information Services	Image pg. A62
1946	Moser Louis	Cole Information Services	Image pg. A70
1941	Shaw Milton H	R. L. Polk and Co	Image pg. A78
1940	Shaw Milton H	R.L. Polk CO.	Image pg. A86
1936	Fasanini Cath Mrs	Cole Information Services	Image pg. A94
1931	Bage Wm D	Cole Information Services	Image pg. A102

4628 SYLVAN AVE

<u>Year</u>	<u>Uses</u>	<u>Source</u>	
1970	COLE MAUREEN MRS	Cole Information Services	Image pg. A26
1965	Cole Maureen Mrs	Cole Information Services	Image pg. A35
1960	Allen Theo	Cole Information Services	Image pg. A44
1956	Baker Herbert C	Cole Information Services	Image pg. A53
1951	Baker Herbert C	Cole Information Services	Image pg. A62
1946	burgoss Wm R	Cole Information Services	Image pg. A70
1941	Petracci Marcelli	R. L. Polk and Co	Image pg. A78
	DiCarlo Albert	R. L. Polk and Co	Image pg. A78
1940	Petracci Marcelli	R.L. Polk CO.	Image pg. A86
	DiCarlo Albert	R.L. Polk CO.	Image pg. A86
1936	Frank Jas	Cole Information Services	Image pg. A94
1931	Winner Wm H	Cole Information Services	Image pg. A102
1920	AUSTIN Alex ptnmkr	Cole Information Services	

4630 SYLVAN AVE

<u>Year</u>	<u>Uses</u>	<u>Source</u>	
1975	Vacant	R. L. Polk and Co	Image pg. A16
1970	ROBINSON CHARLES A	Cole Information Services	Image pg. A26
1965	Robinson Chas A B	Cole Information Services	Image pg. A35
1960	Robinson Chas A	Cole Information Services	Image pg. A44
1956	LaMolinari Albert	Cole Information Services	Image pg. A53
1951	La Molinari Albert	Cole Information Services	Image pg. A62
1946	Clark Howard L	Cole Information Services	Image pg. A70

FINDINGS

<u>Year</u>	<u>Uses</u>	<u>Source</u>	
1941	Sciarretti Ernest G	R. L. Polk and Co	Image pg. A78
1940	Glover Danl S	R.L. Polk CO.	Image pg. A86
1936	Aldrich Mary M Mrs	Cole Information Services	Image pg. A94
1931	Miller Fred	Cole Information Services	Image pg. A102
1920	HENDERSON WWm lab	Cole Information Services	

4632 SYLVAN AVE

<u>Year</u>	<u>Uses</u>	<u>Source</u>	
1975	Vacant	R. L. Polk and Co	Image pg. A16
1970	RICH ROY	Cole Information Services	Image pg. A26
1965	Rich Roy B	Cole Information Services	Image pg. A35
1960	Rich Roy	Cole Information Services	Image pg. A44
1956	Sciaretti Wm L	Cole Information Services	Image pg. A53
1951	Sciaretti Win LO	Cole Information Services	Image pg. A62
1946	OBlack Edw	Cole Information Services	Image pg. A70
1941	Geier Geo W	R. L. Polk and Co	Image pg. A78
1940	Stew art John J	R.L. Polk CO.	Image pg. A86
1936	Lydon Michl P	Cole Information Services	Image pg. A94
1931	Butler Thos	Cole Information Services	Image pg. A102
1920	Cranston Chas W lab	Cole Information Services	
	Cranston Cath w id Chas	Cole Information Services	

4634 SYLVAN AVE

<u>Year</u>	<u>Uses</u>	<u>Source</u>	
1970	NO RETURN	Cole Information Services	Image pg. A26
1965	Freeman Donald	Cole Information Services	Image pg. A35
1960	Carr Saml	Cole Information Services	Image pg. A44
1956	Griskey Albert C	Cole Information Services	Image pg. A53
1951	Sciaretti Albert JO	Cole Information Services	Image pg. A62
1946	Schneider Ralph E	Cole Information Services	Image pg. A70
1941	Schneider Ralph E	R. L. Polk and Co	Image pg. A78
1940	Schneider Ralph E	R.L. Polk CO.	Image pg. A86
1936	Berdar Michl	Cole Information Services	Image pg. A94
1931	Ross Robt H	Cole Information Services	Image pg. A102

FINDINGS

<u>Year</u>	<u>Uses</u>	<u>Source</u>
1920	Soisson Urban driver	Cole Information Services

4636 SYLVAN AVE

<u>Year</u>	<u>Uses</u>	<u>Source</u>	
1970	DENOY LAUJELL	Cole Information Services	Image pg. A26
1965	Oendy Laueella	Cole Information Services	Image pg. A35
1960	Peters James	Cole Information Services	Image pg. A44
1956	Reed Malcolm J	Cole Information Services	Image pg. A53
1951	Mack Thos	Cole Information Services	Image pg. A62
1946	Mack Thos	Cole Information Services	Image pg. A70
1941	Nichols Chas B	R. L. Polk and Co	Image pg. A78
1940	Nichols Chas B	R.L. Polk CO.	Image pg. A86
1936	Frederick Steph	Cole Information Services	Image pg. A94
1931	Frederick Steph	Cole Information Services	Image pg. A102
1920	Mc Ara Bridget wid Dennis	Cole Information Services	

4637 SYLVAN AVE

<u>Year</u>	<u>Uses</u>	<u>Source</u>	
2002	WILLIAMS Robert	DICKMAN DIRECTORIES	Image pg. A7
1999	OCCUPANT UNKNOWN	Cole Information Services	
1994	WILLIAMS, ROBERT	Cole Information Services	
1985	Williams Robt E	The Bell Telephone Company of Pennsylvania	
1975	Samuels Leonard	Cole Information Services	
	Vacant	R. L. Polk and Co	Image pg. A16
1970	SAMUELS LEONARD	Cole Information Services	Image pg. A26
1965	Johnson Clement	Cole Information Services	Image pg. A35
	Samuels Leonard B	Cole Information Services	Image pg. A35
1960	Samuels Leonard	Cole Information Services	Image pg. A44
1956	Ow ens Dolores Mrs	Cole Information Services	Image pg. A53
	Davis Melvin W	Cole Information Services	Image pg. A53
	Samuels Leonard	Cole Information Services	Image pg. A53
1951	Samuel Leonard t	Cole Information Services	Image pg. A62
	Davis Melvin W	Cole Information Services	Image pg. A62

FINDINGS

<u>Year</u>	<u>Uses</u>	<u>Source</u>	
1951	Brown Andrew	Cole Information Services	Image pg. A62
1946	Samuel Leonard	Cole Information Services	Image pg. A70
	Cain Clarence	Cole Information Services	Image pg. A70
1941	Pacculia Saml	R. L. Polk and Co	Image pg. A78
	Martin Andrew P	R. L. Polk and Co	Image pg. A78
1940	Thomas Patk J	R.L. Polk CO.	Image pg. A86
	Martin Andrew P	R.L. Polk CO.	Image pg. A86
1936	Martin Andrew P	Cole Information Services	Image pg. A94
	Doyle Jos S	Cole Information Services	Image pg. A94
1931	Martin Andrew P	Cole Information Services	Image pg. A102
	Small Thos	Cole Information Services	Image pg. A102
1920	Margt sten B&ORR	Cole Information Services	
	MARTIN i Wm brklyr	Cole Information Services	

4638 SYLVAN AVE

<u>Year</u>	<u>Uses</u>	<u>Source</u>	
1970	VACANT	Cole Information Services	Image pg. A26
1965	Cosby Arth	Cole Information Services	Image pg. A35
1960	Scott Lew is	Cole Information Services	Image pg. A44
1956	Williams Roger	Cole Information Services	Image pg. A53
	Stanziano Jos A	Cole Information Services	Image pg. A53
1951	Balkey Clarence E	Cole Information Services	Image pg. A62
1946	DiGlosio Paul	Cole Information Services	Image pg. A70
1941	DiGlosio Paul	R. L. Polk and Co	Image pg. A78
	Julian Albert	R. L. Polk and Co	Image pg. A78
	Sasso Louis	R. L. Polk and Co	Image pg. A78
	Palumbo Frank	R. L. Polk and Co	Image pg. A78
1940	Julian Albert	R.L. Polk CO.	Image pg. A86
	Palumbo Frank	R.L. Polk CO.	Image pg. A86
	DiGlosio Paul	R.L. Polk CO.	Image pg. A86
1936	Vargo Frank	Cole Information Services	Image pg. A94
1931	Burns Mary	Cole Information Services	Image pg. A102
	Stack Barth J	Cole Information Services	Image pg. A102

FINDINGS

<u>Year</u>	<u>Uses</u>	<u>Source</u>
1920	Rossbach Christina phone opr	Cole Information Services
	Rossbach David S lab	Cole Information Services
	Rossbach :Minnie	Cole Information Services
	Rossbach Simon lab	Cole Information Services
	Joyce Anna M sisldy Boggs & Buhl	Cole Information Services
	DIGloslo Albert lab	Cole Information Services

4639 SYLVAN AVE

<u>Year</u>	<u>Uses</u>	<u>Source</u>	
1931	Law rence Frank M	Cole Information Services	Image pg. A102
	Stanby Richd C	Cole Information Services	Image pg. A102
	Golvash Geo	Cole Information Services	Image pg. A102

4640 SYLVAN AVE

<u>Year</u>	<u>Uses</u>	<u>Source</u>	
1970	VACANT	Cole Information Services	Image pg. A26
1965	Vacant	Cole Information Services	Image pg. A35
1960	Finch Lester	Cole Information Services	Image pg. A44
1956	Payton John C	Cole Information Services	Image pg. A53
1951	No return	Cole Information Services	Image pg. A62
1946	Canaan Harry	Cole Information Services	Image pg. A70
1941	Hall Edith Mrs	R. L. Polk and Co	Image pg. A78
1940	Varga Frank	R.L. Polk CO.	Image pg. A86
1936	Schubart Chas	Cole Information Services	Image pg. A94
1931	Schubart Chas	Cole Information Services	Image pg. A102
1920	DUWN Mary elk	Cole Information Services	
	DUNN Wn lab	Cole Information Services	

4641 SYLVAN AVE

<u>Year</u>	<u>Uses</u>	<u>Source</u>	
1975	Vacant	R. L. Polk and Co	Image pg. A16
1970	BRUCE ANN MRS	Cole Information Services	Image pg. A26
1965	Cooper Marie Mrs	Cole Information Services	Image pg. A35
	Williams Velma Mrs	Cole Information Services	Image pg. A35

FINDINGS

<u>Year</u>	<u>Uses</u>	<u>Source</u>	
1956	Austin Chester B	Cole Information Services	Image pg. A53
1951	Austin Chester B ES	Cole Information Services	Image pg. A62
1946	Austin Chester B	Cole Information Services	Image pg. A70
1941	Smith Jay pntr	R. L. Polk and Co	Image pg. A78
1940	Smith Jay	R.L. Polk CO.	Image pg. A86
	White Jas	R.L. Polk CO.	Image pg. A86
1936	Ungvary Julius	Cole Information Services	Image pg. A94
1931	Ungvary Julius	Cole Information Services	Image pg. A102
1920	Bow den Harry L contr	Cole Information Services	
	Bow den Harry L contr	Cole Information Services	

4642 SYLVAN AVE

<u>Year</u>	<u>Uses</u>	<u>Source</u>	
1970	VACANT	Cole Information Services	Image pg. A26
1965	Darw in Maxine	Cole Information Services	Image pg. A35
1960	Doran Eva	Cole Information Services	Image pg. A44
	West Wm F	Cole Information Services	Image pg. A44
1956	Manning Walter	Cole Information Services	Image pg. A53
1951	Thorton Thos S Jr	Cole Information Services	Image pg. A62
1946	Nagy Benj	Cole Information Services	Image pg. A70
1941	Nagy Benj	R. L. Polk and Co	Image pg. A78
1940	Nagy Benj	R.L. Polk CO.	Image pg. A86
1936	DiGipsio Albert gro	Cole Information Services	Image pg. A94
1931	Digiosio Albert gro	Cole Information Services	Image pg. A102

4643 SYLVAN AVE

<u>Year</u>	<u>Uses</u>	<u>Source</u>	
1931	Mellot Simpson C	Cole Information Services	Image pg. A102

4644 SYLVAN AVE

<u>Year</u>	<u>Uses</u>	<u>Source</u>	
1970	VACANT	Cole Information Services	Image pg. A26
1965	Harris Christine Mrs B	Cole Information Services	Image pg. A35
1960	Harris Melvin	Cole Information Services	Image pg. A45

FINDINGS

<u>Year</u>	<u>Uses</u>	<u>Source</u>	
1956	Nolan Martin	Cole Information Services	Image pg. A53
1951	Sheller John ES	Cole Information Services	Image pg. A62
1946	Lincoln Thos J	Cole Information Services	Image pg. A70
1941	Lincoln Thos J	R. L. Polk and Co	Image pg. A78
1940	Lincoln Thos J	R.L. Polk CO.	Image pg. A86
1936	Henning Chas C	Cole Information Services	Image pg. A94
1931	Philistine Michl	Cole Information Services	Image pg. A102
1920	HANNA Irene C phone opr	Cole Information Services	
	Hanna Benj M carrier	Cole Information Services	
	HANNA Geo C carp	Cole Information Services	

4645 SYLVAN AVE

<u>Year</u>	<u>Uses</u>	<u>Source</u>	
1960	No return	Cole Information Services	Image pg. A45
1956	Burtoft Wm	Cole Information Services	Image pg. A53
1951	Rizzo Eug C	Cole Information Services	Image pg. A62
1946	Rizzo Eug	Cole Information Services	Image pg. A70
1941	Coutu Wm T	R. L. Polk and Co	Image pg. A78
	White Jas	R. L. Polk and Co	Image pg. A78
1940	Geier Geo	R.L. Polk CO.	Image pg. A86
	Coutu Wm T	R.L. Polk CO.	Image pg. A86
1936	Price John E	Cole Information Services	Image pg. A94
	McNair Grace Mrs	Cole Information Services	Image pg. A94
1920	Laboud Julius pntr	Cole Information Services	

4646 SYLVAN AVE

<u>Year</u>	<u>Uses</u>	<u>Source</u>	
1970	VACANT	Cole Information Services	Image pg. A26
1965	Gall Andrew B	Cole Information Services	Image pg. A35
1960	Gall Andrew	Cole Information Services	Image pg. A45
1956	Gall Andrew	Cole Information Services	Image pg. A53
1951	Gall Andrew	Cole Information Services	Image pg. A62
1946	Lott Eliz Mrs	Cole Information Services	Image pg. A70
1941	Lott Eliz Mrs	R. L. Polk and Co	Image pg. A78

FINDINGS

<u>Year</u>	<u>Uses</u>	<u>Source</u>	
1940	Wakeling Jos A	R.L. Polk CO.	Image pg. A86
1936	Mudrock Paul	Cole Information Services	Image pg. A94
1931	McLain Thos	Cole Information Services	Image pg. A102
1920	Mc Albert inspr	Cole Information Services	

4647 SYLVAN AVE

<u>Year</u>	<u>Uses</u>	<u>Source</u>	
1960	Viviano Mary D	Cole Information Services	Image pg. A45
1956	Viviano Frank	Cole Information Services	Image pg. A53
1951	Vivlano Frank S	Cole Information Services	Image pg. A62
1946	Burtoft Wm	Cole Information Services	Image pg. A70
	Grundy Alf	Cole Information Services	Image pg. A70
	Viviano Frank	Cole Information Services	Image pg. A70
1936	Law rence Mary Mrs	Cole Information Services	Image pg. A94
1920	MILLEB Royal A aud Hillman Coal & Coke Co	Cole Information Services	
	Chas A carp	Cole Information Services	

4648 SYLVAN AVE

<u>Year</u>	<u>Uses</u>	<u>Source</u>	
1975	Vacant	R. L. Polk and Co	Image pg. A16
1970	BANKS BETTY	Cole Information Services	Image pg. A26
1965	Banks Minnie B	Cole Information Services	Image pg. A35
1960	Banks Ruben	Cole Information Services	Image pg. A45
1956	Pisarski Henry	Cole Information Services	Image pg. A53
1951	Pisarski Henry E	Cole Information Services	Image pg. A62
1946	DiCario Albert	Cole Information Services	Image pg. A70
1941	McNair Frank	R. L. Polk and Co	Image pg. A78
	Willmott Walter B	R. L. Polk and Co	Image pg. A78
1940	McNair Frank	R.L. Polk CO.	Image pg. A86
	Willmott Walter B	R.L. Polk CO.	Image pg. A86
1936	Willmott Walter B	Cole Information Services	Image pg. A94
1931	Wilmott Walter B	Cole Information Services	Image pg. A102
1920	Dow ney Bryan mtrmn	Cole Information Services	
	Dow ney Agnes bkpr	Cole Information Services	

FINDINGS

<u>Year</u>	<u>Uses</u>	<u>Source</u>
1920	Dow ney Mary phone opr	Cole Information Services

4650 SYLVAN AVE

<u>Year</u>	<u>Uses</u>	<u>Source</u>	
1975	Vacant	R. L. Polk and Co	Image pg. A16
1970	BROWN MELL J	Cole Information Services	Image pg. A26
1965	Brow n Mell J B	Cole Information Services	Image pg. A35
1960	Brow n Melel	Cole Information Services	Image pg. A45
1956	Liczbinski Henry	Cole Information Services	Image pg. A53
1951	Liczblnski Henry	Cole Information Services	Image pg. A62
1941	Ullum Anrel R	R. L. Polk and Co	Image pg. A78
1940	Ullom Ancel R	R.L. Polk CO.	Image pg. A86
1936	Ulom Ancel R	Cole Information Services	Image pg. A94
1931	Lockton Clara	Cole Information Services	Image pg. A102
1920	THOMAS Patk lab	Cole Information Services	

4651 SYLVAN AVE

<u>Year</u>	<u>Uses</u>	<u>Source</u>	
1960	Austin Chester B	Cole Information Services	Image pg. A45

4653 SYLVAN AVE

<u>Year</u>	<u>Uses</u>	<u>Source</u>	
2009	PENELOPE JONES	Cole Information Services	
2004	OCCUPANT UNKNOWN	Cole Information Services	
2002	JONES Penelope	DICKMAN DIRECTORIES	Image pg. A7
1985	Jones Jas	The Bell Telephone Company of Pennsylvania	
1975	Jones Jas	Cole Information Services	
	Vacant	R. L. Polk and Co	Image pg. A16
1970	VACANT	Cole Information Services	Image pg. A26
1965	Jones Geo B	Cole Information Services	Image pg. A35
1960	Austin Jos	Cole Information Services	Image pg. A45
1956	Austin Jos	Cole Information Services	Image pg. A53
1951	Druga John FES	Cole Information Services	Image pg. A62
1946	Sakach Edw L	Cole Information Services	Image pg. A70

FINDINGS

<u>Year</u>	<u>Uses</u>	<u>Source</u>	
1941	Sakach Edw L	R. L. Polk and Co	Image pg. A78
1940	Sakach Edw L	R.L. Polk CO.	Image pg. A86
1936	Sakach Edw L	Cole Information Services	Image pg. A94

4654 SYLVAN AVE

<u>Year</u>	<u>Uses</u>	<u>Source</u>	
1980	Goree Henry	The Bell Telephone Company of Pennsylvania	
1975	Goree Henry	Cole Information Services	
	oree Wm	Cole Information Services	
	Goree Madallne	Cole Information Services	
	Goree Henry gro	R. L. Polk and Co	Image pg. A16
1970	GOREE HENRY GRO	Cole Information Services	Image pg. A26
	MORGAN CAROLE	Cole Information Services	Image pg. A26
1965	Kenneths Gro	Cole Information Services	Image pg. A35
	Craw ford Cornel C	Cole Information Services	Image pg. A35
	Ballard Hubert	Cole Information Services	Image pg. A35
1960	Turner Dove	Cole Information Services	Image pg. A45
	Turners Market	Cole Information Services	Image pg. A45
1956	DeTesta Anthony gro	Cole Information Services	Image pg. A53
1951	DTesta Anthony gro	Cole Information Services	Image pg. A62
	Burtoft Wim E	Cole Information Services	Image pg. A62
1946	DiGrosio Albert gro	Cole Information Services	Image pg. A70
	Kilmo Frank R	Cole Information Services	Image pg. A70
	Lupo Robt	Cole Information Services	Image pg. A70
1941	DiGlosio Albert gro	R. L. Polk and Co	Image pg. A78
	Camp Lawrence	R. L. Polk and Co	Image pg. A78
1940	DiGlosio Albert	R.L. Polk CO.	Image pg. A86
	Camp Lawrence	R.L. Polk CO.	Image pg. A86

4655 SYLVAN AVE

<u>Year</u>	<u>Uses</u>	<u>Source</u>
2017	APRIL TERRY	Cole Information Services
2014	D LASHAUNA	Cole Information Services

FINDINGS

<u>Year</u>	<u>Uses</u>	<u>Source</u>	
2014	APRIL TERRY	Cole Information Services	
	LASHAUNA WILLIS	Cole Information Services	
2009	APRIL TERRY	Cole Information Services	
2004	OCCUPANT UNKNOWN	Cole Information Services	
2002	BEY NIEA	DICKMAN DIRECTORIES	Image pg. A7
1999	APRIL CLEMONS	Cole Information Services	
1994	BEY, NIEA	Cole Information Services	
1985	Doyea John J	The Bell Telephone Company of Pennsylvania	
1980	Doyle John J	The Bell Telephone Company of Pennsylvania	
1975	Doyle John J	Cole Information Services	
	Doyle John J	R. L. Polk and Co	Image pg. A16
1970	DOYLE JOHN J	Cole Information Services	Image pg. A26
1965	Doyle John J	Cole Information Services	Image pg. A35
1960	Doyle John J	Cole Information Services	Image pg. A45
1956	Doyle John J	Cole Information Services	Image pg. A53
1951	Doyle John JO	Cole Information Services	Image pg. A62
1946	Doyle John J	Cole Information Services	Image pg. A70
	Bolton Jack	Cole Information Services	Image pg. A70
1941	Bartek Frank J	R. L. Polk and Co	Image pg. A78
	Martin Wm Z	R. L. Polk and Co	Image pg. A78
1940	Bartek Frank J	R.L. Polk CO.	Image pg. A86
	Martin Wm Z	R.L. Polk CO.	Image pg. A86
1936	Bartek Frank J	Cole Information Services	Image pg. A94
	Martin Wm Z	Cole Information Services	Image pg. A94

4656 SYLVAN AVE

<u>Year</u>	<u>Uses</u>	<u>Source</u>	
2017	OLA FOGURSON	Cole Information Services	
2014	OLA FOGURSON	Cole Information Services	
2009	OLA FOGURSON	Cole Information Services	
2004	OCCUPANT UNKNOWN	Cole Information Services	
2002	FOURGSON OIa M	DICKMAN DIRECTORIES	Image pg. A7

FINDINGS

<u>Year</u>	<u>Uses</u>	<u>Source</u>	
1999	TELSIE FOURGSON	Cole Information Services	
1994	FOURGSON, OLA M	Cole Information Services	
1992	Fourgson Ola Mae	The Bell Telephone Company of Pennsylvania	
1985	Williams Rogers	The Bell Telephone Company of Pennsylvania	
	Fourgson Ola Mae	The Bell Telephone Company of Pennsylvania	
1980	Williams Rogers	The Bell Telephone Company of Pennsylvania	
	Fourgson Ola Mae	The Bell Telephone Company of Pennsylvania	
1975	Williams Roger	R. L. Polk and Co	Image pg. A16
	W I am ers	Cole Information Services	
1970	WATSON JOHN	Cole Information Services	Image pg. A26
	WILLIAMS ROGER	Cole Information Services	Image pg. A26
1965	Williams Roger B	Cole Information Services	Image pg. A35

4660 SYLVAN AVE

<u>Year</u>	<u>Uses</u>	<u>Source</u>	
1936	4638 DiGiosie Paul	Cole Information Services	Image pg. A94
	Zilles Rupert M	Cole Information Services	Image pg. A94

4662 SYLVAN AVE

<u>Year</u>	<u>Uses</u>	<u>Source</u>	
2014	OCCUPANT UNKNOWN	Cole Information Services	
2009	OCCUPANT UNKNOWN	Cole Information Services	
2004	OCCUPANT UNKNOWN	Cole Information Services	
2002	WILEY Ludw ell	DICKMAN DIRECTORIES	Image pg. A7
	HERRING C	DICKMAN DIRECTORIES	Image pg. A7
1999	OCCUPANT UNKNOWN	Cole Information Services	
1985	Jackson Morgan	The Bell Telephone Company of Pennsylvania	
1975	Vacant	R. L. Polk and Co	Image pg. A16
1970	VACANT	Cole Information Services	Image pg. A26
1965	Lew is Eulie	Cole Information Services	Image pg. A35
1960	Moore Egar	Cole Information Services	Image pg. A45

FINDINGS

<u>Year</u>	<u>Uses</u>	<u>Source</u>	
1956	Chillcott Arth D	Cole Information Services	Image pg. A53
1951	Chillcott Arth D E	Cole Information Services	Image pg. A62
1946	Chillcott Arth D	Cole Information Services	Image pg. A70
1941	Chilcott Arth D	R. L. Polk and Co	Image pg. A78
1940	Burtoft Wm E	R.L. Polk CO.	Image pg. A86
1936	Bage Leslie H	Cole Information Services	Image pg. A94
1931	Bage Leslie H	Cole Information Services	Image pg. A102

4664 SYLVAN AVE

<u>Year</u>	<u>Uses</u>	<u>Source</u>	
2014	OCCUPANT UNKNOWN	Cole Information Services	
2009	OCCUPANT UNKNOWN	Cole Information Services	
2004	OCCUPANT UNKNOWN	Cole Information Services	
2002	WILEY Ludw ell	DICKMAN DIRECTORIES	Image pg. A7
1999	JANET SMITH	Cole Information Services	
1980	Wiley Ludw ell	The Bell Telephone Company of Pennsylvania	
1975	Wiley Ludw el	Cole Information Services	
	Wiley Ludw ell D Rev	R. L. Polk and Co	Image pg. A16
1970	WILEY LUDWELL D REV	Cole Information Services	Image pg. A26
1965	Wiley Ludw ell D B	Cole Information Services	Image pg. A35
1960	Wiley Ludw ell D	Cole Information Services	Image pg. A45
1956	Wiley Ludw ell D	Cole Information Services	Image pg. A53
1951	Camp Lawrence J	Cole Information Services	Image pg. A62
1946	Webb Arnold A	Cole Information Services	Image pg. A70
1941	Wharton Chas C	R. L. Polk and Co	Image pg. A78
1940	Schieule Jos	R.L. Polk CO.	Image pg. A86
1936	Molnar Jos jr	Cole Information Services	Image pg. A94
1931	Wells Lloyd T	Cole Information Services	Image pg. A102

4666 SYLVAN AVE

<u>Year</u>	<u>Uses</u>	<u>Source</u>	
2002	MOSLEY Charlie	DICKMAN DIRECTORIES	Image pg. A7
1999	OCCUPANT UNKNOWN	Cole Information Services	

FINDINGS

<u>Year</u>	<u>Uses</u>	<u>Source</u>	
1985	Foust Mary E Mrs	The Bell Telephone Company of Pennsylvania	
1980	Foust Mary E Mrs	The Bell Telephone Company of Pennsylvania	
1975	Faus Mary E Mrs	Cole Information Services	
	Parker Jasper	R. L. Polk and Co	Image pg. A16
1970	FAUST MARY E	Cole Information Services	Image pg. A26
1965	Cooper Arth	Cole Information Services	Image pg. A35
1960	Mosely Wm	Cole Information Services	Image pg. A45
1956	Mosely Wm	Cole Information Services	Image pg. A53
1951	Leonzio Albert	Cole Information Services	Image pg. A62
1946	Eckert Wm F	Cole Information Services	Image pg. A70
1941	Pallay Julius	R. L. Polk and Co	Image pg. A78
1940	Passavant Wm A	R.L. Polk CO.	Image pg. A86
1936	Virts Roger H	Cole Information Services	Image pg. A94
1931	Vacant	Cole Information Services	Image pg. A102

4668 SYLVAN AVE

<u>Year</u>	<u>Uses</u>	<u>Source</u>	
2002	HINES George	DICKMAN DIRECTORIES	Image pg. A7
1980	Burch H	The Bell Telephone Company of Pennsylvania	
1975	Higginbotham Darlene	Cole Information Services	
	No Return	R. L. Polk and Co	Image pg. A16
1970	WARREN MARGT E MRS	Cole Information Services	Image pg. A26
1965	Rogers Arth B	Cole Information Services	Image pg. A35
1960	Evans Hamilton	Cole Information Services	Image pg. A45
	Scott Roland	Cole Information Services	Image pg. A45
1956	Clark Chas J H	Cole Information Services	Image pg. A53
1951	Clark Chas J H	Cole Information Services	Image pg. A62
1946	Bow ius Robt M	Cole Information Services	Image pg. A70
1941	Chilcott Geo E	R. L. Polk and Co	Image pg. A78
1940	Flynn John C	R.L. Polk CO.	Image pg. A86
1936	Bald Thos A	Cole Information Services	Image pg. A94
	Knable Edw R	Cole Information Services	Image pg. A94

FINDINGS

<u>Year</u>	<u>Uses</u>	<u>Source</u>	
1931	Moore Perry B	Cole Information Services	Image pg. A102

4670 SYLVAN AVE

<u>Year</u>	<u>Uses</u>	<u>Source</u>	
2002	OPERKINSHenderson	DICKMAN DIRECTORIES	Image pg. A7
1999	OCCUPANT UNKNOWN	Cole Information Services	
1985	Perkins Kenneth	The Bell Telephone Company of Pennsylvania	
1980	Perkins Kenneth	The Bell Telephone Company of Pennsylvania	
1975	Perkins Geo	R. L. Polk and Co	Image pg. A16
1970	PERKINS MARION MRS	Cole Information Services	Image pg. A26
1965	Perkins Henderson E	Cole Information Services	Image pg. A35
1960	Perkins Henderson E	Cole Information Services	Image pg. A45
1956	Ward Wm J	Cole Information Services	Image pg. A53
1951	Nash Frank ES	Cole Information Services	Image pg. A62
1946	Solenday robt N	Cole Information Services	Image pg. A70
1941	Solenday Robt N	R. L. Polk and Co	Image pg. A78
1940	Solenday Robt N	R.L. Polk CO.	Image pg. A86
1936	Solenday Robt N	Cole Information Services	Image pg. A94
1931	Solenday Robt N	Cole Information Services	Image pg. A102

4672 SYLVAN AVE

<u>Year</u>	<u>Uses</u>	<u>Source</u>	
2017	GAILEN HINES	Cole Information Services	
2014	GAILEN HINES	Cole Information Services	
2009	GAILEN HINES	Cole Information Services	
2004	GAILEN HINES	Cole Information Services	
2002	HINES G	DICKMAN DIRECTORIES	Image pg. A7
1999	GEORGE HINES	Cole Information Services	
1994	HINES, GEORGE	Cole Information Services	
1992	Hines G	The Bell Telephone Company of Pennsylvania	
1985	Hines	The Bell Telephone Company of Pennsylvania	

FINDINGS

<u>Year</u>	<u>Uses</u>	<u>Source</u>	
1980	Trammell Lennie	The Bell Telephone Company of Pennsylvania	
1975	Trammell Lennie	Cole Information Services	
	Vacant	R. L. Polk and Co	Image pg. A16
1970	VACANT	Cole Information Services	Image pg. A26
1965	Kelly Lawrence	Cole Information Services	Image pg. A35
1960	Wilson Ella	Cole Information Services	Image pg. A45
1956	Vacant	Cole Information Services	Image pg. A53
1951	Berwick intersects	Cole Information Services	Image pg. A62
	De Donado Frank ES	Cole Information Services	Image pg. A62
1946	Hill Wm D	Cole Information Services	Image pg. A70
1941	Munhall Walter F	R. L. Polk and Co	Image pg. A78
1940	Munhall Walter F	R.L. Polk CO.	Image pg. A86
1936	Munhall Walter F	Cole Information Services	Image pg. A94
1931	Dickey Allen J	Cole Information Services	Image pg. A102

4682 SYLVAN AVE

<u>Year</u>	<u>Uses</u>	<u>Source</u>
1920	Volte Wm Rt lab	Cole Information Services

4700 SYLVAN AVE

<u>Year</u>	<u>Uses</u>	<u>Source</u>	
1970	VACANT	Cole Information Services	Image pg. A26
1965	Vacant	Cole Information Services	Image pg. A35
1960	Vacant	Cole Information Services	Image pg. A45
1956	Knapper Wm	Cole Information Services	Image pg. A53
	Taldone Robt V	Cole Information Services	Image pg. A53
1951	Rogers Isabella Mrs	Cole Information Services	Image pg. A62
	De Testa Thos L	Cole Information Services	Image pg. A62
	Taldone Robt	Cole Information Services	Image pg. A62
1946	Hazi Jas E	Cole Information Services	Image pg. A70
	Tartar Steph J	Cole Information Services	Image pg. A70
	Miko Jos	Cole Information Services	Image pg. A70
1941	OConnell Michl	R. L. Polk and Co	Image pg. A78

FINDINGS

<u>Year</u>	<u>Uses</u>	<u>Source</u>	
1940	Merriman Jas I	R.L. Polk CO.	Image pg. A86
	Tatrai Steph J	R.L. Polk CO.	Image pg. A86
1936	Merriman Jas I	Cole Information Services	Image pg. A94
1931	Gardner Harriet Mrs	Cole Information Services	Image pg. A102
	Yonko Steph A	Cole Information Services	Image pg. A102
1925	Berw ick	Cole Information Services	
1920	Hoch Law refice lab	Cole Information Services	
	Hoch Alberta E elk	Cole Information Services	

4701 SYLVAN AVE

<u>Year</u>	<u>Uses</u>	<u>Source</u>	
2014	CARL HARDING	Cole Information Services	
2009	CARL HARDING	Cole Information Services	
2004	LEONARD REID	Cole Information Services	
2002	REID Leonard	DICKMAN DIRECTORIES	Image pg. A7
1999	OCCUPANT UNKNOWN	Cole Information Services	
1992	Bay Niea	The Bell Telephone Company of Pennsylvania	
1975	Raid Leonard E	R. L. Polk and Co	Image pg. A16
1970	REID LEONARD E	Cole Information Services	Image pg. A26
1965	Pastor Wm A B	Cole Information Services	Image pg. A35
1960	Pastor Wm A	Cole Information Services	Image pg. A45
1956	Pastor Wm A	Cole Information Services	Image pg. A53

4702 SYLVAN AVE

<u>Year</u>	<u>Uses</u>	<u>Source</u>	
1965	Thomas John C	Cole Information Services	Image pg. A35
	Coates Minnie	Cole Information Services	Image pg. A35
1960	Hunter Phillip W	Cole Information Services	Image pg. A45
1956	Tatrai Anna Mrs	Cole Information Services	Image pg. A53
	Tatrai Steph J	Cole Information Services	Image pg. A53
	Knafler Rudolph L	Cole Information Services	Image pg. A53
1951	Tatral Jos	Cole Information Services	Image pg. A62
	Tatral Steph	Cole Information Services	Image pg. A62

FINDINGS

<u>Year</u>	<u>Uses</u>	<u>Source</u>	
1951	Borrelli Danl	Cole Information Services	Image pg. A62
1946	Tatrai Steve	Cole Information Services	Image pg. A70
	Tatrai Jos	Cole Information Services	Image pg. A70
1941	Tatrai Jos J	R. L. Polk and Co	Image pg. A78
	Collier Wm F photog	R. L. Polk and Co	Image pg. A78
	Mlok Katie Mrs	R. L. Polk and Co	Image pg. A78
	Cunningham Margt Mrs	R. L. Polk and Co	Image pg. A78
1940	Tatrai Jos J	R.L. Polk CO.	Image pg. A86
	Collier Wm F	R.L. Polk CO.	Image pg. A86
1936	Tatral Jos J	Cole Information Services	Image pg. A94
1931	Barva John	Cole Information Services	Image pg. A102
	Tatrai Jos J	Cole Information Services	Image pg. A102
	Phelps John T	Cole Information Services	Image pg. A102
1920	WALLACE Thos H carp	Cole Information Services	

4705 SYLVAN AVE

<u>Year</u>	<u>Uses</u>	<u>Source</u>	
2017	BRANDON BERGSTEIN	Cole Information Services	
2009	EDYTHE LLOYD	Cole Information Services	
2004	EDYTHE LLOYD	Cole Information Services	
2002	RAKACZKY Frank	DICKMAN DIRECTORIES	Image pg. A7
	LLOYD E	DICKMAN DIRECTORIES	Image pg. A7
1999	FRANK RAKACZKY	Cole Information Services	
1994	RAKACZKY, FRANK S	Cole Information Services	
1985	Rakaczky Frank S	The Bell Telephone Company of Pennsylvania	
1980	Rakaczky Frank S	The Bell Telephone Company of Pennsylvania	
1975	Rakaczky Frank S	Cole Information Services	
	Rakaczky Frank S	R. L. Polk and Co	Image pg. A16
1970	RAKACZKY FRANK S C	Cole Information Services	Image pg. A26
1965	Rakaczky Frank S B	Cole Information Services	Image pg. A35
1960	Rakaczky Frank S	Cole Information Services	Image pg. A45
1956	Rakaczky Frank	Cole Information Services	Image pg. A53

FINDINGS

4706 SYLVAN AVE

<u>Year</u>	<u>Uses</u>	<u>Source</u>	
2014	OCCUPANT UNKNOWN	Cole Information Services	
2009	DANIELLE STEWART	Cole Information Services	
2004	ISAAC RICE	Cole Information Services	
2002	RICE Isaac	DICKMAN DIRECTORIES	Image pg. A7
1999	OCCUPANT UNKNOWN	Cole Information Services	
1975	Rice Issac N	R. L. Polk and Co	Image pg. A16
	Wright R	Cole Information Services	
1970	RICE ISAAC N	Cole Information Services	Image pg. A26
1965	Jasko Wm P B	Cole Information Services	Image pg. A35
1960	Jasko Wm P	Cole Information Services	Image pg. A45
1956	Jasko Wm P	Cole Information Services	Image pg. A53
1951	Jasko Wm P	Cole Information Services	Image pg. A62
1946	Jasko Wm P	Cole Information Services	Image pg. A70
1941	Jasko Wm	R. L. Polk and Co	Image pg. A78
	Papp Danl	R. L. Polk and Co	Image pg. A78
1940	Jasko Wm	R.L. Polk CO.	Image pg. A86
	Papp Danl	R.L. Polk CO.	Image pg. A86
1936	Chart Fred	Cole Information Services	Image pg. A94
	Henderson Wm H	Cole Information Services	Image pg. A94
1931	Henderson Wm H	Cole Information Services	Image pg. A102

4708 SYLVAN AVE

<u>Year</u>	<u>Uses</u>	<u>Source</u>	
2017	DORA POWELL	Cole Information Services	
2014	DORA POWELL	Cole Information Services	
2009	DAVID POWELL	Cole Information Services	
2004	STELLA WALLACE	Cole Information Services	
2002	WALLACE John	DICKMAN DIRECTORIES	Image pg. A7
1999	STELLA WALLACE	Cole Information Services	
1975	Wallace John	R. L. Polk and Co	Image pg. A16
1970	WALLACE JOHN	Cole Information Services	Image pg. A26
1965	Wallace John B	Cole Information Services	Image pg. A35

FINDINGS

<u>Year</u>	<u>Uses</u>	<u>Source</u>	
1960	Wallace John	Cole Information Services	Image pg. A45
1956	Munhall Walter F	Cole Information Services	Image pg. A53
1951	Munhal I Walter F ES	Cole Information Services	Image pg. A62
1946	Munhall Walter	Cole Information Services	Image pg. A70
1941	Miller Henry W	R. L. Polk and Co	Image pg. A78
1940	Miller Henry W	R.L. Polk CO.	Image pg. A86
1936	Miller Henry W	Cole Information Services	Image pg. A94
1931	Hennen Rex E	Cole Information Services	Image pg. A102

4710 SYLVAN AVE

<u>Year</u>	<u>Uses</u>	<u>Source</u>	
2017	JARRON MCDONALD	Cole Information Services	
2014	PAUL WIGGINS	Cole Information Services	
2009	PHILLIP HUNTER	Cole Information Services	
2004	D HUNTER	Cole Information Services	
2002	HUNTER DM	DICKMAN DIRECTORIES	Image pg. A7
1999	D HUNTER	Cole Information Services	
1994	HUNTER, D M	Cole Information Services	
1985	Hunter D M	The Bell Telephone Company of Pennsylvania	
1980	Hunter D M	The Bell Telephone Company of Pennsylvania	
1975	Hunter D M	Cole Information Services	
	Hunter Dolores M Mrs	R. L. Polk and Co	Image pg. A16
1970	HUNTER PHILLIP M	Cole Information Services	Image pg. A26
1965	Hunter Phillip B	Cole Information Services	Image pg. A35
1960	Dabrow ski S Andrew	Cole Information Services	Image pg. A45
1956	Dabrow ski S Andrew	Cole Information Services	Image pg. A53
1951	Dabrow ski S Andrew ES	Cole Information Services	Image pg. A62
1946	Baker Geo J	Cole Information Services	Image pg. A70
1941	Willman Martha E Mrs	R. L. Polk and Co	Image pg. A78
	Meyers Paul	R. L. Polk and Co	Image pg. A78
1940	Willman Martha E Mrs	R.L. Polk CO.	Image pg. A86
1936	McGreevy Mary E	Cole Information Services	Image pg. A94

FINDINGS

<u>Year</u>	<u>Uses</u>	<u>Source</u>	
1931	Craig Harry P	Cole Information Services	Image pg. A102

4711 SYLVAN AVE

<u>Year</u>	<u>Uses</u>	<u>Source</u>	
2017	ROY SIMS	Cole Information Services	
2014	ROY SIMS	Cole Information Services	
2009	ROY SIMS	Cole Information Services	
2004	ROY SIMS	Cole Information Services	
2002	SIMS Roy	DICKMAN DIRECTORIES	Image pg. A7
1999	ROY SIMS	Cole Information Services	
1994	SIMS, ROY	Cole Information Services	
1985	Sims Roy	The Bell Telephone Company of Pennsylvania	
1980	Sims Roy	The Bell Telephone Company of Pennsylvania	
1975	Sims Roy	Cole Information Services	
	Sims Roy	R. L. Polk and Co	Image pg. A16
1970	COHN LOUIS C	Cole Information Services	Image pg. A26
1965	Cohn Louis B	Cole Information Services	Image pg. A35
1960	Cohn Louis	Cole Information Services	Image pg. A45
1956	Cohn Louis	Cole Information Services	Image pg. A53

4712 SYLVAN AVE

<u>Year</u>	<u>Uses</u>	<u>Source</u>	
2017	ARLENE DOBBS	Cole Information Services	
2014	FRANKLIN DOBBS	Cole Information Services	
2009	FRANKLIN DOBBS	Cole Information Services	
2002	DOBBS Franklin	DICKMAN DIRECTORIES	Image pg. A7
1999	F DOBBS	Cole Information Services	
1994	DOBBS, F	Cole Information Services	
1992	Dobbs Franklin	The Bell Telephone Company of Pennsylvania	
1980	Dobbs Franklin	The Bell Telephone Company of Pennsylvania	
1975	Dobbs Franklin	Cole Information Services	
	Dobbs Franklin D	R. L. Polk and Co	Image pg. A16

FINDINGS

<u>Year</u>	<u>Uses</u>	<u>Source</u>	
1970	DOBBS FRANKLIN D a	Cole Information Services	Image pg. A26
1965	No Return	Cole Information Services	Image pg. A35
1960	Weber Allen K	Cole Information Services	Image pg. A45
1956	Weber Allen K	Cole Information Services	Image pg. A53
1951	Edw ards Walter J 3 S	Cole Information Services	Image pg. A62
1946	Adkins John	Cole Information Services	Image pg. A70
1941	Adkins John	R. L. Polk and Co	Image pg. A78
1940	Adkins John	R.L. Polk CO.	Image pg. A86
1936	Wargo Andrew	Cole Information Services	Image pg. A94
1931	McGreevy Mary E Mrs	Cole Information Services	Image pg. A102

4714 SYLVAN AVE

<u>Year</u>	<u>Uses</u>	<u>Source</u>	
2017	WESLEY CARPENTER	Cole Information Services	
2014	TERRANCE DAVIS	Cole Information Services	
2009	ROXANNE CARPENTER	Cole Information Services	
2004	ELIZABETH RICE	Cole Information Services	
2002	RICE Isaac	DICKMAN DIRECTORIES	Image pg. A7
1999	HATTIE MORGAN	Cole Information Services	
1994	RICE, ISAAC	Cole Information Services	
1985	Rice Isaac	The Bell Telephone Company of Pennsylvania	
1980	Rice Isaac	The Bell Telephone Company of Pennsylvania	
1975	Rice Isaac	Cole Information Services	
	Rice Issac	R. L. Polk and Co	Image pg. A16
1970	RICE ISAAC	Cole Information Services	Image pg. A26
1965	Rice Isaac B	Cole Information Services	Image pg. A35
1960	Rice Isaac	Cole Information Services	Image pg. A45
1956	Edw ards Walter	Cole Information Services	Image pg. A53
1951	Edw ards Walter ES	Cole Information Services	Image pg. A62
1946	Edw ards Walter	Cole Information Services	Image pg. A70
1941	Edw ards Walter	R. L. Polk and Co	Image pg. A78
1940	Edw ards Walter	R.L. Polk CO.	Image pg. A86

FINDINGS

<u>Year</u>	<u>Uses</u>	<u>Source</u>	
1936	Edwards Walter	Cole Information Services	Image pg. A94
1931	Hassett Fred J	Cole Information Services	Image pg. A102

4715 SYLVAN AVE

<u>Year</u>	<u>Uses</u>	<u>Source</u>	
1960	Reola Frank	Cole Information Services	Image pg. A45
	Reola Frank	Cole Information Services	Image pg. A45
1956	Reola Frank	Cole Information Services	Image pg. A53
	Reola Anthony	Cole Information Services	Image pg. A53
	Bullis Chas L	Cole Information Services	Image pg. A53
1951	Reola Frank E hauling	Cole Information Services	Image pg. A62
	Stairs Lawrence	Cole Information Services	Image pg. A62
1946	Doutsch Ignatius	Cole Information Services	Image pg. A70
1941	Deutsch Ignatius	R. L. Polk and Co	Image pg. A78
1940	Deutsch Ignatius	R.L. Polk CO.	Image pg. A86
1936	Dentsch Ignatius	Cole Information Services	Image pg. A94
	Martin Jacob M	Cole Information Services	Image pg. A94

4717 SYLVAN AVE

<u>Year</u>	<u>Uses</u>	<u>Source</u>	
1960	VanSickel Howard C	Cole Information Services	Image pg. A45
1956	VanSickel Howard C	Cole Information Services	Image pg. A53
1951	Redman Lindley C	Cole Information Services	Image pg. A62
1946	Redman Lindley C	Cole Information Services	Image pg. A70
1941	Redman Lindley C	R. L. Polk and Co	Image pg. A78
1940	Redman Lindley C	R.L. Polk CO.	Image pg. A86
1936	Redman Lindley C	Cole Information Services	Image pg. A94
1931	Myers Walter F	Cole Information Services	Image pg. A102

4719 SYLVAN AVE

<u>Year</u>	<u>Uses</u>	<u>Source</u>	
1960	Shaffer Anna M Mrs	Cole Information Services	Image pg. A45
1956	Shaffer Anna M Mrs	Cole Information Services	Image pg. A53
1951	Shaffer Anna M Mrs	Cole Information Services	Image pg. A62

FINDINGS

<u>Year</u>	<u>Uses</u>	<u>Source</u>	
1946	Shaffer Walter R	Cole Information Services	Image pg. A70
1941	Shaffer Walter R	R. L. Polk and Co	Image pg. A78
1940	Shaffer Walter R	R.L. Polk CO.	Image pg. A86
1936	Young John J	Cole Information Services	Image pg. A94
1931	Heinzman Saml C	Cole Information Services	Image pg. A102

4721 SYLVAN AVE

<u>Year</u>	<u>Uses</u>	<u>Source</u>	
1960	Nesbitt Frank W	Cole Information Services	Image pg. A45
	Beres Steph	Cole Information Services	Image pg. A45
1956	Beres Steph	Cole Information Services	Image pg. A53
	Nisbet Frank W	Cole Information Services	Image pg. A53
1951	Beres Steph ES	Cole Information Services	Image pg. A62
1946	Beres Steph	Cole Information Services	Image pg. A70
1941	Beres Steph	R. L. Polk and Co	Image pg. A78
1940	Beres Steph	R.L. Polk CO.	Image pg. A86
1936	Beres Steph	Cole Information Services	Image pg. A94
1931	Beres Steph	Cole Information Services	Image pg. A102
1920	Justice Co	Cole Information Services	
	Fay Michl lab	Cole Information Services	

4722 SYLVAN AVE

<u>Year</u>	<u>Uses</u>	<u>Source</u>	
2014	L HOLLYFIELD	Cole Information Services	
2009	ANTOINE DAVIS	Cole Information Services	
2004	OCCUPANT UNKNOWN	Cole Information Services	
2002	HAMPTON Duane	DICKMAN DIRECTORIES	Image pg. A7
1999	OCCUPANT UNKNOWN	Cole Information Services	
1994	TOLEY, KENNETH SR	Cole Information Services	
1985	Toley Geneva Mrs	The Bell Telephone Company of Pennsylvania	
	Toley Kenneth Sr	The Bell Telephone Company of Pennsylvania	
1980	Toley Geneva Mrs	The Bell Telephone Company of Pennsylvania	

FINDINGS

<u>Year</u>	<u>Uses</u>	<u>Source</u>	
1980	Toley Kenneth Sr	The Bell Telephone Company of Pennsylvania	
1975	Toley Kenneth Si	Cole Information Services	
	Toley Kenneth J	R. L. Polk and Co	Image pg. A16
1970	VACANT	Cole Information Services	Image pg. A26
1965	Joyce Margt	Cole Information Services	Image pg. A35
1960	Joyce Anna M	Cole Information Services	Image pg. A45
1956	Joyce Anna M	Cole Information Services	Image pg. A53
1951	Joyce Anna MO	Cole Information Services	Image pg. A62
1946	Joyce Anna M	Cole Information Services	Image pg. A70
1941	Joyce Anna M	R. L. Polk and Co	Image pg. A78
1940	Joyce Anna M	R.L. Polk CO.	Image pg. A86
1936	Joyce Anna M	Cole Information Services	Image pg. A94
1931	Joyce Anna M	Cole Information Services	Image pg. A102
1920	Hopkins David E lab	Cole Information Services	
	Hopkins Florence I clk Kaufman & Baer Co	Cole Information Services	
	Hopkins Frances M	Cole Information Services	
	HOPKINS Richd W lab	Cole Information Services	

4724 SYLVAN AVE

<u>Year</u>	<u>Uses</u>	<u>Source</u>	
2017	RJ NESBITT	Cole Information Services	
2014	RJ NESBITT	Cole Information Services	
2009	OCCUPANT UNKNOWN	Cole Information Services	
2002	PARNELLCaroletta	DICKMAN DIRECTORIES	Image pg. A7
1999	OCCUPANT UNKNOWN	Cole Information Services	
1975	Parnell Saml	R. L. Polk and Co	Image pg. A16
1970	TOLEY KENNETH J	Cole Information Services	Image pg. A26
1965	Toley Kenneth J B	Cole Information Services	Image pg. A35
1960	Toley Kenneth J	Cole Information Services	Image pg. A45
1956	Caw ley Ernest R	Cole Information Services	Image pg. A53
1951	Caw ley Ernest F	Cole Information Services	Image pg. A62
1946	Cow ley Ernest R	Cole Information Services	Image pg. A70
1941	Wilkinson Mary Mrs	R. L. Polk and Co	Image pg. A78

FINDINGS

<u>Year</u>	<u>Uses</u>	<u>Source</u>	
1941	Hutchinson Jack	R. L. Polk and Co	Image pg. A78
1940	Wilkinson Jessie E	R.L. Polk CO.	Image pg. A86
	Homler Saml H	R.L. Polk CO.	Image pg. A86
1936	Thomas Patk J	Cole Information Services	Image pg. A94
1931	Thomas Patk J	Cole Information Services	Image pg. A102
1920	Fugassi Harold F paymaster	Cole Information Services	
	Fugassi John pipe ftr	Cole Information Services	
	Fugassi Lorys L student	Cole Information Services	
	Fugassi Russell J lab	Cole Information Services	
	Wible Durward R lab	Cole Information Services	

4725 SYLVAN AVE

<u>Year</u>	<u>Uses</u>	<u>Source</u>	
1960	Galisin Andrew	Cole Information Services	Image pg. A45
1956	Galisin Andrew	Cole Information Services	Image pg. A53
1951	Galisin Andrew	Cole Information Services	Image pg. A62
1946	Woods Jessie Mrs	Cole Information Services	Image pg. A70
1941	Woods Jessie Mrs	R. L. Polk and Co	Image pg. A78
1940	Woods Wm	R.L. Polk CO.	Image pg. A86
1936	Woods Wm	Cole Information Services	Image pg. A94
1931	Woods Wm	Cole Information Services	Image pg. A102
1920	WOODS Wm electn	Cole Information Services	
	WOODS Wm L watchmkr	Cole Information Services	

4726 SYLVAN AVE

<u>Year</u>	<u>Uses</u>	<u>Source</u>	
2017	JOSEPH GRAY	Cole Information Services	
2014	JOSEPH GRAY	Cole Information Services	
2002	PARNELL Jesse	DICKMAN DIRECTORIES	Image pg. A7
1999	OCCUPANT UNKNOWN	Cole Information Services	
1975	Parnell Saml	R. L. Polk and Co	Image pg. A16
	Parnell Sam	Cole Information Services	
1970	PARNELL SAML	Cole Information Services	Image pg. A26
1965	Parnell Sam S B	Cole Information Services	Image pg. A35

FINDINGS

<u>Year</u>	<u>Uses</u>	<u>Source</u>	
1960	Parnell Saml	Cole Information Services	Image pg. A45
1956	Law rence Jas J	Cole Information Services	Image pg. A53
1951	Bolton Jack W ES	Cole Information Services	Image pg. A62
1946	Meszaros Andrew L	Cole Information Services	Image pg. A70
1941	Meszaros Andrew L	R. L. Polk and Co	Image pg. A78
1940	Vacant	R.L. Polk CO.	Image pg. A86
1936	Adkins John	Cole Information Services	Image pg. A94
1931	Adkins John	Cole Information Services	Image pg. A102
1920	Gates Bert lab	Cole Information Services	

4727 SYLVAN AVE

<u>Year</u>	<u>Uses</u>	<u>Source</u>	
1960	Bow er Mary R Mrs	Cole Information Services	Image pg. A45
	Anerino Frank	Cole Information Services	Image pg. A45
1956	Adkins John	Cole Information Services	Image pg. A53
	Anerino Frank	Cole Information Services	Image pg. A53
	Bow er Albert E	Cole Information Services	Image pg. A53
1951	Klein Mary Mrs	Cole Information Services	Image pg. A62
1946	Archibald Paul	Cole Information Services	Image pg. A70
	Klein Mary Mrs	Cole Information Services	Image pg. A70
1941	Geisler Ela G Mrs	R. L. Polk and Co	Image pg. A78
1940	Geisler Ela G Mrs	R.L. Polk CO.	Image pg. A86
1936	Drury Walter E	Cole Information Services	Image pg. A94
	Geisler Ela G Mrs	Cole Information Services	Image pg. A94
1931	Klein Mary Mrs	Cole Information Services	Image pg. A102
	Geisner Ela Mrs	Cole Information Services	Image pg. A102
1920	Soper Sallie wid Theo	Cole Information Services	
	Geisler Frarfk lab	Cole Information Services	

4728 SYLVAN AVE

<u>Year</u>	<u>Uses</u>	<u>Source</u>	
2002	HUDSONMirno	DICKMAN DIRECTORIES	Image pg. A7
1999	OCCUPANT UNKNOWN	Cole Information Services	
1975	Snow John	R. L. Polk and Co	Image pg. A16

FINDINGS

<u>Year</u>	<u>Uses</u>	<u>Source</u>	
1970	MONTGOMERY VALORIE MRS	Cole Information Services	Image pg. A26
1965	Montgomery Valeria Mrs	Cole Information Services	Image pg. A35
1960	No return	Cole Information Services	Image pg. A45
1956	Docker Mary A Mrs	Cole Information Services	Image pg. A53
1951	Decker Mary Mrs	Cole Information Services	Image pg. A62
1946	Decker Mary A Mrs	Cole Information Services	Image pg. A70
1941	Decker Mary A Mrs	R. L. Polk and Co	Image pg. A78
1940	Decker Mary A Mrs	R.L. Polk CO.	Image pg. A86
1936	Decker Mary A Mrs	Cole Information Services	Image pg. A94
1931	Decker Mary A Mrs	Cole Information Services	Image pg. A102
1920	EDWARDS John brklyr	Cole Information Services	
	Chart Fred agt	Cole Information Services	

SYLVAN RD

4667 SYLVAN RD

<u>Year</u>	<u>Uses</u>	<u>Source</u>
1992	Har Ins John	The Bell Telephone Company of Pennsylvania

SYLVAN WAY

4535 SYLVAN WAY

<u>Year</u>	<u>Uses</u>	<u>Source</u>
1920	CLABR Eva M	Cole Information Services

SYLVANIA AVE

4542 SYLVANIA AVE

<u>Year</u>	<u>Uses</u>	<u>Source</u>
1920	Henry lab	Cole Information Services

4702 SYLVANIA AVE

<u>Year</u>	<u>Uses</u>	<u>Source</u>
1920	WALLACE Esther M	Cole Information Services

FINDINGS

TULLYMEET ST

203 TULLYMEET ST

<u>Year</u>	<u>Uses</u>	<u>Source</u>	
1946	Silverio Camella Mrs	Cole Information Services	Image pg. A71
1941	Silverio Nicholas	R. L. Polk and Co	Image pg. A79
1936	Silverio Nicholas	Cole Information Services	Image pg. A95

205 TULLYMEET ST

<u>Year</u>	<u>Uses</u>	<u>Source</u>	
1946	Nagy Anthony	Cole Information Services	Image pg. A71
1941	Jackson Ethel H Mrs	R. L. Polk and Co	Image pg. A79
1936	Sleep Mary E Mrs	Cole Information Services	Image pg. A95
	Jackson Edw A	Cole Information Services	Image pg. A95

209 TULLYMEET ST

<u>Year</u>	<u>Uses</u>	<u>Source</u>	
1946	Cunningham Cublt	Cole Information Services	Image pg. A71
	Jones John	Cole Information Services	Image pg. A71
	Davis Melvin	Cole Information Services	Image pg. A71
1941	Zelahy Anthony J	R. L. Polk and Co	Image pg. A79
1936	Cutler Valentine exp	Cole Information Services	Image pg. A95
	Hartman Edw in	Cole Information Services	Image pg. A95

TULLYMET

201 TULLYMET

<u>Year</u>	<u>Uses</u>	<u>Source</u>	
1925	Sylvan av	Cole Information Services	
	Chance w ay	Cole Information Services	
	Monongahela	Cole Information Services	

TULLYMET ST

201 TULLYMET ST

<u>Year</u>	<u>Uses</u>	<u>Source</u>	
1920	Sigafoos Harry firemn	Cole Information Services	

FINDINGS

203 TULLYMET ST

<u>Year</u>	<u>Uses</u>	<u>Source</u>	
2017	LILLIE MAE	Cole Information Services	
2004	LILLIE GARRISON	Cole Information Services	
1999	LILLIE GARRISON	Cole Information Services	
1975	Garrison Robt	R. L. Polk and Co	Image pg. A17
1970	GARRISON ROBT	Cole Information Services	Image pg. A27
1965	Garrison Robt H	Cole Information Services	Image pg. A36
	Garrison Constan Co	Cole Information Services	Image pg. A36
1960	Shorter Nathl	Cole Information Services	Image pg. A46
	Garrison Robt	Cole Information Services	Image pg. A46
	Shorter James	Cole Information Services	Image pg. A46
1956	Carr Berry	Cole Information Services	Image pg. A54
1931	Silverio Nicholas	Cole Information Services	Image pg. A103

205 TULLYMET ST

<u>Year</u>	<u>Uses</u>	<u>Source</u>	
2017	MATT NAGY	Cole Information Services	
2014	RANDOLPH NAGY	Cole Information Services	
2009	JEANINE NAGY	Cole Information Services	
2004	SYLVIA NAGY	Cole Information Services	
1999	MARY NAGY	Cole Information Services	
1994	NAGY, MARY	Cole Information Services	
1975	Nagy Mary Mrs	R. L. Polk and Co	Image pg. A17
1970	NAGY MARY MRS	Cole Information Services	Image pg. A27
1965	Nagy Mary Mrs H	Cole Information Services	Image pg. A36
1960	Nag Steve L	Cole Information Services	Image pg. A46
1956	Nagy Steve L	Cole Information Services	Image pg. A54
1920	HILL Chas A lab	Cole Information Services	

207 TULLYMET ST

<u>Year</u>	<u>Uses</u>	<u>Source</u>	
1931	205 Jackson Edw A	Cole Information Services	Image pg. A103

FINDINGS

209 TULLYMET ST

<u>Year</u>	<u>Uses</u>	<u>Source</u>	
1975	Church Of God In Christ	R. L. Polk and Co	Image pg. A17
	Cunningham Johnnie Mrs	R. L. Polk and Co	Image pg. A17
	Cunningham Groceries	R. L. Polk and Co	Image pg. A17
1970	CUNNINGHAM JOHNNIE MRS S	Cole Information Services	Image pg. A27
	CUNNINGHAM GROCERIES	Cole Information Services	Image pg. A27
	CHURCH OF GOO IN CHRIST	Cole Information Services	Image pg. A27
1965	Church of God in Christ	Cole Information Services	Image pg. A36
	Cunningham Cubit C Rev H	Cole Information Services	Image pg. A36
	Cunningham Groceries	Cole Information Services	Image pg. A36
1960	Cunningham Cubit C Rev	Cole Information Services	Image pg. A46
	Church of God in Christ	Cole Information Services	Image pg. A46
	Yates Joseph E	Cole Information Services	Image pg. A46
1956	Church of God In Christ	Cole Information Services	Image pg. A54
	Cunningham Cubit Co Rev	Cole Information Services	Image pg. A54
1931	Collins Wm	Cole Information Services	Image pg. A103
	Cutler Valentine	Cole Information Services	Image pg. A103

TULLYMET WAY

201 TULLYMET WAY

<u>Year</u>	<u>Uses</u>	<u>Source</u>
1920	SULLIVAN Wn driver	Cole Information Services
	Castaldi Edw W mgr Pgh State Bank	Cole Information Services

203 TULLYMET WAY

<u>Year</u>	<u>Uses</u>	<u>Source</u>	
2002	GARRISON L	DICKMAN DIRECTORIES	Image pg. A8
1951	Varga Roland C	Cole Information Services	Image pg. A63
	Siverio Camilla Mrs	Cole Information Services	Image pg. A63

205 TULLYMET WAY

<u>Year</u>	<u>Uses</u>	<u>Source</u>	
2002	NAGY Mary	DICKMAN DIRECTORIES	Image pg. A8
	PITTSBURGH SCHOOL 01ST	DICKMAN DIRECTORIES	Image pg. A8

FINDINGS

<u>Year</u>	<u>Uses</u>	<u>Source</u>	
2002	CITY OF PITTSBURGH	DICKMAN DIRECTORIES	Image pg. A8
1951	Nagy Anthony	Cole Information Services	Image pg. A63
1920	HILL Eva K clk J A Mc Nally & Co	Cole Information Services	
	HILL Helen D tchr Glenw ood sech	Cole Information Services	

206 TULLYMET WAY

<u>Year</u>	<u>Uses</u>	<u>Source</u>	
1951	Cunninghai Cubit C	Cole Information Services	Image pg. A63
	White Vincent A	Cole Information Services	Image pg. A63

TULYMT ST

205 TULYMT ST

<u>Year</u>	<u>Uses</u>	<u>Source</u>	
1985	Nagy Mary	The Bell Telephone Company of Pennsylvania	

209 TULYMT ST

<u>Year</u>	<u>Uses</u>	<u>Source</u>	
1980	Lorenzy Lee	The Bell Telephone Company of Pennsylvania	
1975	Love Beulah	Cole Information Services	

FINDINGS

ADJOINING PROPERTY: ADDRESSES NOT IDENTIFIED IN RESEARCH SOURCE

The following Adjoining Property addresses were researched for this report, and the addresses were not identified in research source.

<u>Address Researched</u>	<u>Address Not Identified in Research Source</u>
10 GROVER ST	2017, 2014, 2009, 2004, 2002, 1999, 1994, 1992, 1985, 1980, 1970, 1965, 1960, 1956, 1951, 1946, 1941, 1940, 1936, 1931, 1925, 1920
101 BERWICK ST	2017, 2014, 2009, 2004, 2002, 1999, 1994, 1992, 1985, 1980, 1975, 1970, 1965, 1960, 1956, 1951, 1946, 1941, 1940, 1936, 1931, 1925
103 BERWICK ST	2017, 2014, 2009, 2004, 2002, 1999, 1994, 1992, 1985, 1980, 1975, 1970, 1965, 1960, 1956, 1951, 1946, 1941, 1940, 1936, 1931, 1925
105 BERWICK ST	2017, 2014, 2009, 2004, 2002, 1999, 1994, 1992, 1985, 1980, 1975, 1970, 1965, 1960, 1956, 1951, 1946, 1941, 1940, 1936, 1931, 1925
107 BERWICK	2017, 2014, 2009, 2004, 2002, 1999, 1994, 1992, 1985, 1980, 1975, 1970, 1965, 1960, 1956, 1951, 1946, 1941, 1936, 1931, 1925, 1920
107 BERWICK ST	2017, 2014, 2009, 2004, 1999, 1994, 1992, 1940, 1925
107 BERWICK ST	2002, 1999, 1994, 1992, 1985, 1980, 1975, 1970, 1965, 1960, 1956, 1951, 1946, 1941, 1940, 1936, 1931, 1925, 1920
109 BERWICK	2017, 2014, 2009, 2004, 2002, 1999, 1994, 1992, 1985, 1980, 1975, 1970, 1965, 1960, 1956, 1951, 1946, 1941, 1936, 1931, 1925, 1920
109 BERWICK ST	2017, 2014, 2009, 2004, 2002, 1999, 1994, 1992, 1940, 1925
109 BERWICK ST	2017, 2014, 2009, 2002, 1999, 1994, 1992, 1985, 1980, 1975, 1970, 1965, 1960, 1956, 1951, 1946, 1941, 1940, 1936, 1931, 1925, 1920
111 BERWICK	2017, 2014, 2009, 2004, 2002, 1999, 1994, 1992, 1985, 1980, 1975, 1970, 1965, 1960, 1956, 1951, 1946, 1941, 1936, 1931, 1925, 1920
111 BERWICK ST	2017, 2014, 2009, 2004, 2002, 1999, 1994, 1992, 1985, 1980, 1940, 1925
113 BERWICK	2017, 2014, 2009, 2004, 2002, 1999, 1994, 1992, 1985, 1980, 1975, 1970, 1965, 1960, 1956, 1951, 1946, 1941, 1936, 1931, 1925, 1920
113 BERWICK ST	2017, 2014, 2009, 2004, 2002, 1999, 1994, 1992, 1940, 1925
113 BERWICK ST	2002, 1994, 1992, 1985, 1980, 1975, 1970, 1965, 1960, 1956, 1951, 1946, 1941, 1940, 1936, 1931, 1925, 1920
115 BERWICK	2017, 2014, 2009, 2004, 2002, 1999, 1994, 1992, 1985, 1980, 1975, 1970, 1965, 1960, 1956, 1951, 1946, 1941, 1936, 1931, 1925, 1920
115 BERWICK ST	2017, 2014, 2009, 2004, 2002, 1999, 1994, 1992, 1985, 1980, 1940, 1925
115 BERWICK ST	2017, 2014, 2004, 2002, 1999, 1994, 1992, 1985, 1980, 1975, 1970, 1965, 1960, 1956, 1951, 1946, 1941, 1940, 1936, 1931, 1925, 1920
129 BERWICK ST	2017, 2014, 2009, 2002, 1999, 1994, 1992, 1985, 1980, 1975, 1970, 1965, 1960, 1956, 1951, 1946, 1941, 1940, 1936, 1931, 1925, 1920
141 BERWICK	2017, 2014, 2009, 2004, 2002, 1999, 1994, 1992, 1985, 1980, 1975, 1970, 1965, 1960, 1956, 1951, 1946, 1941, 1936, 1931, 1925, 1920
141 BERWICK ST	2017, 2014, 2009, 2004, 2002, 1999, 1994, 1992, 1985, 1980, 1940, 1931, 1925, 1920

FINDINGS

<u>Address Researched</u>	<u>Address Not Identified in Research Source</u>
141 BERWICK ST	2004, 2002, 1992, 1985, 1980, 1975, 1970, 1965, 1960, 1956, 1951, 1946, 1941, 1940, 1936, 1931, 1925, 1920
143 BERWICK	2017, 2014, 2009, 2004, 2002, 1999, 1994, 1992, 1985, 1980, 1975, 1970, 1965, 1960, 1956, 1951, 1946, 1941, 1936, 1931, 1925, 1920
143 BERWICK ST	2017, 2014, 2009, 2004, 2002, 1999, 1994, 1992, 1985, 1980, 1940, 1931, 1925, 1920
143 BERWICK ST	2017, 2004, 2002, 1999, 1994, 1992, 1985, 1980, 1975, 1970, 1965, 1960, 1956, 1951, 1946, 1941, 1940, 1936, 1931, 1925, 1920
15 GROVER ST	2017, 2014, 2009, 2004, 2002, 1999, 1994, 1992, 1985, 1980, 1970, 1965, 1960, 1956, 1951, 1946, 1941, 1940, 1936, 1931, 1925, 1920
201 TULLYMET	2017, 2014, 2009, 2004, 2002, 1999, 1994, 1992, 1985, 1980, 1975, 1970, 1965, 1960, 1956, 1951, 1946, 1941, 1940, 1936, 1931, 1920
201 TULLYMET ST	2017, 2014, 2009, 2004, 2002, 1999, 1994, 1992, 1985, 1980, 1975, 1970, 1965, 1960, 1956, 1951, 1946, 1941, 1940, 1936, 1931, 1925
201 TULLYMET WAY	2017, 2014, 2009, 2004, 2002, 1999, 1994, 1992, 1985, 1980, 1975, 1970, 1965, 1960, 1956, 1951, 1946, 1941, 1940, 1936, 1931, 1925
203 TULLYMEET ST	2017, 2014, 2009, 2004, 2002, 1999, 1994, 1992, 1985, 1980, 1975, 1970, 1965, 1960, 1956, 1951, 1940, 1931, 1925, 1920
203 TULLYMET ST	2017, 2014, 2009, 2004, 2002, 1999, 1994, 1992, 1985, 1980, 1951, 1946, 1941, 1940, 1936, 1925, 1920
203 TULLYMET ST	2014, 2009, 2002, 1994, 1992, 1985, 1980, 1975, 1970, 1965, 1960, 1956, 1951, 1946, 1941, 1940, 1936, 1931, 1925, 1920
203 TULLYMET WAY	2017, 2014, 2009, 2004, 1999, 1994, 1992, 1985, 1980, 1975, 1970, 1965, 1960, 1956, 1946, 1941, 1940, 1936, 1931, 1925, 1920
205 TULLYMEET ST	2017, 2014, 2009, 2004, 2002, 1999, 1994, 1992, 1985, 1980, 1975, 1970, 1965, 1960, 1956, 1951, 1940, 1931, 1925, 1920
205 TULLYMET ST	2017, 2014, 2009, 2004, 2002, 1999, 1994, 1992, 1985, 1980, 1951, 1946, 1941, 1940, 1936, 1931, 1925
205 TULLYMET ST	2002, 1992, 1985, 1980, 1975, 1970, 1965, 1960, 1956, 1951, 1946, 1941, 1940, 1936, 1931, 1925, 1920
205 TULLYMET WAY	2017, 2014, 2009, 2004, 1999, 1994, 1992, 1985, 1980, 1975, 1970, 1965, 1960, 1956, 1946, 1941, 1940, 1936, 1931, 1925
205 TULYMT ST	2017, 2014, 2009, 2004, 2002, 1999, 1994, 1992, 1980, 1975, 1970, 1965, 1960, 1956, 1951, 1946, 1941, 1940, 1936, 1931, 1925, 1920
206 TULLYMET WAY	2017, 2014, 2009, 2004, 2002, 1999, 1994, 1992, 1985, 1980, 1975, 1970, 1965, 1960, 1956, 1946, 1941, 1940, 1936, 1931, 1925, 1920
207 TULLYMET ST	2017, 2014, 2009, 2004, 2002, 1999, 1994, 1992, 1985, 1980, 1975, 1970, 1965, 1960, 1956, 1951, 1946, 1941, 1940, 1936, 1925, 1920
209 TULLYMEET ST	2017, 2014, 2009, 2004, 2002, 1999, 1994, 1992, 1985, 1980, 1975, 1970, 1965, 1960, 1956, 1951, 1940, 1931, 1925, 1920
209 TULLYMET ST	2017, 2014, 2009, 2004, 2002, 1999, 1994, 1992, 1985, 1980, 1951, 1946, 1941, 1940, 1936, 1925, 1920
209 TULYMT ST	2017, 2014, 2009, 2004, 2002, 1999, 1994, 1992, 1985, 1970, 1965, 1960, 1956, 1951, 1946, 1941, 1940, 1936, 1931, 1925, 1920

FINDINGS

<u>Address Researched</u>	<u>Address Not Identified in Research Source</u>
275 BERWICK	2017, 2014, 2009, 2004, 2002, 1999, 1994, 1992, 1985, 1980, 1975, 1970, 1965, 1960, 1956, 1951, 1946, 1941, 1936, 1931, 1925, 1920
275 BERWICK ST	2017, 2014, 2009, 2004, 2002, 1999, 1994, 1992, 1985, 1980, 1940, 1931, 1925, 1920
276 BERWICK ST	2017, 2014, 2009, 2004, 2002, 1999, 1994, 1992, 1985, 1980, 1975, 1970, 1965, 1960, 1956, 1951, 1946, 1941, 1940, 1936, 1925, 1920
329 BERWICK	2017, 2014, 2009, 2004, 2002, 1999, 1994, 1992, 1985, 1980, 1975, 1970, 1965, 1960, 1956, 1951, 1946, 1941, 1936, 1931, 1925, 1920
329 BERWICK ST	2017, 2014, 2009, 2004, 1999, 1994, 1992, 1940, 1925
329 BERWICK ST	2002, 1992, 1985, 1980, 1975, 1970, 1965, 1960, 1956, 1951, 1946, 1941, 1940, 1936, 1931, 1925, 1920
4500 MONONGAHELA	2017, 2014, 2009, 2004, 2002, 1999, 1994, 1992, 1985, 1980, 1975, 1970, 1965, 1960, 1956, 1951, 1946, 1941, 1940, 1936, 1931, 1920
4500 MONONGAHELA ST	2017, 2014, 2009, 2004, 2002, 1999, 1994, 1992, 1985, 1980, 1941, 1940, 1936, 1931, 1925, 1920
4501 MONONGAHELA	2017, 2014, 2009, 2004, 2002, 1999, 1994, 1992, 1985, 1980, 1975, 1970, 1965, 1960, 1956, 1951, 1946, 1941, 1936, 1931, 1925, 1920
4501 MONONGAHELA ST	2017, 2014, 2009, 2004, 2002, 1999, 1994, 1992, 1985, 1980, 1975, 1970, 1965, 1960, 1956, 1951, 1946, 1940, 1925, 1920
4502 MONONGAHELA ST	2017, 2014, 2009, 2004, 2002, 1999, 1994, 1992, 1985, 1980, 1941, 1940, 1936, 1925, 1920
4503 MONONGAHELA	2017, 2014, 2009, 2004, 2002, 1999, 1994, 1992, 1985, 1980, 1975, 1970, 1965, 1960, 1956, 1951, 1946, 1941, 1936, 1931, 1925
4503 MONONGAHELA ST	2017, 2014, 2009, 2004, 1999, 1994, 1992, 1985, 1980, 1940, 1925, 1920
4505 MONONGAHELA	2017, 2014, 2009, 2004, 2002, 1999, 1994, 1992, 1985, 1980, 1975, 1970, 1965, 1960, 1956, 1951, 1946, 1941, 1936, 1931, 1925
4505 MONONGAHELA ST	2017, 2014, 2009, 2004, 2002, 1999, 1994, 1992, 1985, 1980, 1940, 1936, 1925, 1920
4509 CHANCE WAY	2017, 2014, 2009, 2004, 2002, 1999, 1994, 1992, 1985, 1980, 1941, 1925
4509 CHANCE WAY	2017, 2014, 2004, 2002, 1999, 1994, 1992, 1985, 1980, 1975, 1970, 1965, 1960, 1956, 1951, 1946, 1941, 1940, 1936, 1931, 1925, 1920
4509 MONONGAHELA	2017, 2014, 2009, 2004, 2002, 1999, 1994, 1992, 1985, 1980, 1975, 1970, 1965, 1960, 1956, 1951, 1946, 1941, 1936, 1931, 1925, 1920
4509 MONONGAHELA ST	2017, 2014, 2009, 2004, 2002, 1999, 1994, 1992, 1985, 1980, 1940, 1925, 1920
4511 CHANCE WAY	2017, 2014, 2009, 2004, 2002, 1999, 1994, 1992, 1985, 1980, 1965, 1946, 1941, 1940, 1936, 1931, 1925, 1920
4511 MONONGAHELA	2017, 2014, 2009, 2004, 2002, 1999, 1994, 1992, 1985, 1980, 1975, 1970, 1965, 1960, 1956, 1951, 1946, 1941, 1936, 1931, 1925, 1920
4511 MONONGAHELA ST	2017, 2014, 2009, 2004, 2002, 1999, 1994, 1992, 1985, 1980, 1975, 1970, 1965, 1960, 1956, 1951, 1940, 1925, 1920
4516 MONONGAHELA	2017, 2014, 2009, 2004, 2002, 1999, 1994, 1992, 1985, 1980, 1975, 1970, 1965, 1960, 1956, 1951, 1946, 1941, 1936, 1931, 1925
4516 MONONGAHELA ST	2017, 2014, 2009, 2004, 1999, 1994, 1992, 1985, 1980, 1975, 1940, 1925, 1920

FINDINGS

Address Researched

4516 MONONGAHELA ST

4518 CHATSWORTH AVE

4518 CHATSWORTH ST

4518 CHATSWORTH ST

4519 MONONGAHELA ST

4520 MONONGAHELA

4520 MONONGAHELA ST

4520 MONONGAHELA ST

4521 CHATSWORTH ST

4522 MONONGAHELA

4522 MONONGAHELA ST

4522 MONONGAHELA ST

4523 CHATSWORTH ST

4523 MONONGAHELA

4523 MONONGAHELA ST

4523 MONONGAHELA ST

4524 MONONGAHELA

4524 MONONGAHELA ST

4524 MONONGAHELA ST

4525 CHATSWORTH AVE

4525 CHATSWORTH ST

4525 CHATSWORTH ST

4525 MONONGAHELA ST

4525 MONONGAHELA ST

Address Not Identified in Research Source

2017, 2014, 2009, 2002, 1999, 1994, 1992, 1985, 1980, 1975, 1970, 1965, 1960, 1956, 1951, 1946, 1941, 1940, 1936, 1931, 1925, 1920

2017, 2014, 2009, 2004, 2002, 1999, 1994, 1970, 1965, 1960, 1956, 1951, 1941, 1940, 1936, 1931, 1925, 1920

2017, 2014, 2009, 2004, 2002, 1999, 1994, 1992, 1985, 1980, 1960, 1956, 1951, 1946, 1941, 1940, 1936, 1931, 1925, 1920

2017, 2002, 1992, 1985, 1980, 1975, 1970, 1965, 1960, 1956, 1951, 1946, 1941, 1940, 1936, 1931, 1925, 1920

2017, 2014, 2009, 2004, 1999, 1994, 1992, 1985, 1980, 1975, 1970, 1965, 1960, 1956, 1951, 1946, 1941, 1940, 1936, 1931, 1925, 1920

2017, 2014, 2009, 2004, 2002, 1999, 1994, 1992, 1985, 1980, 1975, 1970, 1965, 1960, 1956, 1951, 1946, 1941, 1936, 1931, 1925, 1920

2017, 2014, 2009, 2004, 1999, 1994, 1992, 1985, 1980, 1940, 1925, 1920

2002, 1999, 1992, 1985, 1980, 1975, 1970, 1965, 1960, 1956, 1951, 1946, 1941, 1940, 1936, 1931, 1925, 1920

2017, 2014, 2009, 2004, 1999, 1994, 1992, 1985, 1980, 1975, 1970, 1965, 1946, 1941, 1940, 1936, 1931, 1925, 1920

2017, 2014, 2009, 2004, 2002, 1999, 1994, 1992, 1985, 1980, 1975, 1970, 1965, 1960, 1956, 1951, 1946, 1941, 1936, 1931, 1925, 1920

2017, 2014, 2009, 2004, 1999, 1994, 1992, 1985, 1980, 1940, 1925, 1920

2017, 2002, 1999, 1994, 1992, 1985, 1980, 1975, 1970, 1965, 1960, 1956, 1951, 1946, 1941, 1940, 1936, 1931, 1925, 1920

2017, 2014, 2009, 2004, 1999, 1994, 1992, 1985, 1980, 1975, 1970, 1965, 1946, 1941, 1940, 1936, 1931, 1925, 1920

2017, 2014, 2009, 2004, 2002, 1999, 1994, 1992, 1985, 1980, 1975, 1970, 1965, 1960, 1956, 1951, 1946, 1941, 1936, 1931, 1925, 1920

2017, 2014, 2009, 2004, 1999, 1994, 1992, 1985, 1980, 1940, 1925, 1920

2002, 1999, 1994, 1992, 1985, 1980, 1975, 1970, 1965, 1960, 1956, 1951, 1946, 1941, 1940, 1936, 1931, 1925, 1920

2017, 2014, 2009, 2004, 2002, 1999, 1994, 1992, 1985, 1980, 1975, 1970, 1965, 1960, 1956, 1951, 1946, 1941, 1936, 1931, 1925, 1920

2017, 2014, 2009, 2004, 1999, 1994, 1992, 1985, 1940, 1925, 1920

2017, 2004, 2002, 1999, 1994, 1992, 1985, 1980, 1975, 1970, 1965, 1960, 1956, 1951, 1946, 1941, 1940, 1936, 1931, 1925, 1920

2017, 2014, 2009, 2004, 2002, 1999, 1994, 1992, 1970, 1965, 1960, 1956, 1951, 1920

2017, 2014, 2009, 2004, 1999, 1994, 1992, 1985, 1980, 1946, 1941, 1940, 1936, 1931, 1925

2017, 2014, 2009, 2004, 2002, 1994, 1992, 1985, 1980, 1975, 1970, 1965, 1960, 1956, 1951, 1946, 1941, 1940, 1936, 1931, 1925, 1920

2002, 1992, 1985, 1980, 1975, 1970, 1965, 1960, 1956, 1951, 1946, 1941, 1940, 1936, 1931, 1925, 1920

2017, 2014, 2009, 2004, 1999, 1994, 1992, 1985, 1980, 1956, 1951, 1946, 1941, 1940, 1936, 1931, 1925, 1920

FINDINGS

<u>Address Researched</u>	<u>Address Not Identified in Research Source</u>
4526 MONONGAHELA	2017, 2014, 2009, 2004, 2002, 1999, 1994, 1992, 1985, 1980, 1975, 1970, 1965, 1960, 1956, 1951, 1946, 1941, 1936, 1931, 1925, 1920
4526 MONONGAHELA ST	2017, 2014, 2009, 2004, 2002, 1999, 1994, 1992, 1985, 1940, 1925, 1920
4526 MONONGAHELA ST	2017, 2004, 2002, 1994, 1992, 1985, 1980, 1975, 1970, 1965, 1960, 1956, 1951, 1946, 1941, 1940, 1936, 1931, 1925, 1920
4527 CHATSWORTH AVE	2017, 2014, 2009, 2004, 2002, 1999, 1994, 1970, 1965, 1960, 1956, 1951, 1925, 1920
4527 CHATSWORTH ST	2017, 2014, 2009, 2004, 1999, 1994, 1992, 1985, 1980, 1946, 1941, 1940, 1936, 1931, 1925
4527 CHATSWORTH ST	2017, 2004, 2002, 1994, 1992, 1985, 1980, 1975, 1970, 1965, 1960, 1956, 1951, 1946, 1941, 1940, 1936, 1931, 1925, 1920
4529 CHATSWORTH AVE	2017, 2014, 2009, 2004, 2002, 1999, 1994, 1970, 1965, 1960, 1956, 1951, 1925
4529 CHATSWORTH ST	2017, 2014, 2009, 2004, 1999, 1994, 1992, 1985, 1980, 1946, 1941, 1940, 1936, 1931, 1925
4529 CHATSWORTH ST	2002, 1992, 1985, 1980, 1975, 1970, 1965, 1960, 1956, 1951, 1946, 1941, 1940, 1936, 1931, 1925, 1920
4529 MONONGAHELA	2017, 2014, 2009, 2004, 2002, 1999, 1994, 1992, 1985, 1980, 1975, 1970, 1965, 1960, 1956, 1951, 1946, 1941, 1936, 1931, 1925, 1920
4529 MONONGAHELA ST	2017, 2014, 2009, 2004, 1999, 1994, 1992, 1985, 1980, 1940, 1925, 1920
4529 MONONGAHELA ST	2002, 1994, 1992, 1985, 1980, 1975, 1970, 1965, 1960, 1956, 1951, 1946, 1941, 1940, 1936, 1931, 1925, 1920
4531 CHATSWORTH AVE	2017, 2014, 2009, 2004, 2002, 1999, 1994, 1992, 1985, 1980, 1975, 1970, 1965, 1960, 1956, 1951, 1925
4531 CHATSWORTH ST	2017, 2014, 2009, 2004, 1999, 1994, 1992, 1985, 1980, 1946, 1941, 1940, 1936, 1931, 1925, 1920
4531 CHATSWORTH ST	2017, 2002, 1999, 1994, 1992, 1985, 1980, 1975, 1970, 1965, 1960, 1956, 1951, 1946, 1941, 1940, 1936, 1931, 1925, 1920
4531 MONONGAHELA	2017, 2014, 2009, 2004, 2002, 1999, 1994, 1985, 1980, 1975, 1970, 1965, 1960, 1956, 1951, 1946, 1941, 1936, 1931, 1925, 1920
4531 MONONGAHELA ST	2017, 2014, 2009, 2004, 1999, 1994, 1992, 1940, 1925, 1920
4531 MONONGAHELA ST	2017, 2014, 2002, 1999, 1994, 1992, 1985, 1980, 1975, 1970, 1965, 1960, 1956, 1951, 1946, 1941, 1940, 1936, 1931, 1925, 1920
4532 CHANCE WAY	2017, 2014, 2009, 2004, 2002, 1999, 1994, 1992, 1985, 1980, 1975, 1970, 1965, 1960, 1956, 1951, 1946, 1941, 1931, 1925, 1920
4532 CHATSWORTH ST	2017, 2014, 2009, 2004, 2002, 1999, 1994, 1992, 1985, 1980, 1970, 1965, 1946, 1941, 1940, 1936, 1931, 1925, 1920
4533 CHANCE WAY	2017, 2014, 2009, 2004, 2002, 1999, 1994, 1992, 1985, 1980, 1975, 1970, 1925, 1920
4533 CHATSWORTH AVE	2017, 2014, 2009, 2004, 2002, 1999, 1994, 1970, 1965, 1960, 1956, 1951, 1925, 1920
4533 CHATSWORTH ST	2017, 2014, 2009, 2004, 1999, 1994, 1992, 1985, 1980, 1975, 1946, 1941, 1940, 1936, 1931, 1925
4533 CHATSWORTH ST	2002, 1992, 1985, 1980, 1975, 1970, 1965, 1960, 1956, 1951, 1946, 1941, 1940, 1936, 1931, 1925, 1920

FINDINGS

<u>Address Researched</u>	<u>Address Not Identified in Research Source</u>
4533 MONONGAHELA	2017, 2014, 2009, 2004, 2002, 1999, 1994, 1992, 1985, 1980, 1975, 1970, 1965, 1960, 1956, 1951, 1946, 1941, 1936, 1931, 1925, 1920
4533 MONONGAHELA ST	2017, 2014, 2009, 2004, 2002, 1999, 1994, 1992, 1985, 1980, 1975, 1970, 1940, 1925, 1920
4533 MONONGAHELA ST	2017, 2014, 2002, 1999, 1994, 1992, 1985, 1980, 1975, 1970, 1965, 1960, 1956, 1951, 1946, 1941, 1940, 1936, 1931, 1925, 1920
4534 CHANCE WAY	2017, 2014, 2009, 2004, 2002, 1999, 1994, 1992, 1985, 1980, 1975, 1970, 1965, 1960, 1956, 1951, 1946, 1941, 1925, 1920
4534 CHATSWORTH AVE	2017, 2014, 2009, 2004, 2002, 1999, 1994, 1992, 1985, 1980, 1975, 1970, 1965, 1960, 1956, 1951, 1925
4534 CHATSWORTH ST	2017, 2014, 2009, 2004, 2002, 1999, 1994, 1992, 1985, 1980, 1946, 1941, 1940, 1936, 1931, 1925
4534 GLADSTONE	2017, 2014, 2009, 2004, 2002, 1999, 1994, 1992, 1985, 1980, 1975, 1970, 1965, 1960, 1956, 1951, 1946, 1941, 1936, 1931, 1925, 1920
4534 GLADSTONE ST	2017, 2014, 2009, 2004, 1999, 1994, 1992, 1940, 1925
4534 GLADSTONE ST	2017, 2014, 2009, 2002, 1999, 1992, 1985, 1980, 1975, 1970, 1965, 1960, 1956, 1951, 1946, 1941, 1940, 1936, 1931, 1925, 1920
4534 MONONGAHELA ST	2017, 2014, 2009, 2004, 2002, 1999, 1994, 1992, 1985, 1980, 1975, 1970, 1965, 1946, 1941, 1940, 1931, 1925, 1920
4535 CHANCE WAY	2017, 2014, 2009, 2004, 2002, 1999, 1994, 1992, 1985, 1980, 1975, 1970, 1965, 1941, 1940, 1936, 1931, 1925, 1920
4535 CHATSWORTH AVE	2017, 2014, 2009, 2004, 2002, 1999, 1994, 1992, 1985, 1980, 1975, 1970, 1965, 1960, 1956, 1951, 1925
4535 CHATSWORTH ST	2017, 2014, 2009, 2004, 2002, 1999, 1994, 1992, 1985, 1980, 1946, 1941, 1940, 1936, 1931, 1925
4535 MONONGAHELA	2017, 2014, 2009, 2004, 2002, 1999, 1994, 1992, 1985, 1980, 1975, 1970, 1965, 1960, 1956, 1951, 1946, 1941, 1936, 1931, 1925, 1920
4535 MONONGAHELA ST	2017, 2014, 2009, 2004, 2002, 1999, 1994, 1992, 1985, 1980, 1975, 1970, 1940, 1925, 1920
4535 SYLVAN WAY	2017, 2014, 2009, 2004, 2002, 1999, 1994, 1992, 1985, 1980, 1975, 1970, 1965, 1960, 1956, 1951, 1946, 1941, 1940, 1936, 1931, 1925
4536 CHANCE WAY	2017, 2014, 2009, 2004, 2002, 1999, 1994, 1992, 1985, 1980, 1975, 1970, 1965, 1960, 1956, 1951, 1946, 1941, 1925, 1920
4536 CHATSWORTH AVE	2017, 2014, 2009, 2004, 2002, 1999, 1994, 1992, 1985, 1970, 1965, 1960, 1956, 1951, 1925, 1920
4536 CHATSWORTH ST	2017, 2014, 2009, 2004, 1999, 1994, 1992, 1980, 1946, 1941, 1940, 1936, 1931, 1925
4536 CHATSWORTH ST	2017, 2014, 2009, 2004, 2002, 1999, 1992, 1985, 1980, 1975, 1970, 1965, 1960, 1956, 1951, 1946, 1941, 1940, 1936, 1931, 1925, 1920
4536 GLADSTONE	2017, 2014, 2009, 2004, 2002, 1999, 1994, 1992, 1985, 1980, 1975, 1970, 1965, 1960, 1956, 1951, 1946, 1941, 1936, 1931, 1925, 1920
4536 GLADSTONE ST	2017, 2014, 2009, 2004, 1999, 1994, 1992, 1940, 1925
4536 GLADSTONE ST	2017, 2014, 2009, 2002, 1994, 1992, 1985, 1980, 1975, 1970, 1965, 1960, 1956, 1951, 1946, 1941, 1940, 1936, 1931, 1925, 1920

FINDINGS

<u>Address Researched</u>	<u>Address Not Identified in Research Source</u>
4536 MONONGAHELA	2017, 2014, 2009, 2004, 2002, 1999, 1994, 1992, 1985, 1980, 1975, 1970, 1965, 1960, 1956, 1951, 1946, 1941, 1936, 1931
4536 MONONGAHELA ST	2017, 2014, 2009, 2004, 2002, 1999, 1994, 1992, 1985, 1980, 1975, 1970, 1940, 1925, 1920
4537 CHANCE WAY	2017, 2014, 2009, 2004, 2002, 1999, 1994, 1992, 1985, 1980, 1975, 1970, 1965, 1925, 1920
4537 CHATSWORTH AVE	2017, 2014, 2009, 2004, 2002, 1999, 1994, 1970, 1965, 1960, 1956, 1951, 1946, 1941, 1940, 1936, 1931, 1925, 1920
4537 CHATSWORTH ST	2017, 2014, 2009, 2004, 1999, 1994, 1992, 1985, 1980, 1946, 1941, 1940, 1936, 1931, 1925, 1920
4537 CHATSWORTH ST	2002, 1992, 1985, 1980, 1975, 1970, 1965, 1960, 1956, 1951, 1946, 1941, 1940, 1936, 1931, 1925, 1920
4537 MONONGAHELA	2017, 2014, 2009, 2004, 2002, 1999, 1994, 1992, 1985, 1980, 1975, 1970, 1965, 1960, 1956, 1951, 1946, 1941, 1936, 1931, 1925, 1920
4537 MONONGAHELA ST	2017, 2014, 2009, 2004, 2002, 1999, 1994, 1992, 1985, 1980, 1975, 1970, 1940, 1925, 1920
4538 CHANCE WAY	2017, 2014, 2009, 2004, 2002, 1999, 1994, 1992, 1985, 1980, 1975, 1970, 1965, 1960, 1956, 1951, 1940, 1936, 1931, 1925, 1920
4538 MONONGAHELA	2017, 2014, 2009, 2004, 2002, 1999, 1994, 1992, 1985, 1980, 1975, 1970, 1965, 1960, 1956, 1951, 1946, 1941, 1936, 1931, 1925
4538 MONONGAHELA ST	2017, 2014, 2009, 2004, 2002, 1999, 1994, 1992, 1985, 1980, 1975, 1970, 1940, 1925, 1920
4539 CHANCE WAY	2017, 2014, 2009, 2004, 2002, 1999, 1994, 1992, 1985, 1980, 1975, 1970, 1965, 1960, 1951, 1946, 1925, 1920
4541 SYLVAN AVE	2017, 2014, 2009, 2004, 1999, 1994, 1985, 1925, 1920
4541 SYLVAN AVE	2004, 2002, 1992, 1985, 1980, 1975, 1970, 1965, 1960, 1956, 1951, 1946, 1941, 1940, 1936, 1931, 1925, 1920
4542 GLADSTONE ST	2017, 2014, 2009, 2004, 2002, 1999, 1994, 1992, 1985, 1980, 1940, 1925, 1920
4542 SYLVAN AVE	2017, 2014, 2009, 2004, 2002, 1999, 1994, 1992, 1985, 1980, 1975, 1925
4542 SYLVANIA AVE	2017, 2014, 2009, 2004, 2002, 1999, 1994, 1992, 1985, 1980, 1975, 1970, 1965, 1960, 1956, 1951, 1946, 1941, 1940, 1936, 1931, 1925
4544 GLADSTONE	2017, 2014, 2009, 2004, 2002, 1999, 1994, 1992, 1985, 1980, 1975, 1970, 1965, 1960, 1956, 1951, 1946, 1941, 1936, 1931, 1925, 1920
4544 GLADSTONE ST	2017, 2014, 2009, 2004, 1999, 1994, 1992, 1985, 1980, 1940, 1925
4544 GLADSTONE ST	2017, 2014, 2004, 2002, 1999, 1994, 1992, 1985, 1980, 1975, 1970, 1965, 1960, 1956, 1951, 1946, 1941, 1940, 1936, 1931, 1925, 1920
4545 CHANCE WAY	2017, 2002, 1999, 1992, 1985, 1980, 1975, 1970, 1965, 1960, 1956, 1951, 1946, 1941, 1940, 1936, 1931, 1925, 1920
4545 CHANCE WAY	2017, 2014, 2009, 2004, 2002, 1999, 1994, 1980, 1925, 1920
4545 CHATSWORTH AVE	2017, 2014, 2009, 2004, 2002, 1999, 1994, 1985, 1980, 1970, 1965, 1960, 1956, 1951, 1925, 1920
4545 CHATSWORTH ST	2017, 2014, 2009, 2004, 1999, 1994, 1992, 1985, 1980, 1946, 1941, 1940, 1936, 1931, 1925, 1920

FINDINGS

<u>Address Researched</u>	<u>Address Not Identified in Research Source</u>
4545 CHATSWORTH ST	2017, 2002, 1999, 1994, 1992, 1985, 1980, 1975, 1970, 1965, 1960, 1956, 1951, 1946, 1941, 1940, 1936, 1931, 1925, 1920
4546 GLADSTONE	2017, 2014, 2009, 2004, 2002, 1999, 1994, 1992, 1985, 1980, 1975, 1970, 1965, 1960, 1956, 1951, 1946, 1941, 1936, 1931, 1925, 1920
4546 GLADSTONE ST	2017, 2014, 2009, 2004, 1999, 1994, 1992, 1940, 1925, 1920
4546 GLADSTONE ST	2002, 1992, 1985, 1980, 1975, 1970, 1965, 1960, 1956, 1951, 1946, 1941, 1940, 1936, 1931, 1925, 1920
4547 CHANCE WAY	2017, 2014, 2009, 2004, 2002, 1999, 1994, 1992, 1985, 1980, 1975, 1970, 1965, 1960, 1956, 1951, 1946, 1941, 1940, 1936, 1931, 1925
4555 GLADSTONE	2017, 2014, 2009, 2004, 2002, 1999, 1994, 1992, 1985, 1980, 1975, 1970, 1965, 1960, 1956, 1951, 1946, 1941, 1936, 1931, 1925, 1920
4555 GLADSTONE ST	2017, 2014, 2009, 2004, 1999, 1994, 1940, 1925, 1920
4555 GLADSTONE ST	2002, 1992, 1985, 1980, 1975, 1970, 1965, 1960, 1956, 1951, 1946, 1941, 1940, 1936, 1931, 1925, 1920
4557 CHATSWORTH AVE	2017, 2014, 2009, 2004, 2002, 1999, 1994, 1992, 1985, 1980, 1975, 1970, 1965, 1960, 1956, 1951, 1946, 1941, 1940, 1925, 1920
4557 CHATSWORTH ST	2017, 2014, 2009, 2004, 2002, 1999, 1994, 1992, 1985, 1980, 1975, 1970, 1965, 1960, 1946, 1941, 1940, 1936, 1931, 1925, 1920
4557 GLADSTONE	2017, 2014, 2009, 2004, 2002, 1999, 1994, 1992, 1985, 1980, 1975, 1970, 1965, 1960, 1956, 1951, 1946, 1941, 1936, 1931, 1925, 1920
4557 GLADSTONE ST	2017, 2014, 2009, 2004, 1999, 1994, 1992, 1940, 1925
4557 GLADSTONE ST	2017, 2002, 1994, 1992, 1985, 1980, 1975, 1970, 1965, 1960, 1956, 1951, 1946, 1941, 1940, 1936, 1931, 1925, 1920
4559 GLADSTONE	2017, 2014, 2009, 2004, 2002, 1999, 1994, 1992, 1985, 1980, 1975, 1970, 1965, 1960, 1956, 1951, 1946, 1941, 1936, 1931, 1925, 1920
4559 GLADSTONE ST	2017, 2014, 2009, 2004, 1999, 1994, 1940, 1925
4559 GLADSTONE ST	2002, 1992, 1985, 1980, 1975, 1970, 1965, 1960, 1956, 1951, 1946, 1941, 1940, 1936, 1931, 1925, 1920
4561 GLADSTONE	2017, 2014, 2009, 2004, 2002, 1999, 1994, 1992, 1985, 1980, 1975, 1970, 1965, 1960, 1956, 1951, 1946, 1941, 1936, 1931, 1920
4561 GLADSTONE ST	2017, 2014, 2009, 2004, 1999, 1994, 1992, 1985, 1980, 1940, 1925
4561 GLADSTONE ST	2017, 2014, 2009, 2002, 1999, 1994, 1992, 1985, 1980, 1975, 1970, 1965, 1960, 1956, 1951, 1946, 1941, 1940, 1936, 1931, 1925, 1920
4565 GLADSTONE	2017, 2014, 2009, 2004, 2002, 1999, 1994, 1992, 1985, 1980, 1975, 1970, 1965, 1960, 1956, 1951, 1946, 1941, 1936, 1931, 1925, 1920
4565 GLADSTONE RD	2017, 2014, 2009, 2004, 2002, 1999, 1994, 1992, 1985, 1980, 1975, 1970, 1965, 1960, 1956, 1951, 1946, 1941, 1940, 1936, 1931, 1925
4565 GLADSTONE ST	2017, 2014, 2009, 2004, 1999, 1994, 1992, 1940, 1925
4565 GLADSTONE ST	2002, 1992, 1985, 1980, 1975, 1970, 1965, 1960, 1956, 1951, 1946, 1941, 1940, 1936, 1931, 1925, 1920
4567 GLADSTONE ST	2017, 2014, 2009, 2004, 2002, 1999, 1994, 1992, 1985, 1980, 1975, 1965, 1960, 1956, 1951, 1946, 1941, 1940, 1936, 1931, 1925, 1920

FINDINGS

Address Researched

Address Not Identified in Research Source

4569 GLADSTONE	2017, 2014, 2009, 2004, 2002, 1999, 1994, 1992, 1985, 1980, 1975, 1970, 1965, 1960, 1956, 1951, 1946, 1941, 1936, 1931, 1925, 1920
4569 GLADSTONE ST	2017, 2014, 2009, 2004, 1999, 1994, 1992, 1980, 1951, 1940, 1925
4569 GLADSTONE ST	2002, 1992, 1985, 1980, 1975, 1970, 1965, 1960, 1956, 1951, 1946, 1941, 1940, 1936, 1931, 1925, 1920
4573 GLADSTONE	2017, 2014, 2009, 2004, 2002, 1999, 1994, 1992, 1985, 1980, 1975, 1970, 1965, 1960, 1956, 1951, 1946, 1941, 1936, 1931, 1925, 1920
4573 GLADSTONE ST	2017, 2014, 2009, 2004, 1999, 1994, 1992, 1940, 1925, 1920
4573 GLADSTONE ST	2014, 2009, 2002, 1994, 1992, 1985, 1980, 1975, 1970, 1965, 1960, 1956, 1951, 1946, 1941, 1940, 1936, 1931, 1925, 1920
4577 GLADSTONE	2017, 2014, 2009, 2004, 2002, 1999, 1994, 1992, 1985, 1980, 1975, 1970, 1965, 1960, 1956, 1951, 1946, 1941, 1936, 1931, 1925, 1920
4577 GLADSTONE ST	2017, 2014, 2009, 2004, 1999, 1994, 1985, 1940, 1925, 1920
4577 GLADSTONE ST	2002, 1992, 1985, 1980, 1975, 1970, 1965, 1960, 1956, 1951, 1946, 1941, 1940, 1936, 1931, 1925, 1920
4586 CHANCE WAY	2017, 2014, 2009, 2004, 2002, 1999, 1994, 1992, 1985, 1980, 1975, 1970, 1965, 1940, 1936, 1931, 1925, 1920
4588 CHANCE WAY	2017, 2014, 2009, 2004, 2002, 1999, 1994, 1992, 1985, 1980, 1975, 1970, 1965, 1940, 1936, 1931, 1925, 1920
4600 CHANCE WAY	2017, 2014, 2009, 2004, 2002, 1999, 1994, 1992, 1985, 1980, 1975, 1970, 1965, 1960, 1956, 1951, 1946, 1941, 1940, 1936, 1931, 1920
4600 CHATSWORTH AVE	2017, 2014, 2009, 2004, 2002, 1999, 1994, 1992, 1985, 1980, 1975, 1970, 1965, 1960, 1956, 1951, 1946, 1941, 1940, 1936, 1931, 1920
4600 MONONGAHELA	2017, 2014, 2009, 2004, 2002, 1999, 1994, 1992, 1985, 1980, 1975, 1970, 1965, 1960, 1956, 1951, 1946, 1941, 1940, 1936, 1931, 1920
4600 SYLVAN AVE	2017, 2014, 2009, 2004, 2002, 1999, 1994, 1992, 1985, 1980, 1975, 1970, 1965, 1960, 1956, 1951, 1946, 1941, 1940, 1936, 1931, 1920
4601 CHATSWORTH AVE	2017, 2014, 2009, 2004, 2002, 1999, 1994, 1992, 1985, 1980, 1975, 1970, 1965, 1960, 1956, 1951, 1946, 1941, 1940, 1936, 1925
4601 IRVINE ST	2017, 2014, 2009, 2004, 1999, 1994, 1951, 1940, 1936, 1931, 1925, 1920
4601 IRVINE ST	2017, 2009, 2004, 2002, 1992, 1985, 1980, 1975, 1970, 1965, 1960, 1956, 1951, 1946, 1941, 1940, 1936, 1931, 1925, 1920
4601 MONONGAHELA	2017, 2014, 2009, 2004, 2002, 1999, 1994, 1992, 1985, 1980, 1975, 1970, 1965, 1960, 1956, 1951, 1946, 1941, 1936, 1931, 1925, 1920
4601 MONONGAHELA ST	2017, 2014, 2009, 2004, 1999, 1994, 1992, 1985, 1980, 1940, 1925, 1920
4601 MONONGAHELA ST	2002, 1992, 1985, 1980, 1975, 1970, 1965, 1960, 1956, 1951, 1946, 1941, 1940, 1936, 1931, 1925, 1920
4603 CHATSWORTH AVE	2017, 2014, 2009, 2004, 2002, 1999, 1994, 1992, 1985, 1980, 1975, 1970, 1965, 1960, 1956, 1951, 1925, 1920
4603 CHATSWORTH ST	2017, 2014, 2009, 2004, 1999, 1994, 1992, 1985, 1980, 1946, 1941, 1940, 1936, 1931, 1925, 1920
4603 CHATSWORTH ST	2017, 2002, 1994, 1992, 1985, 1980, 1975, 1970, 1965, 1960, 1956, 1951, 1946, 1941, 1940, 1936, 1931, 1925, 1920

FINDINGS

<u>Address Researched</u>	<u>Address Not Identified in Research Source</u>
4603 IRVINE ST	2017, 2014, 2009, 2004, 2002, 1999, 1994, 1992, 1985, 1980, 1975, 1970, 1965, 1941, 1940, 1936, 1931, 1925, 1920
4603 MONONGAHELA	2017, 2014, 2009, 2004, 2002, 1999, 1994, 1985, 1980, 1975, 1970, 1965, 1960, 1956, 1951, 1946, 1941, 1936, 1931, 1925, 1920
4603 MONONGAHELA ST	2017, 2014, 2009, 2004, 1999, 1994, 1992, 1985, 1980, 1940, 1925, 1920
4603 MONONGAHELA ST	2017, 2002, 1994, 1992, 1985, 1980, 1975, 1970, 1965, 1960, 1956, 1951, 1946, 1941, 1940, 1936, 1931, 1925, 1920
4604 MONONGAHELA	2017, 2014, 2009, 2004, 2002, 1999, 1994, 1992, 1985, 1980, 1975, 1970, 1965, 1960, 1956, 1951, 1946, 1941, 1936, 1931, 1925, 1920
4604 MONONGAHELA ST	2017, 2014, 2009, 2004, 1999, 1994, 1992, 1985, 1980, 1940, 1931, 1925, 1920
4604 MONONGAHELA ST	2017, 2014, 2009, 2004, 2002, 1994, 1992, 1985, 1980, 1975, 1970, 1965, 1960, 1956, 1951, 1946, 1941, 1940, 1936, 1931, 1925, 1920
4605 CHANCE WAY	2017, 2014, 2009, 2004, 2002, 1999, 1994, 1992, 1985, 1980, 1975, 1970, 1965, 1960, 1956, 1951, 1946, 1941, 1940, 1936, 1931, 1925
4605 CHATSWORTH AVE	2017, 2014, 2009, 2004, 2002, 1999, 1994, 1992, 1970, 1965, 1960, 1956, 1951, 1925, 1920
4605 CHATSWORTH ST	2017, 2014, 2009, 2004, 1999, 1994, 1992, 1985, 1980, 1946, 1941, 1940, 1936, 1931, 1925, 1920
4605 CHATSWORTH ST	2017, 2014, 2002, 1994, 1992, 1985, 1980, 1975, 1970, 1965, 1960, 1956, 1951, 1946, 1941, 1940, 1936, 1931, 1925, 1920
4605 IRVINE ST	2009, 2002, 1992, 1985, 1980, 1975, 1970, 1965, 1960, 1956, 1951, 1946, 1941, 1940, 1936, 1931, 1925, 1920
4605 IRVINE ST	2017, 2014, 2009, 2004, 2002, 1999, 1994, 1992, 1951, 1946, 1941, 1940, 1936, 1931, 1925, 1920
4605 MONONGAHELA	2017, 2014, 2009, 2004, 2002, 1999, 1994, 1992, 1985, 1980, 1975, 1970, 1965, 1960, 1956, 1951, 1946, 1941, 1936, 1931, 1925, 1920
4605 MONONGAHELA ST	2017, 2014, 2009, 2004, 1999, 1994, 1992, 1980, 1940, 1925, 1920
4605 MONONGAHELA ST	2017, 2002, 1999, 1994, 1992, 1985, 1980, 1975, 1970, 1965, 1960, 1956, 1951, 1946, 1941, 1940, 1936, 1931, 1925, 1920
4607 CHANCE WAY	2017, 2014, 2009, 2004, 2002, 1999, 1994, 1992, 1985, 1980, 1975, 1970, 1965, 1960, 1956, 1951, 1946, 1941, 1940, 1936, 1931, 1925
4607 CHATSWORTH AVE	2017, 2014, 2009, 2004, 2002, 1999, 1994, 1992, 1985, 1980, 1975, 1970, 1965, 1960, 1956, 1951, 1925, 1920
4607 CHATSWORTH ST	2017, 2014, 2009, 2004, 1999, 1994, 1992, 1985, 1980, 1946, 1941, 1940, 1936, 1931, 1925, 1920
4607 IRVINE	2017, 2014, 2009, 2004, 2002, 1999, 1994, 1992, 1985, 1980, 1975, 1970, 1965, 1960, 1956, 1951, 1946, 1941, 1936, 1931, 1925, 1920
4607 IRVINE ST	2017, 2014, 2009, 2004, 2002, 1999, 1994, 1992, 1985, 1980, 1975, 1970, 1960, 1956, 1951, 1946, 1940, 1936, 1931, 1925, 1920
4607 MONONGAHELA	2017, 2014, 2009, 2004, 2002, 1999, 1994, 1985, 1980, 1975, 1970, 1965, 1960, 1956, 1951, 1946, 1941, 1936, 1931, 1925, 1920
4607 MONONGAHELA ST	2017, 2014, 2009, 2004, 1999, 1994, 1992, 1940, 1925, 1920
4607 MONONGAHELA ST	2017, 2014, 2004, 2002, 1994, 1992, 1985, 1980, 1975, 1970, 1965, 1960, 1956, 1951, 1946, 1941, 1940, 1936, 1931, 1925, 1920

FINDINGS

<u>Address Researched</u>	<u>Address Not Identified in Research Source</u>
4608 MONONGAHELA ST	2017, 2014, 2009, 2004, 2002, 1999, 1994, 1992, 1985, 1980, 1975, 1970, 1965, 1960, 1956, 1951, 1946, 1941, 1940, 1936, 1925, 1920
4608 SYLVAN AVE	2017, 2014, 2009, 2004, 1999, 1994, 1992, 1985, 1980, 1925, 1920
4608 SYLVAN AVE	2002, 1994, 1992, 1985, 1980, 1975, 1970, 1965, 1960, 1956, 1951, 1946, 1941, 1940, 1936, 1931, 1925, 1920
4609 CHATSWORTH AVE	2017, 2014, 2009, 2004, 2002, 1999, 1994, 1992, 1980, 1975, 1970, 1965, 1960, 1956, 1951, 1925, 1920
4609 CHATSWORTH ST	2017, 2014, 2009, 2004, 1999, 1994, 1992, 1985, 1980, 1946, 1941, 1940, 1936, 1931, 1925, 1920
4609 CHATSWORTH ST	2017, 2002, 1999, 1994, 1992, 1985, 1980, 1975, 1970, 1965, 1960, 1956, 1951, 1946, 1941, 1940, 1936, 1931, 1925, 1920
4609 MONONGAHELA	2017, 2014, 2009, 2004, 2002, 1999, 1994, 1992, 1985, 1980, 1975, 1970, 1965, 1960, 1956, 1951, 1946, 1941, 1936, 1931, 1925, 1920
4609 MONONGAHELA ST	2017, 2014, 2009, 2004, 2002, 1999, 1994, 1992, 1980, 1940, 1925, 1920
4609 MONONGAHELA ST	2004, 2002, 1992, 1985, 1980, 1975, 1970, 1965, 1960, 1956, 1951, 1946, 1941, 1940, 1936, 1931, 1925, 1920
4610 MONONGAHELA	2017, 2014, 2009, 2004, 2002, 1999, 1994, 1992, 1985, 1980, 1975, 1970, 1965, 1960, 1956, 1951, 1946, 1941, 1936, 1931, 1925, 1920
4610 MONONGAHELA ST	2017, 2014, 2009, 2004, 1999, 1994, 1992, 1985, 1980, 1940, 1925, 1920
4610 MONONGAHELA ST	2017, 2002, 1999, 1994, 1992, 1985, 1980, 1975, 1970, 1965, 1960, 1956, 1951, 1946, 1941, 1940, 1936, 1931, 1925, 1920
4610 SYLVAN AVE	2017, 2014, 2002, 1992, 1985, 1980, 1975, 1970, 1965, 1960, 1956, 1951, 1946, 1941, 1940, 1936, 1931, 1925, 1920
4610 SYLVAN AVE	2017, 2014, 2009, 2004, 1999, 1994, 1992, 1925, 1920
4611 CHANCE WAY	2017, 2014, 2009, 2004, 2002, 1999, 1994, 1992, 1985, 1980, 1975, 1970, 1965, 1960, 1956, 1951, 1946, 1941, 1940, 1936, 1931, 1925
4611 CHATSWORTH AVE	2017, 2014, 2009, 2004, 2002, 1999, 1994, 1992, 1985, 1980, 1975, 1970, 1965, 1960, 1956, 1951, 1925, 1920
4611 CHATSWORTH ST	2017, 2014, 2009, 2004, 1999, 1994, 1992, 1985, 1980, 1946, 1941, 1940, 1936, 1931, 1925, 1920
4611 CHATSWORTH ST	2017, 2002, 1994, 1992, 1985, 1980, 1975, 1970, 1965, 1960, 1956, 1951, 1946, 1941, 1940, 1936, 1931, 1925, 1920
4611 MONONGAHELA	2017, 2014, 2009, 2004, 2002, 1999, 1994, 1992, 1985, 1980, 1975, 1970, 1965, 1960, 1956, 1951, 1946, 1941, 1936, 1931, 1925, 1920
4611 MONONGAHELA ST	2017, 2014, 2009, 2004, 1999, 1994, 1992, 1985, 1980, 1940, 1925, 1920
4611 MONONGAHELA ST	2017, 2002, 1992, 1985, 1980, 1975, 1970, 1965, 1960, 1956, 1951, 1946, 1941, 1940, 1936, 1931, 1925, 1920
4612 MONONGAHELA	2017, 2014, 2009, 2004, 2002, 1999, 1994, 1992, 1985, 1980, 1975, 1970, 1965, 1960, 1956, 1951, 1946, 1941, 1936, 1931, 1925, 1920
4612 MONONGAHELA ST	2017, 2014, 2009, 2004, 1999, 1994, 1992, 1985, 1980, 1940, 1925, 1920
4612 MONONGAHELA ST	2017, 2014, 2009, 2004, 2002, 1994, 1992, 1985, 1980, 1975, 1970, 1965, 1960, 1956, 1951, 1946, 1941, 1940, 1936, 1931, 1925, 1920

FINDINGS

<u>Address Researched</u>	<u>Address Not Identified in Research Source</u>
4612 SYLVAN AVE	2017, 2014, 2002, 1999, 1994, 1992, 1985, 1980, 1975, 1970, 1965, 1960, 1956, 1951, 1946, 1941, 1940, 1936, 1931, 1925, 1920
4612 SYLVAN AVE	2017, 2014, 2009, 2004, 1999, 1994, 1992, 1985, 1980, 1925, 1920
4613 CHANCE WAY	2017, 2014, 2009, 2004, 2002, 1999, 1994, 1992, 1985, 1980, 1975, 1970, 1965, 1960, 1956, 1951, 1946, 1941, 1940, 1936, 1931, 1925
4613 CHATSWORTH AVE	2017, 2014, 2009, 2004, 2002, 1999, 1994, 1992, 1980, 1970, 1965, 1960, 1956, 1951, 1925
4613 CHATSWORTH ST	2017, 2014, 2009, 2004, 1999, 1994, 1992, 1985, 1946, 1941, 1940, 1936, 1931, 1925, 1920
4613 CHATSWORTH ST	2017, 2004, 2002, 1994, 1992, 1985, 1980, 1975, 1970, 1965, 1960, 1956, 1951, 1946, 1941, 1940, 1936, 1931, 1925, 1920
4613 MONONGAHELA	2017, 2014, 2009, 2004, 2002, 1999, 1994, 1992, 1985, 1980, 1975, 1970, 1965, 1960, 1956, 1951, 1946, 1941, 1936, 1931, 1925, 1920
4613 MONONGAHELA ST	2017, 2014, 2009, 2004, 1999, 1994, 1992, 1985, 1980, 1940, 1925, 1920
4613 MONONGAHELA ST	2017, 2014, 2009, 2004, 2002, 1994, 1992, 1985, 1980, 1975, 1970, 1965, 1960, 1956, 1951, 1946, 1941, 1940, 1936, 1931, 1925, 1920
4614 CHATSWORTH AVE	2017, 2014, 2009, 2004, 2002, 1999, 1994, 1992, 1985, 1980, 1975, 1970, 1965, 1960, 1956, 1951, 1946, 1925, 1920
4614 CHATSWORTH ST	2017, 2014, 2009, 2004, 2002, 1999, 1994, 1992, 1985, 1980, 1975, 1970, 1965, 1960, 1956, 1951, 1946, 1941, 1940, 1936, 1931, 1925
4614 MONONGAHELA	2017, 2014, 2009, 2004, 2002, 1999, 1994, 1985, 1980, 1975, 1970, 1965, 1960, 1956, 1951, 1946, 1941, 1936, 1931, 1925, 1920
4614 MONONGAHELA ST	2017, 2014, 2009, 2004, 1999, 1994, 1992, 1980, 1940, 1925, 1920
4614 MONONGAHELA ST	2017, 2014, 2009, 2002, 1999, 1994, 1992, 1985, 1980, 1975, 1970, 1965, 1960, 1956, 1951, 1946, 1941, 1940, 1936, 1931, 1925, 1920
4614 SYLVAN AVE	2017, 2009, 2004, 2002, 1999, 1992, 1985, 1980, 1975, 1970, 1965, 1960, 1956, 1951, 1946, 1941, 1940, 1936, 1931, 1925, 1920
4614 SYLVAN AVE	2017, 2014, 2009, 2004, 1999, 1994, 1925, 1920
4615 CHATSWORTH AVE	2017, 2014, 2009, 2004, 2002, 1999, 1994, 1992, 1985, 1970, 1965, 1960, 1956, 1951, 1925, 1920
4615 CHATSWORTH ST	2017, 2014, 2009, 2004, 1999, 1994, 1992, 1985, 1980, 1946, 1941, 1940, 1936, 1931, 1925
4615 CHATSWORTH ST	2014, 2002, 1994, 1992, 1985, 1980, 1975, 1970, 1965, 1960, 1956, 1951, 1946, 1941, 1940, 1936, 1931, 1925, 1920
4616 CHATSWORTH AVE	2017, 2014, 2009, 2004, 2002, 1999, 1994, 1992, 1985, 1980, 1975, 1970, 1965, 1960, 1956, 1951, 1925, 1920
4616 CHATSWORTH ST	2017, 2014, 2009, 2004, 2002, 1999, 1994, 1992, 1985, 1980, 1975, 1970, 1946, 1941, 1940, 1936, 1931, 1925
4616 GLADSTONE ST	2017, 2014, 2009, 2004, 2002, 1999, 1994, 1992, 1985, 1980, 1975, 1970, 1965, 1960, 1956, 1951, 1946, 1941, 1940, 1936, 1931, 1925
4616 MONONGAHELA ST	2017, 2014, 2009, 2004, 1999, 1994, 1992, 1985, 1980, 1975, 1970, 1965, 1960, 1956, 1951, 1946, 1941, 1940, 1936, 1931, 1925, 1920
4616 MONONGAHELA ST	2017, 2002, 1999, 1994, 1992, 1985, 1980, 1975, 1970, 1965, 1960, 1956, 1951, 1946, 1941, 1940, 1936, 1931, 1925, 1920

FINDINGS

<u>Address Researched</u>	<u>Address Not Identified in Research Source</u>
4616 SYLVAN AVE	2017, 2014, 2002, 1999, 1994, 1992, 1985, 1980, 1975, 1970, 1965, 1960, 1956, 1951, 1946, 1941, 1940, 1936, 1931, 1925, 1920
4616 SYLVAN AVE	2017, 2014, 2009, 2004, 1999, 1994, 1992, 1985, 1980, 1925, 1920
4617 CHATSWORTH AVE	2017, 2014, 2009, 2004, 2002, 1999, 1994, 1992, 1970, 1965, 1960, 1956, 1951, 1925
4617 CHATSWORTH ST	2017, 2014, 2009, 2004, 1999, 1994, 1992, 1985, 1980, 1946, 1941, 1940, 1936, 1931, 1925
4617 CHATSWORTH ST	2017, 2002, 1994, 1992, 1985, 1980, 1975, 1970, 1965, 1960, 1956, 1951, 1946, 1941, 1940, 1936, 1931, 1925, 1920
4618 CHATSWORTH AVE	2017, 2014, 2009, 2004, 2002, 1999, 1994, 1992, 1985, 1980, 1975, 1970, 1965, 1960, 1956, 1951, 1925, 1920
4618 CHATSWORTH ST	2017, 2014, 2009, 2004, 1999, 1994, 1992, 1985, 1980, 1975, 1970, 1946, 1941, 1940, 1936, 1931, 1925, 1920
4618 MONONGAHELA ST	2002, 1994, 1992, 1985, 1980, 1975, 1970, 1965, 1960, 1956, 1951, 1946, 1941, 1940, 1936, 1931, 1925, 1920
4618 SYLVAN AVE	2017, 2014, 2004, 2002, 1999, 1994, 1992, 1985, 1980, 1975, 1970, 1965, 1960, 1956, 1951, 1946, 1941, 1940, 1936, 1931, 1925, 1920
4618 SYLVAN AVE	2017, 2014, 2009, 2004, 2002, 1999, 1994, 1992, 1985, 1980, 1925, 1920
4619 IRVINE	2017, 2014, 2009, 2004, 2002, 1999, 1994, 1992, 1985, 1980, 1975, 1970, 1965, 1960, 1956, 1951, 1946, 1941, 1936, 1931, 1925, 1920
4619 IRVINE ST	2017, 2004, 2002, 1999, 1994, 1992, 1985, 1980, 1975, 1970, 1965, 1960, 1956, 1951, 1946, 1941, 1940, 1936, 1931, 1925, 1920
4619 IRVINE ST	2017, 2014, 2009, 2004, 2002, 1999, 1994, 1992, 1985, 1980, 1940, 1925, 1920
4620 CHATSWORTH AVE	2017, 2014, 2009, 2004, 2002, 1999, 1994, 1992, 1985, 1980, 1975, 1970, 1965, 1960, 1956, 1951, 1946, 1941, 1940, 1925, 1920
4620 CHATSWORTH ST	2017, 2014, 2009, 2004, 1999, 1994, 1992, 1985, 1980, 1975, 1965, 1960, 1956, 1951, 1946, 1941, 1940, 1936, 1931, 1925, 1920
4620 MONONGAHELA ST	2002, 1994, 1992, 1985, 1980, 1975, 1970, 1965, 1960, 1956, 1951, 1946, 1941, 1940, 1936, 1931, 1925, 1920
4621 CHATSWORTH AVE	2017, 2014, 2009, 2004, 2002, 1999, 1994, 1992, 1970, 1965, 1960, 1956, 1951, 1936, 1931, 1925, 1920
4621 CHATSWORTH ST	2017, 2014, 2009, 2004, 1999, 1994, 1992, 1985, 1980, 1946, 1941, 1940, 1936, 1931, 1925, 1920
4621 CHATSWORTH ST	2002, 1992, 1985, 1980, 1975, 1970, 1965, 1960, 1956, 1951, 1946, 1941, 1940, 1936, 1931, 1925, 1920
4621 IRVINE	2017, 2014, 2009, 2004, 2002, 1999, 1994, 1992, 1985, 1980, 1975, 1970, 1965, 1960, 1956, 1951, 1946, 1941, 1936, 1931, 1925, 1920
4621 IRVINE ST	2017, 2014, 2009, 2004, 1999, 1994, 1992, 1985, 1980, 1940, 1925, 1920
4621 IRVINE ST	2002, 1999, 1994, 1992, 1985, 1980, 1975, 1970, 1965, 1960, 1956, 1951, 1946, 1941, 1940, 1936, 1931, 1925, 1920
4622 CHATSWORTH AVE	2017, 2014, 2009, 2004, 2002, 1999, 1994, 1992, 1985, 1980, 1970, 1965, 1960, 1956, 1951, 1925, 1920
4622 CHATSWORTH ST	2017, 2014, 2009, 2004, 2002, 1999, 1994, 1992, 1985, 1980, 1946, 1941, 1940, 1936, 1931, 1925

FINDINGS

<u>Address Researched</u>	<u>Address Not Identified in Research Source</u>
4622 CHATSWORTH ST	2002, 1994, 1992, 1985, 1980, 1975, 1970, 1965, 1960, 1956, 1951, 1946, 1941, 1940, 1936, 1931, 1925, 1920
4622 MONONGAHELA ST	2014, 2002, 1992, 1985, 1980, 1975, 1970, 1965, 1960, 1956, 1951, 1946, 1941, 1940, 1936, 1931, 1925, 1920
4622 MONONGAHELA ST	2017, 2014, 2009, 2004, 1999, 1994, 1992, 1985, 1980, 1975, 1970, 1965, 1960, 1956, 1951, 1946, 1941, 1940, 1936, 1931, 1925, 1920
4623 CHATSWORTH AVE	2017, 2014, 2009, 2004, 2002, 1999, 1994, 1992, 1985, 1970, 1965, 1960, 1956, 1951, 1936, 1931, 1925, 1920
4623 CHATSWORTH ST	2017, 2014, 2009, 2004, 1999, 1994, 1992, 1985, 1980, 1946, 1941, 1940, 1936, 1931, 1925, 1920
4623 CHATSWORTH ST	2017, 2014, 2009, 2004, 2002, 1994, 1992, 1985, 1980, 1975, 1970, 1965, 1960, 1956, 1951, 1946, 1941, 1940, 1936, 1931, 1925, 1920
4624 CHATSWORTH AVE	2017, 2014, 2009, 2004, 2002, 1999, 1994, 1992, 1985, 1980, 1970, 1965, 1960, 1956, 1951, 1936, 1925, 1920
4624 CHATSWORTH ST	2017, 2014, 2009, 2004, 2002, 1999, 1994, 1992, 1985, 1980, 1946, 1941, 1940, 1936, 1931, 1925
4624 CHATSWORTH ST	2002, 1994, 1992, 1985, 1980, 1975, 1970, 1965, 1960, 1956, 1951, 1946, 1941, 1940, 1936, 1931, 1925, 1920
4624 MONONGAHELA ST	2002, 1994, 1992, 1985, 1980, 1975, 1970, 1965, 1960, 1956, 1951, 1946, 1941, 1940, 1936, 1931, 1925, 1920
4624 MONONGAHELA ST	2017, 2014, 2009, 2004, 1999, 1994, 1992, 1985, 1980, 1975, 1970, 1965, 1960, 1956, 1951, 1946, 1941, 1940, 1936, 1931, 1925, 1920
4625 CHATSWORTH AVE	2017, 2014, 2009, 2004, 2002, 1999, 1994, 1992, 1985, 1980, 1975, 1970, 1965, 1960, 1956, 1951, 1946, 1941, 1940, 1925, 1920
4625 CHATSWORTH ST	2017, 2014, 2009, 2004, 1999, 1994, 1992, 1985, 1980, 1975, 1970, 1965, 1960, 1956, 1951, 1946, 1941, 1940, 1936, 1931, 1925
4625 CHATSWORTH ST	2017, 2014, 2009, 2004, 2002, 1994, 1992, 1985, 1980, 1975, 1970, 1965, 1960, 1956, 1951, 1946, 1941, 1940, 1936, 1931, 1925, 1920
4625 IRVINE	2017, 2014, 2009, 2004, 2002, 1999, 1994, 1992, 1985, 1980, 1975, 1970, 1965, 1960, 1956, 1951, 1946, 1941, 1936, 1931, 1925, 1920
4625 IRVINE ST	2017, 2014, 2009, 2004, 1999, 1994, 1940, 1925, 1920
4625 IRVINE ST	2004, 2002, 1992, 1985, 1980, 1975, 1970, 1965, 1960, 1956, 1951, 1946, 1941, 1940, 1936, 1931, 1925, 1920
4626 CHATSWORTH AVE	2017, 2014, 2009, 2004, 2002, 1999, 1994, 1992, 1985, 1980, 1975, 1970, 1965, 1960, 1956, 1951, 1946, 1941, 1940, 1925
4626 CHATSWORTH ST	2017, 2014, 2009, 2004, 2002, 1999, 1994, 1992, 1985, 1980, 1975, 1970, 1965, 1960, 1956, 1951, 1946, 1941, 1940, 1936, 1931, 1925
4626 MONONGAHELA ST	2002, 1994, 1992, 1985, 1980, 1975, 1970, 1965, 1960, 1956, 1951, 1946, 1941, 1940, 1936, 1931, 1925, 1920
4627 CHANCE WAY	2017, 2014, 2009, 2004, 2002, 1999, 1994, 1992, 1985, 1980, 1925
4627 CHATSWORTH AVE	2017, 2014, 2009, 2004, 2002, 1999, 1994, 1992, 1985, 1980, 1975, 1970, 1965, 1960, 1956, 1951, 1946, 1941, 1940, 1925, 1920
4627 CHATSWORTH ST	2017, 2014, 2009, 2004, 2002, 1999, 1994, 1992, 1985, 1980, 1975, 1970, 1965, 1960, 1956, 1951, 1946, 1941, 1940, 1936, 1931, 1925

FINDINGS

Address Researched

4627 IRVINE ST

4627 IRVINE ST

4628 CHANCE WAY

4628 MONONGAHELA ST

4628 SYLVAN AVE

4629 CHANCE WAY

4629 CHATSWORTH AVE

4629 IRVINE ST

4630 CHANCE WAY

4630 CHATSWORTH AVE

4630 CHATSWORTH ST

4630 CHATSWORTH ST

4630 MONONGAHELA ST

4630 SYLVAN AVE

4631 CHANCE WAY

4631 CHATSWORTH AVE

4631 CHATSWORTH ST

4632 CHANCE WAY

4632 CHATSWORTH AVE

4632 CHATSWORTH ST

4632 CHATSWORTH ST

4632 IRVINE ST

4632 MONONGAHELA ST

4632 SYLVAN AVE

4633 CHANCE WAY

Address Not Identified in Research Source

2017, 2014, 2009, 2004, 1999, 1994, 1992, 1946, 1941, 1940, 1936, 1931, 1925, 1920

2017, 2014, 2009, 2002, 1999, 1994, 1992, 1985, 1980, 1975, 1970, 1965, 1960, 1956, 1951, 1946, 1941, 1940, 1936, 1931, 1925, 1920

2017, 2014, 2009, 2004, 2002, 1999, 1994, 1992, 1985, 1980, 1925

2009, 2002, 1992, 1985, 1980, 1975, 1970, 1965, 1960, 1956, 1951, 1946, 1941, 1940, 1936, 1931, 1925, 1920

2017, 2014, 2009, 2004, 2002, 1999, 1994, 1992, 1985, 1980, 1975, 1925

2017, 2014, 2009, 2004, 2002, 1999, 1994, 1992, 1985, 1980, 1925

2017, 2014, 2009, 2004, 2002, 1999, 1994, 1992, 1985, 1980, 1975, 1970, 1965, 1960, 1956, 1951, 1946, 1941, 1940, 1925

2017, 2014, 2009, 2004, 1999, 1994, 1992, 1985, 1980, 1975, 1970, 1951, 1946, 1941, 1940, 1936, 1931, 1925, 1920

2017, 2014, 2009, 2004, 2002, 1999, 1994, 1992, 1985, 1980, 1925

2017, 2014, 2009, 2004, 2002, 1999, 1994, 1992, 1975, 1970, 1965, 1960, 1956, 1951, 1925

2017, 2014, 2009, 2004, 1999, 1994, 1992, 1985, 1980, 1946, 1941, 1940, 1936, 1931, 1925

2017, 2004, 2002, 1994, 1992, 1985, 1980, 1975, 1970, 1965, 1960, 1956, 1951, 1946, 1941, 1940, 1936, 1931, 1925, 1920

2002, 1994, 1992, 1985, 1980, 1975, 1970, 1965, 1960, 1956, 1951, 1946, 1941, 1940, 1936, 1931, 1925, 1920

2017, 2014, 2009, 2004, 2002, 1999, 1994, 1992, 1985, 1980, 1925

2017, 2014, 2009, 2004, 2002, 1999, 1994, 1992, 1985, 1980, 1925, 1920

2017, 2014, 2009, 2004, 2002, 1999, 1994, 1992, 1985, 1980, 1975, 1970, 1965, 1960, 1956, 1951, 1946, 1941, 1940, 1925

2017, 2014, 2009, 2004, 2002, 1999, 1994, 1992, 1985, 1980, 1975, 1970, 1965, 1960, 1956, 1951, 1946, 1941, 1940, 1936, 1931, 1925

2017, 2014, 2009, 2004, 2002, 1999, 1994, 1992, 1985, 1980, 1925

2017, 2014, 2009, 2004, 2002, 1999, 1994, 1970, 1965, 1960, 1956, 1951, 1925, 1920

2017, 2014, 2009, 2004, 1999, 1994, 1992, 1985, 1980, 1946, 1941, 1940, 1936, 1931, 1925, 1920

2017, 2002, 1992, 1985, 1980, 1975, 1970, 1965, 1960, 1956, 1951, 1946, 1941, 1940, 1936, 1931, 1925, 1920

2017, 2014, 2009, 2004, 2002, 1999, 1994, 1992, 1985, 1980, 1975, 1970, 1965, 1956, 1951, 1946, 1941, 1940, 1936, 1931, 1925, 1920

2017, 2002, 1994, 1992, 1985, 1980, 1975, 1970, 1965, 1960, 1956, 1951, 1946, 1941, 1940, 1936, 1931, 1925, 1920

2017, 2014, 2009, 2004, 2002, 1999, 1994, 1992, 1985, 1980, 1925

2017, 2014, 2009, 2004, 2002, 1999, 1994, 1992, 1985, 1980, 1925, 1920

FINDINGS

<u>Address Researched</u>	<u>Address Not Identified in Research Source</u>
4633 CHATSWORTH AVE	2017, 2014, 2009, 2004, 2002, 1999, 1994, 1992, 1970, 1965, 1960, 1956, 1951, 1936, 1931, 1925, 1920
4633 CHATSWORTH ST	2017, 2014, 2009, 2004, 1999, 1994, 1992, 1985, 1980, 1946, 1941, 1940, 1936, 1931, 1925, 1920
4633 CHATSWORTH ST	2002, 1992, 1985, 1980, 1975, 1970, 1965, 1960, 1956, 1951, 1946, 1941, 1940, 1936, 1931, 1925, 1920
4634 CHANCE WAY	2017, 2014, 2009, 2004, 2002, 1999, 1994, 1992, 1985, 1925
4634 CHATSWORTH AVE	2017, 2014, 2009, 2004, 2002, 1999, 1994, 1992, 1985, 1980, 1975, 1970, 1965, 1960, 1956, 1951, 1946, 1941, 1940, 1925
4634 CHATSWORTH ST	2017, 2014, 2009, 2004, 2002, 1999, 1994, 1992, 1985, 1980, 1975, 1970, 1965, 1960, 1956, 1951, 1946, 1941, 1940, 1936, 1931, 1925
4634 MONONGAHELA ST	2017, 2014, 2009, 2004, 1999, 1994, 1992, 1985, 1980, 1975, 1970, 1965, 1960, 1956, 1951, 1946, 1941, 1940, 1936, 1931, 1925, 1920
4634 MONONGAHELA ST	2002, 1999, 1994, 1992, 1985, 1980, 1975, 1970, 1965, 1960, 1956, 1951, 1946, 1941, 1940, 1936, 1931, 1925, 1920
4634 SYLVAN AVE	2017, 2014, 2009, 2004, 2002, 1999, 1994, 1992, 1985, 1980, 1975, 1925
4635 CHANCE WAY	2017, 2014, 2009, 2004, 2002, 1999, 1994, 1992, 1985, 1980, 1925
4635 CHATSWORTH AVE	2017, 2014, 2009, 2004, 2002, 1999, 1994, 1970, 1965, 1960, 1956, 1951, 1925, 1920
4635 CHATSWORTH ST	2017, 2014, 2009, 2004, 1999, 1994, 1992, 1985, 1980, 1946, 1941, 1940, 1936, 1931, 1925
4635 CHATSWORTH ST	2017, 2014, 2002, 1992, 1985, 1980, 1975, 1970, 1965, 1960, 1956, 1951, 1946, 1941, 1940, 1936, 1931, 1925, 1920
4636 CHANCE WAY	2017, 2014, 2009, 2004, 2002, 1999, 1994, 1992, 1985, 1980, 1925
4636 CHATSWORTH AVE	2017, 2014, 2009, 2004, 2002, 1999, 1994, 1992, 1970, 1965, 1960, 1956, 1951, 1925, 1920
4636 CHATSWORTH ST	2017, 2014, 2009, 2004, 1999, 1994, 1992, 1985, 1980, 1946, 1941, 1940, 1936, 1931, 1925
4636 CHATSWORTH ST	2017, 2002, 1994, 1992, 1985, 1980, 1975, 1970, 1965, 1960, 1956, 1951, 1946, 1941, 1940, 1936, 1931, 1925, 1920
4636 SYLVAN AVE	2017, 2014, 2009, 2004, 2002, 1999, 1994, 1992, 1985, 1980, 1975, 1925
4637 CHANCE WAY	2017, 2014, 2009, 2004, 2002, 1999, 1994, 1992, 1985, 1980, 1925
4637 CHATSWORTH AVE	2017, 2014, 2009, 2004, 2002, 1999, 1994, 1992, 1985, 1970, 1965, 1960, 1956, 1951, 1925
4637 CHATSWORTH ST	2017, 2014, 2009, 2004, 1999, 1994, 1992, 1985, 1980, 1946, 1941, 1940, 1936, 1931, 1925
4637 CHATSWORTH ST	2002, 1994, 1992, 1985, 1980, 1975, 1970, 1965, 1960, 1956, 1951, 1946, 1941, 1940, 1936, 1931, 1925, 1920
4637 SYLVAN AVE	2017, 2014, 2009, 2004, 2002, 1992, 1985, 1980, 1975, 1970, 1965, 1960, 1956, 1951, 1946, 1941, 1940, 1936, 1931, 1925, 1920
4637 SYLVAN AVE	2017, 2014, 2009, 2004, 1999, 1994, 1992, 1980, 1925
4638 CHANCE WAY	2017, 2014, 2009, 2004, 2002, 1999, 1994, 1992, 1985, 1925

FINDINGS

Address Researched

Address Not Identified in Research Source

4638 CHATSWORTH AVE	2017, 2014, 2009, 2004, 2002, 1999, 1994, 1992, 1985, 1980, 1975, 1970, 1965, 1960, 1956, 1951, 1946, 1941, 1940, 1925, 1920
4638 CHATSWORTH ST	2017, 2014, 2009, 2004, 2002, 1999, 1994, 1992, 1985, 1980, 1975, 1970, 1965, 1960, 1956, 1951, 1946, 1941, 1940, 1936, 1931, 1925
4638 SYLVAN AVE	2017, 2014, 2009, 2004, 2002, 1999, 1994, 1992, 1985, 1980, 1975, 1925
4639 CHANCE WAY	2017, 2014, 2009, 2004, 2002, 1999, 1994, 1992, 1985, 1980, 1925
4639 CHATSWORTH AVE	2017, 2014, 2009, 2004, 2002, 1999, 1994, 1992, 1970, 1965, 1960, 1956, 1951, 1946, 1941, 1940, 1936, 1931, 1925, 1920
4639 CHATSWORTH ST	2017, 2014, 2009, 2004, 1999, 1994, 1992, 1985, 1980, 1951, 1946, 1941, 1940, 1936, 1931, 1925, 1920
4639 CHATSWORTH ST	2017, 2002, 1994, 1992, 1985, 1980, 1975, 1970, 1965, 1960, 1956, 1951, 1946, 1941, 1940, 1936, 1931, 1925, 1920
4639 SYLVAN AVE	2017, 2014, 2009, 2004, 2002, 1999, 1994, 1992, 1985, 1980, 1975, 1970, 1965, 1960, 1956, 1951, 1946, 1941, 1940, 1936, 1925, 1920
4640 CHANCE WAY	2017, 2014, 2009, 2004, 2002, 1999, 1994, 1992, 1985, 1980, 1925
4640 CHATSWORTH AVE	2017, 2014, 2009, 2004, 2002, 1999, 1994, 1992, 1985, 1975, 1970, 1965, 1960, 1956, 1951, 1925, 1920
4640 CHATSWORTH ST	2017, 2014, 2009, 2004, 2002, 1999, 1994, 1992, 1985, 1980, 1946, 1941, 1940, 1936, 1931, 1925
4640 SYLVAN AVE	2017, 2014, 2009, 2004, 2002, 1999, 1994, 1992, 1985, 1980, 1975, 1925
4641 CHANCE WAY	2017, 2014, 2009, 2004, 2002, 1999, 1994, 1992, 1985, 1980, 1925, 1920
4641 CHATSWORTH AVE	2017, 2014, 2009, 2004, 2002, 1999, 1994, 1992, 1985, 1980, 1975, 1970, 1965, 1960, 1956, 1951, 1936, 1931, 1925, 1920
4641 CHATSWORTH ST	2017, 2014, 2009, 2004, 2002, 1999, 1994, 1992, 1985, 1980, 1975, 1970, 1965, 1960, 1956, 1946, 1941, 1940, 1936, 1931, 1925, 1920
4641 GLADSTONE ST	2017, 2014, 2009, 2004, 1999, 1994, 1992, 1985, 1980, 1956, 1951, 1946, 1941, 1940, 1936, 1931, 1925, 1920
4641 GLADSTONE ST	2002, 1999, 1994, 1992, 1985, 1980, 1975, 1970, 1965, 1960, 1956, 1951, 1946, 1941, 1940, 1936, 1931, 1925, 1920
4641 SYLVAN AVE	2017, 2014, 2009, 2004, 2002, 1999, 1994, 1992, 1985, 1980, 1960, 1925
4642 CHANCE WAY	2017, 2014, 2009, 2004, 2002, 1999, 1994, 1992, 1985, 1980, 1925
4642 CHATSWORTH AVE	2017, 2014, 2009, 2004, 2002, 1999, 1994, 1970, 1965, 1960, 1956, 1951, 1936, 1931, 1925, 1920
4642 CHATSWORTH ST	2017, 2014, 2009, 2004, 1999, 1994, 1992, 1985, 1980, 1946, 1941, 1940, 1936, 1931, 1925, 1920
4642 CHATSWORTH ST	2017, 2002, 1999, 1994, 1992, 1985, 1980, 1975, 1970, 1965, 1960, 1956, 1951, 1946, 1941, 1940, 1936, 1931, 1925, 1920
4642 SYLVAN AVE	2017, 2014, 2009, 2004, 2002, 1999, 1994, 1992, 1985, 1980, 1975, 1925, 1920
4643 SYLVAN AVE	2017, 2014, 2009, 2004, 2002, 1999, 1994, 1992, 1985, 1980, 1975, 1970, 1965, 1960, 1956, 1951, 1946, 1941, 1940, 1936, 1925, 1920
4644 CHANCE WAY	2017, 2014, 2009, 2004, 2002, 1999, 1994, 1992, 1985, 1925

FINDINGS

Address Researched

Address Not Identified in Research Source

4644 CHATSWORTH AVE	2017, 2014, 2009, 2004, 2002, 1999, 1994, 1992, 1985, 1980, 1975, 1970, 1965, 1960, 1956, 1951, 1936, 1931, 1925, 1920
4644 CHATSWORTH ST	2017, 2014, 2009, 2004, 2002, 1999, 1994, 1992, 1985, 1980, 1975, 1970, 1946, 1941, 1940, 1936, 1931, 1925, 1920
4644 SYLVAN AVE	2017, 2014, 2009, 2004, 2002, 1999, 1994, 1992, 1985, 1980, 1975, 1925
4645 CHANCE WAY	2017, 2014, 2009, 2004, 2002, 1999, 1994, 1992, 1985, 1925, 1920
4645 CHATSWORTH AVE	2017, 2014, 2009, 2004, 2002, 1999, 1994, 1992, 1970, 1965, 1960, 1956, 1951, 1936, 1931, 1925, 1920
4645 CHATSWORTH ST	2017, 2014, 2009, 2004, 2002, 1999, 1994, 1992, 1985, 1980, 1946, 1941, 1940, 1936, 1931, 1925, 1920
4645 CHATSWORTH ST	2017, 2014, 2009, 2004, 2002, 1994, 1992, 1985, 1980, 1975, 1970, 1965, 1960, 1956, 1951, 1946, 1941, 1940, 1936, 1931, 1925, 1920
4645 SYLVAN AVE	2017, 2014, 2009, 2004, 2002, 1999, 1994, 1992, 1985, 1980, 1975, 1970, 1965, 1931, 1925
4646 CHANCE WAY	2017, 2014, 2009, 2004, 2002, 1999, 1994, 1992, 1985, 1925
4646 CHATSWORTH AVE	2017, 2014, 2009, 2004, 2002, 1999, 1994, 1992, 1985, 1980, 1975, 1970, 1965, 1960, 1956, 1951, 1936, 1931, 1925, 1920
4646 CHATSWORTH ST	2017, 2014, 2009, 2004, 2002, 1999, 1994, 1992, 1985, 1980, 1946, 1941, 1940, 1936, 1931, 1925, 1920
4646 CHATSWORTH ST	2002, 1994, 1992, 1985, 1980, 1975, 1970, 1965, 1960, 1956, 1951, 1946, 1941, 1940, 1936, 1931, 1925, 1920
4646 SYLVAN AVE	2017, 2014, 2009, 2004, 2002, 1999, 1994, 1992, 1985, 1980, 1975, 1925
4647 CHANCE WAY	2017, 2014, 2009, 2004, 2002, 1999, 1994, 1992, 1985, 1925, 1920
4647 SYLVAN AVE	2017, 2014, 2009, 2004, 2002, 1999, 1994, 1992, 1985, 1980, 1975, 1970, 1965, 1941, 1940, 1931, 1925
4648 CHANCE WAY	2017, 2014, 2009, 2004, 2002, 1999, 1994, 1992, 1985, 1980, 1925
4648 CHANCE WAY	2002, 1994, 1992, 1985, 1980, 1975, 1970, 1965, 1960, 1956, 1951, 1946, 1941, 1940, 1936, 1931, 1925, 1920
4648 CHATSWORTH AVE	2017, 2014, 2009, 2004, 2002, 1999, 1994, 1992, 1985, 1980, 1970, 1965, 1960, 1956, 1951, 1936, 1931, 1925, 1920
4648 CHATSWORTH ST	2017, 2014, 2009, 2004, 1999, 1994, 1992, 1985, 1946, 1941, 1940, 1936, 1931, 1925, 1920
4648 CHATSWORTH ST	2017, 2004, 2002, 1999, 1994, 1992, 1985, 1980, 1975, 1970, 1965, 1960, 1956, 1951, 1946, 1941, 1940, 1936, 1931, 1925, 1920
4648 SYLVAN AVE	2017, 2014, 2009, 2004, 2002, 1999, 1994, 1992, 1985, 1980, 1925
4649 CHANCE WAY	2017, 2014, 2009, 2004, 1999, 1994, 1992, 1985, 1925, 1920
4649 CHATSWORTH AVE	2017, 2014, 2009, 2004, 2002, 1999, 1994, 1992, 1985, 1980, 1970, 1965, 1960, 1956, 1951, 1936, 1931, 1925, 1920
4649 CHATSWORTH ST	2017, 2014, 2009, 2004, 2002, 1999, 1994, 1992, 1985, 1980, 1946, 1941, 1940, 1936, 1931, 1925, 1920
4650 CHANCE WAY	2017, 2014, 2009, 2004, 1999, 1994, 1992, 1985, 1980, 1975, 1925

FINDINGS

<u>Address Researched</u>	<u>Address Not Identified in Research Source</u>
4650 CHANCE WAY	2017, 2002, 1992, 1985, 1980, 1975, 1970, 1965, 1960, 1956, 1951, 1946, 1941, 1940, 1936, 1931, 1925, 1920
4650 CHATSWORTH AVE	2017, 2014, 2009, 2004, 2002, 1999, 1994, 1975, 1970, 1965, 1960, 1956, 1951, 1936, 1931, 1925, 1920
4650 CHATSWORTH ST	2017, 2014, 2009, 2004, 1999, 1994, 1992, 1985, 1980, 1946, 1941, 1940, 1936, 1931, 1925, 1920
4650 CHATSWORTH ST	2017, 2014, 2002, 1992, 1985, 1980, 1975, 1970, 1965, 1960, 1956, 1951, 1946, 1941, 1940, 1936, 1931, 1925, 1920
4650 IRVINE ST	2014, 2009, 2004, 2002, 1994, 1992, 1985, 1980, 1975, 1970, 1965, 1960, 1956, 1951, 1946, 1941, 1940, 1936, 1931, 1925, 1920
4650 SYLVAN AVE	2017, 2014, 2009, 2004, 2002, 1999, 1994, 1992, 1985, 1980, 1946, 1925
4651 SYLVAN AVE	2017, 2014, 2009, 2004, 2002, 1999, 1994, 1992, 1985, 1980, 1975, 1970, 1965, 1956, 1951, 1946, 1941, 1940, 1936, 1931, 1925, 1920
4652 CHANCE WAY	2017, 2014, 2009, 2004, 1999, 1994, 1992, 1975, 1925
4652 CHANCE WAY	2017, 2009, 2002, 1999, 1994, 1992, 1985, 1980, 1975, 1970, 1965, 1960, 1956, 1951, 1946, 1941, 1940, 1936, 1931, 1925, 1920
4652 MONONGAHELA	2017, 2014, 2009, 2004, 2002, 1999, 1994, 1992, 1985, 1980, 1975, 1970, 1965, 1960, 1956, 1951, 1946, 1941, 1940, 1936, 1931, 1925
4653 SYLVAN AVE	2017, 2014, 2009, 2004, 1999, 1994, 1992, 1980, 1931, 1925, 1920
4653 SYLVAN AVE	2017, 2014, 2002, 1999, 1994, 1992, 1985, 1980, 1975, 1970, 1965, 1960, 1956, 1951, 1946, 1941, 1940, 1936, 1931, 1925, 1920
4654 CHANCE WAY	2017, 2009, 2002, 1999, 1994, 1992, 1985, 1980, 1975, 1970, 1965, 1960, 1956, 1951, 1946, 1941, 1940, 1936, 1931, 1925, 1920
4654 CHANCE WAY	2017, 2014, 2009, 2004, 2002, 1999, 1994, 1992, 1980, 1975, 1925, 1920
4654 SYLVAN AVE	2017, 2014, 2009, 2004, 2002, 1999, 1994, 1992, 1985, 1936, 1931, 1925, 1920
4655 SYLVAN AVE	2017, 2014, 2009, 2004, 1999, 1994, 1992, 1931, 1925, 1920
4655 SYLVAN AVE	2002, 1992, 1985, 1980, 1975, 1970, 1965, 1960, 1956, 1951, 1946, 1941, 1940, 1936, 1931, 1925, 1920
4656 CHANCE WAY	2017, 2009, 2004, 2002, 1994, 1992, 1985, 1980, 1975, 1970, 1965, 1960, 1956, 1951, 1946, 1941, 1940, 1936, 1931, 1925, 1920
4656 CHANCE WAY	2017, 2014, 2009, 2004, 1999, 1994, 1992, 1925
4656 MONONGAHELA	2017, 2014, 2009, 2004, 2002, 1999, 1994, 1992, 1985, 1980, 1975, 1970, 1965, 1960, 1956, 1951, 1946, 1941, 1940, 1936, 1931, 1925
4656 MONONGAHELA ST	2017, 2014, 2009, 2004, 1999, 1994, 1992, 1985, 1980, 1975, 1970, 1965, 1960, 1956, 1951, 1946, 1941, 1940, 1936, 1931, 1925, 1920
4656 MONONGAHELA ST	2017, 2014, 2009, 2004, 2002, 1994, 1992, 1985, 1980, 1975, 1970, 1965, 1960, 1956, 1951, 1946, 1941, 1940, 1936, 1931, 1925, 1920
4656 SYLVAN AVE	2002, 1992, 1985, 1980, 1975, 1970, 1965, 1960, 1956, 1951, 1946, 1941, 1940, 1936, 1931, 1925, 1920
4656 SYLVAN AVE	2017, 2014, 2009, 2004, 1999, 1994, 1960, 1956, 1951, 1946, 1941, 1940, 1936, 1931, 1925, 1920
4658 CHANCE WAY	2017, 2014, 2009, 2004, 2002, 1999, 1994, 1992, 1985

FINDINGS

Address Researched

Address Not Identified in Research Source

4660 SYLVAN AVE	2017, 2014, 2009, 2004, 2002, 1999, 1994, 1992, 1985, 1980, 1975, 1970, 1965, 1960, 1956, 1951, 1946, 1941, 1940, 1931, 1925, 1920
4662 SYLVAN AVE	2017, 2014, 2009, 2004, 1999, 1994, 1992, 1980, 1925, 1920
4662 SYLVAN AVE	2017, 2002, 1994, 1992, 1985, 1980, 1975, 1970, 1965, 1960, 1956, 1951, 1946, 1941, 1940, 1936, 1931, 1925, 1920
4664 SYLVAN AVE	2017, 2002, 1994, 1992, 1985, 1980, 1975, 1970, 1965, 1960, 1956, 1951, 1946, 1941, 1940, 1936, 1931, 1925, 1920
4664 SYLVAN AVE	2017, 2014, 2009, 2004, 1999, 1994, 1992, 1985, 1925, 1920
4666 SYLVAN AVE	2017, 2014, 2009, 2004, 1999, 1994, 1992, 1925, 1920
4666 SYLVAN AVE	2017, 2014, 2009, 2004, 2002, 1994, 1992, 1985, 1980, 1975, 1970, 1965, 1960, 1956, 1951, 1946, 1941, 1940, 1936, 1931, 1925, 1920
4667 SYLVAN RD	2017, 2014, 2009, 2004, 2002, 1999, 1994, 1985, 1980, 1975, 1970, 1965, 1960, 1956, 1951, 1946, 1941, 1940, 1936, 1931, 1925, 1920
4668 SYLVAN AVE	2017, 2014, 2009, 2004, 1999, 1994, 1992, 1985, 1925, 1920
4670 SYLVAN AVE	2017, 2014, 2009, 2004, 1999, 1994, 1992, 1925, 1920
4670 SYLVAN AVE	2017, 2014, 2009, 2004, 2002, 1994, 1992, 1985, 1980, 1975, 1970, 1965, 1960, 1956, 1951, 1946, 1941, 1940, 1936, 1931, 1925, 1920
4672 SYLVAN AVE	2002, 1992, 1985, 1980, 1975, 1970, 1965, 1960, 1956, 1951, 1946, 1941, 1940, 1936, 1931, 1925, 1920
4672 SYLVAN AVE	2017, 2014, 2009, 2004, 1999, 1994, 1925, 1920
4677 GLADSTONE ST	2017, 2014, 2009, 2004, 2002, 1999, 1994, 1992, 1985, 1980, 1975, 1970, 1965, 1960, 1956, 1951, 1946, 1941, 1940, 1936, 1931, 1925
4682 SYLVAN AVE	2017, 2014, 2009, 2004, 2002, 1999, 1994, 1992, 1985, 1980, 1975, 1970, 1965, 1960, 1956, 1951, 1946, 1941, 1940, 1936, 1931, 1925
4700 CHATSWORTH AVE	2017, 2014, 2009, 2004, 2002, 1999, 1994, 1992, 1985, 1980, 1975, 1970, 1965, 1960, 1956, 1951, 1946, 1941, 1940, 1936, 1931, 1920
4700 CHATSWORTH ST	2017, 2014, 2009, 2004, 2002, 1999, 1994, 1992, 1985, 1980, 1951, 1946, 1941, 1940, 1936, 1931, 1925, 1920
4700 MONONGAHELA	2017, 2014, 2009, 2004, 2002, 1999, 1994, 1992, 1985, 1980, 1975, 1970, 1965, 1960, 1956, 1951, 1946, 1941, 1940, 1936, 1931, 1920
4700 SYLVAN AVE	2017, 2014, 2009, 2004, 2002, 1999, 1994, 1992, 1985, 1980, 1975
4701 CHATSWORTH AVE	2017, 2014, 2009, 2004, 2002, 1999, 1994, 1992, 1985, 1980, 1975, 1970, 1965, 1960, 1956, 1951, 1925
4701 CHATSWORTH ST	2017, 2014, 2009, 2004, 2002, 1999, 1994, 1992, 1985, 1980, 1975, 1970, 1965, 1960, 1956, 1946, 1941, 1940, 1936, 1931, 1925, 1920
4701 MONONGAHELA	2017, 2014, 2009, 2004, 2002, 1999, 1994, 1992, 1985, 1980, 1975, 1970, 1965, 1960, 1956, 1951, 1946, 1941, 1936, 1931, 1925, 1920
4701 MONONGAHELA ST	2002, 1992, 1985, 1980, 1975, 1970, 1965, 1960, 1956, 1951, 1946, 1941, 1940, 1936, 1931, 1925, 1920
4701 MONONGAHELA ST	2017, 2014, 2009, 2004, 1999, 1994, 1992, 1985, 1980, 1940, 1925, 1920
4701 SYLVAN AVE	2017, 2002, 1994, 1992, 1985, 1980, 1975, 1970, 1965, 1960, 1956, 1951, 1946, 1941, 1940, 1936, 1931, 1925, 1920

FINDINGS

<u>Address Researched</u>	<u>Address Not Identified in Research Source</u>
4701 SYLVAN AVE	2017, 2014, 2009, 2004, 1999, 1994, 1985, 1980, 1951, 1946, 1941, 1940, 1936, 1931, 1925, 1920
4702 SYLVAN AVE	2017, 2014, 2009, 2004, 2002, 1999, 1994, 1992, 1985, 1980, 1975, 1970, 1925
4702 SYLVANIA AVE	2017, 2014, 2009, 2004, 2002, 1999, 1994, 1992, 1985, 1980, 1975, 1970, 1965, 1960, 1956, 1951, 1946, 1941, 1940, 1936, 1931, 1925
4703 MONONGAHELA	2017, 2014, 2009, 2004, 2002, 1999, 1994, 1992, 1985, 1980, 1975, 1970, 1965, 1960, 1956, 1951, 1946, 1941, 1936, 1931, 1925, 1920
4703 MONONGAHELA ST	2017, 2014, 2009, 2004, 2002, 1999, 1994, 1992, 1985, 1980, 1940, 1925, 1920
4703 MONONGAHELA ST	2002, 1994, 1992, 1985, 1980, 1975, 1970, 1965, 1960, 1956, 1951, 1946, 1941, 1940, 1936, 1931, 1925, 1920
4705 MONONGAHELA	2017, 2014, 2009, 2004, 2002, 1999, 1994, 1985, 1980, 1975, 1970, 1965, 1960, 1956, 1951, 1946, 1941, 1936, 1931, 1925, 1920
4705 MONONGAHELA ST	2017, 2014, 2009, 2004, 1999, 1994, 1992, 1985, 1980, 1940, 1925, 1920
4705 MONONGAHELA ST	2017, 2002, 1994, 1992, 1985, 1980, 1975, 1970, 1965, 1960, 1956, 1951, 1946, 1941, 1940, 1936, 1931, 1925, 1920
4705 SYLVAN AVE	2014, 2002, 1992, 1985, 1980, 1975, 1970, 1965, 1960, 1956, 1951, 1946, 1941, 1940, 1936, 1931, 1925, 1920
4705 SYLVAN AVE	2017, 2014, 2009, 2004, 1999, 1994, 1992, 1951, 1946, 1941, 1940, 1936, 1931, 1925, 1920
4706 SYLVAN AVE	2017, 2014, 2009, 2004, 1999, 1994, 1992, 1985, 1980, 1925, 1920
4706 SYLVAN AVE	2017, 2002, 1994, 1992, 1985, 1980, 1975, 1970, 1965, 1960, 1956, 1951, 1946, 1941, 1940, 1936, 1931, 1925, 1920
4707 MONONGAHELA	2017, 2014, 2009, 2004, 2002, 1999, 1994, 1992, 1985, 1980, 1975, 1970, 1965, 1960, 1956, 1951, 1946, 1941, 1936, 1931, 1925, 1920
4707 MONONGAHELA ST	2017, 2014, 2009, 2004, 1999, 1994, 1992, 1980, 1940, 1925, 1920
4707 MONONGAHELA ST	2002, 1994, 1992, 1985, 1980, 1975, 1970, 1965, 1960, 1956, 1951, 1946, 1941, 1940, 1936, 1931, 1925, 1920
4708 SYLVAN AVE	2017, 2014, 2009, 2004, 1999, 1994, 1992, 1985, 1980, 1925, 1920
4708 SYLVAN AVE	2002, 1994, 1992, 1985, 1980, 1975, 1970, 1965, 1960, 1956, 1951, 1946, 1941, 1940, 1936, 1931, 1925, 1920
4709 MONONGAHELA	2017, 2014, 2009, 2004, 2002, 1999, 1994, 1992, 1985, 1980, 1975, 1970, 1965, 1960, 1956, 1951, 1946, 1941, 1936, 1931, 1925
4709 MONONGAHELA ST	2017, 2014, 2009, 2004, 1999, 1994, 1992, 1985, 1980, 1940, 1925, 1920
4709 MONONGAHELA ST	2017, 2004, 2002, 1994, 1992, 1985, 1980, 1975, 1970, 1965, 1960, 1956, 1951, 1946, 1941, 1940, 1936, 1931, 1925, 1920
4710 MONONGAHELA	2017, 2014, 2009, 2004, 2002, 1999, 1994, 1992, 1985, 1980, 1975, 1970, 1965, 1960, 1956, 1951, 1946, 1941, 1936, 1931, 1925, 1920
4710 SYLVAN AVE	2017, 2014, 2009, 2004, 1999, 1994, 1992, 1925, 1920
4710 SYLVAN AVE	2002, 1992, 1985, 1980, 1975, 1970, 1965, 1960, 1956, 1951, 1946, 1941, 1940, 1936, 1931, 1925, 1920
4711 MONONGAHELA	2017, 2014, 2009, 2004, 2002, 1999, 1994, 1992, 1985, 1980, 1975, 1970, 1965, 1960, 1956, 1951, 1946, 1941, 1936, 1931, 1925

FINDINGS

<u>Address Researched</u>	<u>Address Not Identified in Research Source</u>
4711 MONONGAHELA ST	2017, 2014, 2009, 2004, 1999, 1994, 1992, 1985, 1980, 1965, 1940, 1925, 1920
4711 MONONGAHELA ST	2009, 2002, 1999, 1992, 1985, 1980, 1975, 1970, 1965, 1960, 1956, 1951, 1946, 1941, 1940, 1936, 1931, 1925, 1920
4711 SYLVAN AVE	2017, 2014, 2009, 2004, 1999, 1994, 1992, 1951, 1946, 1941, 1940, 1936, 1931, 1925, 1920
4711 SYLVAN AVE	2002, 1992, 1985, 1980, 1975, 1970, 1965, 1960, 1956, 1951, 1946, 1941, 1940, 1936, 1931, 1925, 1920
4712 MONONGAHELA	2017, 2014, 2009, 2004, 2002, 1999, 1994, 1992, 1985, 1980, 1975, 1970, 1965, 1960, 1956, 1951, 1946, 1941, 1936, 1931, 1920
4712 MONONGAHELA ST	2017, 2014, 2009, 2004, 2002, 1999, 1994, 1992, 1985, 1980, 1960, 1956, 1951, 1946, 1941, 1940, 1936, 1931, 1925, 1920
4712 MONONGAHELA ST	2002, 1994, 1992, 1985, 1980, 1975, 1970, 1965, 1960, 1956, 1951, 1946, 1941, 1940, 1936, 1931, 1925, 1920
4712 SYLVAN AVE	2004, 2002, 1992, 1985, 1980, 1975, 1970, 1965, 1960, 1956, 1951, 1946, 1941, 1940, 1936, 1931, 1925, 1920
4712 SYLVAN AVE	2017, 2014, 2009, 2004, 1999, 1994, 1985, 1925, 1920
4713 CHATSWORTH	2017, 2014, 2009, 2004, 2002, 1999, 1994, 1992, 1985, 1980, 1970, 1965, 1960, 1956, 1951, 1946, 1941, 1940, 1936, 1931, 1925, 1920
4713 CHATSWORTH AVE	2017, 2014, 2009, 2004, 2002, 1999, 1994, 1992, 1970, 1965, 1960, 1956, 1951, 1946, 1941, 1940, 1936, 1931, 1925, 1920
4713 CHATSWORTH ST	2017, 2014, 2009, 2004, 1999, 1994, 1992, 1985, 1980, 1951, 1946, 1941, 1940, 1936, 1931, 1925, 1920
4713 CHATSWORTH ST	2017, 2004, 2002, 1992, 1985, 1980, 1975, 1970, 1965, 1960, 1956, 1951, 1946, 1941, 1940, 1936, 1931, 1925, 1920
4713 MONONGAHELA	2017, 2014, 2009, 2004, 2002, 1999, 1994, 1985, 1980, 1975, 1970, 1965, 1960, 1956, 1951, 1946, 1941, 1936, 1931, 1925, 1920
4713 MONONGAHELA ST	2017, 2014, 2009, 2004, 1999, 1994, 1992, 1985, 1940, 1925, 1920
4713 MONONGAHELA ST	2014, 2002, 1992, 1985, 1980, 1975, 1970, 1965, 1960, 1956, 1951, 1946, 1941, 1940, 1936, 1931, 1925, 1920
4714 MONONGAHELA	2017, 2014, 2009, 2004, 2002, 1999, 1994, 1992, 1985, 1980, 1975, 1970, 1965, 1960, 1956, 1951, 1946, 1941, 1936, 1931, 1925
4714 SYLVAN AVE	2017, 2014, 2009, 2004, 1999, 1994, 1992, 1925, 1920
4714 SYLVAN AVE	2002, 1992, 1985, 1980, 1975, 1970, 1965, 1960, 1956, 1951, 1946, 1941, 1940, 1936, 1931, 1925, 1920
4715 MONONGAHELA	2017, 2014, 2009, 2004, 2002, 1999, 1994, 1985, 1980, 1975, 1970, 1965, 1960, 1956, 1951, 1946, 1941, 1936, 1931, 1925
4715 MONONGAHELA AVE	2017, 2014, 2009, 2004, 2002, 1999, 1994, 1992, 1985, 1980, 1970, 1965, 1960, 1956, 1951, 1946, 1941, 1940, 1936, 1931, 1925, 1920
4715 MONONGAHELA ST	2017, 2014, 2009, 2004, 1999, 1994, 1992, 1980, 1940, 1925, 1920
4715 MONONGAHELA ST	2017, 2004, 2002, 1994, 1992, 1985, 1980, 1975, 1970, 1965, 1960, 1956, 1951, 1946, 1941, 1940, 1936, 1931, 1925, 1920
4715 SYLVAN AVE	2017, 2014, 2009, 2004, 2002, 1999, 1994, 1992, 1985, 1980, 1975, 1970, 1965, 1931, 1925, 1920

FINDINGS

<u>Address Researched</u>	<u>Address Not Identified in Research Source</u>
4717 MONONGAHELA	2017, 2014, 2009, 2004, 2002, 1999, 1994, 1992, 1985, 1980, 1975, 1970, 1965, 1960, 1956, 1951, 1946, 1941, 1936, 1931, 1925
4717 MONONGAHELA ST	2017, 2014, 2009, 2004, 1999, 1994, 1992, 1965, 1940, 1925, 1920
4717 MONONGAHELA ST	2017, 2014, 2002, 1992, 1985, 1980, 1975, 1970, 1965, 1960, 1956, 1951, 1946, 1941, 1940, 1936, 1931, 1925, 1920
4717 SYLVAN AVE	2017, 2014, 2009, 2004, 2002, 1999, 1994, 1992, 1985, 1980, 1975, 1970, 1965, 1925, 1920
4719 SYLVAN AVE	2017, 2014, 2009, 2004, 2002, 1999, 1994, 1992, 1985, 1980, 1975, 1970, 1965, 1925, 1920
4721 MONONGAHELA	2017, 2014, 2009, 2004, 2002, 1999, 1994, 1992, 1985, 1980, 1975, 1970, 1965, 1960, 1956, 1951, 1946, 1941, 1936, 1931, 1925, 1920
4721 MONONGAHELA ST	2017, 2014, 2009, 2004, 1999, 1994, 1992, 1985, 1980, 1940, 1925, 1920
4721 MONONGAHELA ST	2017, 2014, 2009, 2004, 2002, 1992, 1985, 1980, 1975, 1970, 1965, 1960, 1956, 1951, 1946, 1941, 1940, 1936, 1931, 1925, 1920
4721 SYLVAN AVE	2017, 2014, 2009, 2004, 2002, 1999, 1994, 1992, 1985, 1980, 1975, 1970, 1965, 1925
4722 SYLVAN AVE	2017, 2014, 2009, 2004, 1999, 1994, 1992, 1925
4722 SYLVAN AVE	2017, 2002, 1992, 1985, 1980, 1975, 1970, 1965, 1960, 1956, 1951, 1946, 1941, 1940, 1936, 1931, 1925, 1920
4723 MONONGAHELA	2017, 2014, 2009, 2004, 2002, 1999, 1994, 1992, 1985, 1980, 1975, 1970, 1965, 1960, 1956, 1951, 1946, 1941, 1936, 1931, 1925, 1920
4723 MONONGAHELA ST	2017, 2014, 2009, 2004, 1999, 1994, 1992, 1985, 1980, 1940, 1925, 1920
4723 MONONGAHELA ST	2002, 1994, 1992, 1985, 1980, 1975, 1970, 1965, 1960, 1956, 1951, 1946, 1941, 1940, 1936, 1931, 1925, 1920
4724 SYLVAN AVE	2004, 2002, 1994, 1992, 1985, 1980, 1975, 1970, 1965, 1960, 1956, 1951, 1946, 1941, 1940, 1936, 1931, 1925, 1920
4724 SYLVAN AVE	2017, 2014, 2009, 2004, 1999, 1994, 1992, 1985, 1980, 1925
4725 SYLVAN AVE	2017, 2014, 2009, 2004, 2002, 1999, 1994, 1992, 1985, 1980, 1975, 1970, 1965, 1925
4726 SYLVAN AVE	2017, 2014, 2009, 2004, 1999, 1994, 1992, 1985, 1980, 1925
4726 SYLVAN AVE	2009, 2004, 2002, 1994, 1992, 1985, 1980, 1975, 1970, 1965, 1960, 1956, 1951, 1946, 1941, 1940, 1936, 1931, 1925, 1920
4727 MONONGAHELA	2017, 2014, 2009, 2004, 2002, 1999, 1994, 1985, 1980, 1975, 1970, 1965, 1960, 1956, 1951, 1946, 1941, 1936, 1931, 1925, 1920
4727 MONONGAHELA ST	2017, 2014, 2009, 2004, 2002, 1999, 1994, 1992, 1985, 1980, 1940, 1925, 1920
4727 MONONGAHELA ST	2017, 2002, 1994, 1992, 1985, 1980, 1975, 1970, 1965, 1960, 1956, 1951, 1946, 1941, 1940, 1936, 1931, 1925, 1920
4727 SYLVAN AVE	2017, 2014, 2009, 2004, 2002, 1999, 1994, 1992, 1985, 1980, 1975, 1970, 1965, 1925
4728 SYLVAN AVE	2017, 2014, 2009, 2004, 1999, 1994, 1992, 1985, 1980, 1925
4728 SYLVAN AVE	2017, 2014, 2009, 2004, 2002, 1994, 1992, 1985, 1980, 1975, 1970, 1965, 1960, 1956, 1951, 1946, 1941, 1940, 1936, 1931, 1925, 1920

FINDINGS

Address Researched

4733 MONONGAHELA ST

Address Not Identified in Research Source

2017, 2014, 2009, 2004, 2002, 1999, 1994, 1992, 1985, 1980, 1975, 1970, 1965,
1960, 1941, 1940, 1925, 1920

TARGET PROPERTY: ADDRESS NOT IDENTIFIED IN RESEARCH SOURCE

The following Target Property addresses were researched for this report, and the addresses were not identified in the research source.

Address Researched

4643 Chance Way

Address Not Identified in Research Source

2017, 2014, 2009, 2004, 2002, 1999, 1994, 1992, 1985, 1980, 1925, 1920

Source Page Images Appendix

BERWICK ST 2002

Dickman Criss-Cross Directories

BENTLEY DR

Table listing addresses and names for Bentley Dr, including 1203 KILGORE P, 1204 KILGORE P, 1205 KILGORE P, etc.

Table listing addresses and names for Bentley Dr, including 1206 KILGORE P, 1207 KILGORE P, 1208 KILGORE P, etc.

BENTLEYVILLE RD 15063 MONONGAHELA

Table listing addresses and names for Bentleyville Rd, including 1406 WINKLEBUSH Wm, 1413 BOOTH Kimberly A, etc.

BENTON 15104 BRADDOCK

Table listing addresses and names for Benton, including 1406 WINKLEBUSH Wm, 1413 BOOTH Kimberly A, etc.

X HAWKINS AV

Table listing addresses and names for Hawkins Av, including 907 *BARD John, 909 *CLANAGAN Judith, etc.

BERDAR DR 15037 ELIZABETH

Table listing addresses and names for Berdar Dr, including 2600-2610 ELIZABETH TWP, 2601 ELIZABETH TWP, etc.

X DOUGLAS FRN RD

Table listing addresses and names for Douglas Frn Rd, including 2600 *BERDAR E, 2610 *THOMPSON Mark, etc.

BERG 15235 PITTSBURGH

Table listing addresses and names for Berg, including 260-2610 ELIZABETH TWP, 2601 ELIZABETH TWP, etc.

X HIGH WAY

Table listing addresses and names for High Way, including 2100 EDMONDS Barber, 2101 EDMONDS Lomax, etc.

BERGER LN 15146 MONROEVILLE

Table listing addresses and names for Berger Ln, including 4000 CAMPBELL T, 4002 MAPP David, etc.

BERKLEY AV 15221 PITTSBURGH

Table listing addresses and names for Berkley Av, including 101-245 FOREST HILLS BOROUGH, 102 FOREST HILLS BOROUGH, etc.

X TRENTON AV

Table listing addresses and names for Trenton Av, including 107 *CARR Robert, 109 ZEMAREL Ralph, etc.

BENTLEY DR 15213 PITTSBURGH

Table listing addresses and names for Bentley Dr, including 2200-2210 APARTMENTS, 2211 APARTMENTS, etc.

BERKSHIRE DR 15632 EXPORT

Table listing addresses and names for Berkshire Dr, including 8923 *SKECH Thomas, 8933 *SKECH D, 8934 *MACHA Kenneth, etc.

BERLIN FARM RD 15632 EXPORT

Table listing addresses and names for Berlin Farm Rd, including 2605 AHI Matthew D, 2619 *AJOORMANS, 2621 PAINTING, etc.

BERLIN WAY 15201 PITTSBURGH

Table listing addresses and names for Berlin Way, including 5101 *ZAGAS Michael, 5103 *TYRICK PITTSBURGH, etc.

BERNARD DR 15131 MC KEESPORT

Table listing addresses and names for Bernard Dr, including 101-129 WHITE OAK BOROUGH, 102 WHITE OAK BOROUGH, etc.

X ANTHONY RD

Table listing addresses and names for Anthony Rd, including 106 *WYESTER Peter, 107 *CARLSON Harold, etc.

BERNICE DR 15642 N HUNTINGDON

Table listing addresses and names for Bernice Dr, including 1867 *PHILSPUR John, 1868 *PHILSPUR Greg, etc.

BERKSHIRE DR 15146 MONROEVILLE

Table listing addresses and names for Berkshire Dr, including 2100-2148 MONROEVILLE BOROUGH, 2101 MONROEVILLE BOROUGH, etc.

X RAMSEY RD

Table listing addresses and names for Ramsey Rd, including 2104 *ROSE Gabriella, 2106 *ROSE Victoria, etc.

BERLIN DR 15221 PITTSBURGH

Table listing addresses and names for Berlin Dr, including 2120 *STEPHENS Evelyn, 2121 *STEPHENS Evelyn, etc.

X BATAVIA RD

Table listing addresses and names for Batavia Rd, including 502 *BOGE HARDWARE, 503 *BOGE Mike, etc.

X NEWPORT RD

Table listing addresses and names for Newport Rd, including 500 *CONNELL Ellen, 501 *CONNELL J W Jr, etc.

BERLAW FARM RD 15632 EXPORT

Table listing addresses and names for Berlaw Farm Rd, including 2605 AHI Matthew D, 2619 *AJOORMANS, 2621 PAINTING, etc.

BERLIN WAY 15201 PITTSBURGH

Table listing addresses and names for Berlin Way, including 5101 *ZAGAS Michael, 5103 *TYRICK PITTSBURGH, etc.

BERNARD DR 15131 MC KEESPORT

Table listing addresses and names for Bernard Dr, including 101-129 WHITE OAK BOROUGH, 102 WHITE OAK BOROUGH, etc.

X ANTHONY RD

Table listing addresses and names for Anthony Rd, including 106 *WYESTER Peter, 107 *CARLSON Harold, etc.

BERNICE DR 15642 N HUNTINGDON

Table listing addresses and names for Bernice Dr, including 1867 *PHILSPUR John, 1868 *PHILSPUR Greg, etc.

BERKSHIRE DR 15146 MONROEVILLE

Table listing addresses and names for Berkshire Dr, including 2100-2148 MONROEVILLE BOROUGH, 2101 MONROEVILLE BOROUGH, etc.

X RAMSEY RD

Table listing addresses and names for Ramsey Rd, including 2104 *ROSE Gabriella, 2106 *ROSE Victoria, etc.

BERLIN DR 15221 PITTSBURGH

Table listing addresses and names for Berlin Dr, including 2120 *STEPHENS Evelyn, 2121 *STEPHENS Evelyn, etc.

X BATAVIA RD

Table listing addresses and names for Batavia Rd, including 502 *BOGE HARDWARE, 503 *BOGE Mike, etc.

X NEWPORT RD

Table listing addresses and names for Newport Rd, including 500 *CONNELL Ellen, 501 *CONNELL J W Jr, etc.

BERRY LN 15063 MONONGAHELA

Table listing addresses and names for Berry Ln, including 823 *BEHLICH R, 824 *BEHLICH R, etc.

BERT DR 15146 MONROEVILLE

Table listing addresses and names for Bert Dr, including 4551-4812 MONROEVILLE BOROUGH, 4551 MONROEVILLE BOROUGH, etc.

X PATTY LN W

Table listing addresses and names for Patty Ln W, including 4551 *BHAMENYAN Carl, 4552 *MARRIA LN, etc.

X PATTY LN E

Table listing addresses and names for Patty Ln E, including 4551 *BHAMENYAN Carl, 4552 *MARRIA LN, etc.

X STRASBURG

Table listing addresses and names for Strasburg, including 5158 *A K S INC, 5159 *MCCANDLESS AV, etc.

BERNARD DR 15131 MC KEESPORT

Table listing addresses and names for Bernard Dr, including 101-129 WHITE OAK BOROUGH, 102 WHITE OAK BOROUGH, etc.

X ANTHONY RD

Table listing addresses and names for Anthony Rd, including 106 *WYESTER Peter, 107 *CARLSON Harold, etc.

BERNICE DR 15642 N HUNTINGDON

Table listing addresses and names for Bernice Dr, including 1867 *PHILSPUR John, 1868 *PHILSPUR Greg, etc.

BERKSHIRE DR 15146 MONROEVILLE

Table listing addresses and names for Berkshire Dr, including 2100-2148 MONROEVILLE BOROUGH, 2101 MONROEVILLE BOROUGH, etc.

X RAMSEY RD

Table listing addresses and names for Ramsey Rd, including 2104 *ROSE Gabriella, 2106 *ROSE Victoria, etc.

BERLIN DR 15221 PITTSBURGH

Table listing addresses and names for Berlin Dr, including 2120 *STEPHENS Evelyn, 2121 *STEPHENS Evelyn, etc.

X BATAVIA RD

Table listing addresses and names for Batavia Rd, including 502 *BOGE HARDWARE, 503 *BOGE Mike, etc.

X NEWPORT RD

Table listing addresses and names for Newport Rd, including 500 *CONNELL Ellen, 501 *CONNELL J W Jr, etc.

BERWYN AV 15068 NEW KENSINGTON

Table listing addresses and names for Berwyn Av, including 585 *LOCAST ALY, 586 *MATUSZAK Joe, etc.

X PATRY LN W

Table listing addresses and names for Patry Ln W, including 4551 *BHAMENYAN Carl, 4552 *MARRIA LN, etc.

X PATRY LN E

Table listing addresses and names for Patry Ln E, including 4551 *BHAMENYAN Carl, 4552 *MARRIA LN, etc.

X STRASBURG

Table listing addresses and names for Strasburg, including 5158 *A K S INC, 5159 *MCCANDLESS AV, etc.

BERNARD DR 15131 MC KEESPORT

Table listing addresses and names for Bernard Dr, including 101-129 WHITE OAK BOROUGH, 102 WHITE OAK BOROUGH, etc.

X ANTHONY RD

Table listing addresses and names for Anthony Rd, including 106 *WYESTER Peter, 107 *CARLSON Harold, etc.

BERNICE DR 15642 N HUNTINGDON

Table listing addresses and names for Bernice Dr, including 1867 *PHILSPUR John, 1868 *PHILSPUR Greg, etc.

BERKSHIRE DR 15146 MONROEVILLE

Table listing addresses and names for Berkshire Dr, including 2100-2148 MONROEVILLE BOROUGH, 2101 MONROEVILLE BOROUGH, etc.

X RAMSEY RD

Table listing addresses and names for Ramsey Rd, including 2104 *ROSE Gabriella, 2106 *ROSE Victoria, etc.

BERLIN DR 15221 PITTSBURGH

Table listing addresses and names for Berlin Dr, including 2120 *STEPHENS Evelyn, 2121 *STEPHENS Evelyn, etc.

X BATAVIA RD

Table listing addresses and names for Batavia Rd, including 502 *BOGE HARDWARE, 503 *BOGE Mike, etc.

X NEWPORT RD

Table listing addresses and names for Newport Rd, including 500 *CONNELL Ellen, 501 *CONNELL J W Jr, etc.

BERWYN AV 15068 NEW KENSINGTON

Table listing addresses and names for Berwyn Av, including 585 *LOCAST ALY, 586 *MATUSZAK Joe, etc.

X PATRY LN W

Table listing addresses and names for Patry Ln W, including 4551 *BHAMENYAN Carl, 4552 *MARRIA LN, etc.

X PATRY LN E

Table listing addresses and names for Patry Ln E, including 4551 *BHAMENYAN Carl, 4552 *MARRIA LN, etc.

X STRASBURG

Table listing addresses and names for Strasburg, including 5158 *A K S INC, 5159 *MCCANDLESS AV, etc.

BERNARD DR 15131 MC KEESPORT

Table listing addresses and names for Bernard Dr, including 101-129 WHITE OAK BOROUGH, 102 WHITE OAK BOROUGH, etc.

X ANTHONY RD

Table listing addresses and names for Anthony Rd, including 106 *WYESTER Peter, 107 *CARLSON Harold, etc.

BERNICE DR 15642 N HUNTINGDON

Table listing addresses and names for Bernice Dr, including 1867 *PHILSPUR John, 1868 *PHILSPUR Greg, etc.

BERKSHIRE DR 15146 MONROEVILLE

Table listing addresses and names for Berkshire Dr, including 2100-2148 MONROEVILLE BOROUGH, 2101 MONROEVILLE BOROUGH, etc.

X RAMSEY RD

Table listing addresses and names for Ramsey Rd, including 2104 *ROSE Gabriella, 2106 *ROSE Victoria, etc.

BERLIN DR 15221 PITTSBURGH

Table listing addresses and names for Berlin Dr, including 2120 *STEPHENS Evelyn, 2121 *STEPHENS Evelyn, etc.

X BATAVIA RD

Table listing addresses and names for Batavia Rd, including 502 *BOGE HARDWARE, 503 *BOGE Mike, etc.

X NEWPORT RD

Table listing addresses and names for Newport Rd, including 500 *CONNELL Ellen, 501 *CONNELL J W Jr, etc.

CHANCE WAY 2002

Dickson Criss-Cross Directories

CHAPPARAL DR

CENTRE AV 15206 CONT.

Table listing property owners and addresses for CENTRE AV 15206 CONT. Includes names like IAMS, JOSEPH, JOSEPHSON, and various street numbers.

CENTURY AV 15207 PITTSBURGH

Table listing property owners and addresses for CENTURY AV 15207 PITTSBURGH. Includes names like WELCH, WELCH, WELCH, and various street numbers.

CENTURY AV 15045 GLASSPORT

Table listing property owners and addresses for CENTURY AV 15045 GLASSPORT. Includes names like WELCH, WELCH, WELCH, and various street numbers.

CESSNA LN 15147 VERONA

Table listing property owners and addresses for CESSNA LN 15147 VERONA. Includes names like WELCH, WELCH, WELCH, and various street numbers.

CENTURION DR 15221 PITTSBURGH

Table listing property owners and addresses for CENTURION DR 15221 PITTSBURGH. Includes names like FAIRFAX, CENTURION COMMONS, and various street numbers.

CESSNA WAY 15201 PITTSBURGH

Table listing property owners and addresses for CESSNA WAY 15201 PITTSBURGH. Includes names like WELCH, WELCH, WELCH, and various street numbers.

CHADWICK 15235 PITTSBURGH

Table listing property owners and addresses for CHADWICK 15235 PITTSBURGH. Includes names like WELCH, WELCH, WELCH, and various street numbers.

CHALET DR 15221 PITTSBURGH

Table listing property owners and addresses for CHALET DR 15221 PITTSBURGH. Includes names like WELCH, WELCH, WELCH, and various street numbers.

CHALFANT 15221 PITTSBURGH

Table listing property owners and addresses for CHALFANT 15221 PITTSBURGH. Includes names like WELCH, WELCH, WELCH, and various street numbers.

CHALLENGE LN 15024 CHESWICK

Table listing property owners and addresses for CHALLENGE LN 15024 CHESWICK. Includes names like WELCH, WELCH, WELCH, and various street numbers.

CHALLENGE LN 15024 CHESWICK

Table listing property owners and addresses for CHALLENGE LN 15024 CHESWICK. Includes names like WELCH, WELCH, WELCH, and various street numbers.

CHAMFA 15235 PITTSBURGH

Table listing property owners and addresses for CHAMFA 15235 PITTSBURGH. Includes names like WELCH, WELCH, WELCH, and various street numbers.

CHAMPFA 15235 PITTSBURGH

Table listing property owners and addresses for CHAMPFA 15235 PITTSBURGH. Includes names like WELCH, WELCH, WELCH, and various street numbers.

CHANCE WAY 15207 PITTSBURGH

Table listing property owners and addresses for CHANCE WAY 15207 PITTSBURGH. Includes names like TULLYMET, CORLEY, PARKER, and various street numbers.

CHANEY CT 15206 PITTSBURGH

Table listing property owners and addresses for CHANEY CT 15206 PITTSBURGH. Includes names like OLIVANT, JENNER, JONES, and various street numbers.

CHANEY CT 15068 NEW KENSINGTON

Table listing property owners and addresses for CHANEY CT 15068 NEW KENSINGTON. Includes names like SULLIVAN, CARSON, and various street numbers.

CHANTICLEER DR 15235 PITTSBURGH

Table listing property owners and addresses for CHANTICLEER DR 15235 PITTSBURGH. Includes names like FAGGIOLI, SALTSBURG, KELLY, and various street numbers.

CHAPEL DR 15037 ELIZABETH

Table listing property owners and addresses for CHAPEL DR 15037 ELIZABETH. Includes names like CALIFORNIA AV, HOLLOWAY, SPAN, and various street numbers.

CHANCE WAY 15207 PITTSBURGH

Table listing property owners and addresses for CHANCE WAY 15207 PITTSBURGH. Includes names like TULLYMET, CORLEY, PARKER, and various street numbers.

CHANEY CT 15206 PITTSBURGH

Table listing property owners and addresses for CHANEY CT 15206 PITTSBURGH. Includes names like OLIVANT, JENNER, JONES, and various street numbers.

CHANEY CT 15068 NEW KENSINGTON

Table listing property owners and addresses for CHANEY CT 15068 NEW KENSINGTON. Includes names like SULLIVAN, CARSON, and various street numbers.

CHANTICLEER DR 15235 PITTSBURGH

Table listing property owners and addresses for CHANTICLEER DR 15235 PITTSBURGH. Includes names like FAGGIOLI, SALTSBURG, KELLY, and various street numbers.

CHAPEL DR 15037 ELIZABETH

Table listing property owners and addresses for CHAPEL DR 15037 ELIZABETH. Includes names like CALIFORNIA AV, HOLLOWAY, SPAN, and various street numbers.

CHAPEL HILL CT 15632 EXPORT

Table listing property owners and addresses for CHAPEL HILL CT 15632 EXPORT. Includes names like KRAUSS, BORMER, and various street numbers.

CHAPEL HILL RD 15235 PITTSBURGH

Table listing property owners and addresses for CHAPEL HILL RD 15235 PITTSBURGH. Includes names like MENEGES, WILLIAMS, and various street numbers.

CHAPEL HILL RD 15235 PITTSBURGH

Table listing property owners and addresses for CHAPEL HILL RD 15235 PITTSBURGH. Includes names like LARRY, TOLMSEH, and various street numbers.

CHAPEL DR 15037 ELIZABETH

Table listing property owners and addresses for CHAPEL DR 15037 ELIZABETH. Includes names like CALIFORNIA AV, HOLLOWAY, SPAN, and various street numbers.

CHAPEL PL 15235 PITTSBURGH

Table listing property owners and addresses for CHAPEL PL 15235 PITTSBURGH. Includes names like STEPHENS, PIERCE, and various street numbers.

CHAPPARAL DR 15239 PITTSBURGH

Table listing property owners and addresses for CHAPPARAL DR 15239 PITTSBURGH. Includes names like STEPHENS, PIERCE, and various street numbers.

15235 CONT.

Table listing property owners and addresses for 15235 CONT. Includes names like CAMPBELL, ROBINSON, and various street numbers.

15235 CONT.

Table listing property owners and addresses for 15235 CONT. Includes names like CAMPBELL, ROBINSON, and various street numbers.

15235 CONT.

Table listing property owners and addresses for 15235 CONT. Includes names like CAMPBELL, ROBINSON, and various street numbers.

15235 CONT.

Table listing property owners and addresses for 15235 CONT. Includes names like CAMPBELL, ROBINSON, and various street numbers.

15235 CONT.

Table listing property owners and addresses for 15235 CONT. Includes names like CAMPBELL, ROBINSON, and various street numbers.

15235 CONT.

Table listing property owners and addresses for 15235 CONT. Includes names like CAMPBELL, ROBINSON, and various street numbers.

15235 CONT.

Table listing property owners and addresses for 15235 CONT. Includes names like CAMPBELL, ROBINSON, and various street numbers.

15235 CONT.

Table listing property owners and addresses for 15235 CONT. Includes names like CAMPBELL, ROBINSON, and various street numbers.

©DO NOT CALL ©DO NOT MAIL ©DO NOT CALL OR MAIL COPYRIGHTED DICKMAN CRISS-CROSS INFORMATION INC.

CHATSWORTH ST 2002

DICKMAN DIRECTORIES

Dickman Criss-Cross Directories

CHERRY LN

CHATEAU LN 1566E CONT. 3565 JENNINGS Jan R 724-793-0528

CHATHAM CIR 15642 N HUNTINGDON X BERWICK 4713 YNICA OF 412-421-5648

CHATHAM LN 15146 MONROEVILLE WEALTH CODE 9.0 100-106 MONROEVILLE BOROUGH

CHATHAM SQUARE 15219 PITTSBURGH WEALTH CODE 9.0 X BIGELOW BLVD

CHATSORTH 15207 PITTSBURGH WEALTH CODE 1.2 401-4833 CITY OF PITTSBURGH

CHAUCER DR 15235 PITTSBURGH WEALTH CODE 5.0 X CHANTICLEER DR

CHAUNCEY 15219 PITTSBURGH WEALTH CODE 0.0 X CHAUNCEY CIR 15132 MC KEESPORT

CHAUNCEY 15219 CONT. 619 WASHINGTON 412-681-3335

CHAUNCEY CIR 15132 MC KEESPORT WEALTH CODE 3.0 514-524 CITY OF MCKEESSPORT

CHAUNCEY DR 15219 PITTSBURGH WEALTH CODE 0.0 6900-7132 CITY OF PITTSBURGH

CHAUNCEY DR 15219 PITTSBURGH WEALTH CODE 0.0 6900-7132 CITY OF PITTSBURGH

CHAUNCEY DR 15219 PITTSBURGH WEALTH CODE 0.0 6900-7132 CITY OF PITTSBURGH

CHAUNCEY DR 15219 PITTSBURGH WEALTH CODE 0.0 6900-7132 CITY OF PITTSBURGH

CHAUNCEY DR 15219 PITTSBURGH WEALTH CODE 0.0 6900-7132 CITY OF PITTSBURGH

CHAUNCEY 15219 CONT. 619 WASHINGTON 412-681-3335

CHAUNCEY CIR 15132 MC KEESPORT WEALTH CODE 3.0 514-524 CITY OF MCKEESSPORT

CHAUNCEY DR 15219 PITTSBURGH WEALTH CODE 0.0 6900-7132 CITY OF PITTSBURGH

CHAUNCEY DR 15219 PITTSBURGH WEALTH CODE 0.0 6900-7132 CITY OF PITTSBURGH

CHAUNCEY DR 15219 PITTSBURGH WEALTH CODE 0.0 6900-7132 CITY OF PITTSBURGH

CHAUNCEY DR 15219 PITTSBURGH WEALTH CODE 0.0 6900-7132 CITY OF PITTSBURGH

CHAUNCEY DR 15219 PITTSBURGH WEALTH CODE 0.0 6900-7132 CITY OF PITTSBURGH

CHELSTEAD WAY 15668 MURRYSVILLE WEALTH CODE 0.0 4002 COOK J L 724-327-7037

CHELSTEAD WAY 15668 MURRYSVILLE WEALTH CODE 0.0 4002 COOK J L 724-327-7037

CHELSTEAD WAY 15668 MURRYSVILLE WEALTH CODE 0.0 4002 COOK J L 724-327-7037

CHELSTEAD WAY 15668 MURRYSVILLE WEALTH CODE 0.0 4002 COOK J L 724-327-7037

CHELSTEAD WAY 15668 MURRYSVILLE WEALTH CODE 0.0 4002 COOK J L 724-327-7037

CHELSTEAD WAY 15668 MURRYSVILLE WEALTH CODE 0.0 4002 COOK J L 724-327-7037

CHELSTEAD WAY 15668 MURRYSVILLE WEALTH CODE 0.0 4002 COOK J L 724-327-7037

CHERRY DR 15668 MURRYSVILLE WEALTH CODE 0.0 101 XXXX 724-327-8456

CHERRY DR 15668 MURRYSVILLE WEALTH CODE 0.0 101 XXXX 724-327-8456

CHERRY DR 15668 MURRYSVILLE WEALTH CODE 0.0 101 XXXX 724-327-8456

CHERRY DR 15668 MURRYSVILLE WEALTH CODE 0.0 101 XXXX 724-327-8456

CHERRY DR 15668 MURRYSVILLE WEALTH CODE 0.0 101 XXXX 724-327-8456

CHERRY DR 15668 MURRYSVILLE WEALTH CODE 0.0 101 XXXX 724-327-8456

CHERRY DR 15668 MURRYSVILLE WEALTH CODE 0.0 101 XXXX 724-327-8456

CHERRY DR 15668 MURRYSVILLE WEALTH CODE 0.0 101 XXXX 724-327-8456

CHERRY DR 15668 MURRYSVILLE WEALTH CODE 0.0 101 XXXX 724-327-8456

CHERRY DR 15668 MURRYSVILLE WEALTH CODE 0.0 101 XXXX 724-327-8456

CHERRY DR 15668 MURRYSVILLE WEALTH CODE 0.0 101 XXXX 724-327-8456

CHERRY DR 15668 MURRYSVILLE WEALTH CODE 0.0 101 XXXX 724-327-8456

CHERRY DR 15668 MURRYSVILLE WEALTH CODE 0.0 101 XXXX 724-327-8456

CHERRY DR 15668 MURRYSVILLE WEALTH CODE 0.0 101 XXXX 724-327-8456

©DO NOT CALL ©DO NOT CALL ©DO NOT CALL OR MAIL

©COPYRIGHT DICKMAN CRISS-CROSS DIRECTORIES INC.

MONONGAHELA ST 2002

Dickman Criss-Cross Directories 2002

MONONGAHELA AV

MOHAWK TRL DR 15235 PITTSBURGH

Table listing addresses and owners for Mohawk Trl Dr 15235, including WEALTH CODE 7.0 and various owner names like WEALTH CODE 7.0, PENN HILLS TWP, etc.

MOHICAN CT 15024 CHESWICK

Table listing addresses and owners for Mohican Ct 15024, including WEALTH CODE 0.0 and various owner names like MOHICAN CT 15024, CHESWICK, etc.

MOHLER 15208 PITTSBURGH

Table listing addresses and owners for Mohler 15208, including WEALTH CODE 0.0 and various owner names like MOHLER 15208, PITTSBURGH, etc.

MOHRBACH 15207 PITTSBURGH

Table listing addresses and owners for Mohrbach 15207, including WEALTH CODE 2.8 and various owner names like MOHRBACH 15207, PITTSBURGH, etc.

MOLNAR DR 15068 NEW KENSINGTON

Table listing addresses and owners for Molnar Dr 15068, including WEALTH CODE 5.0 and various owner names like MOLNAR DR 15068, NEW KENSINGTON, etc.

MOOMEY RD 15063 MONONGAHELA

Table listing addresses and owners for Moomey Rd 15063, including WEALTH CODE 3.0 and various owner names like MOOMEY RD 15063, MONONGAHELA, etc.

MONACA PL 15219 PITTSBURGH

Table listing addresses and owners for Monaca Pl 15219, including WEALTH CODE 0.0 and various owner names like MONACA PL 15219, PITTSBURGH, etc.

MONASEDO DR 15146 MONROEVILLE

Table listing addresses and owners for Monasedo Dr 15146, including WEALTH CODE 4.0 and various owner names like MONASEDO DR 15146, MONROEVILLE, etc.

MONESSEN E 15063 MONONGAHELA

Table listing addresses and owners for Monessen E 15063, including WEALTH CODE 5.0 and various owner names like MONESSEN E 15063, MONONGAHELA, etc.

MONICA DR 15239 PITTSBURGH

Table listing addresses and owners for Monica Dr 15239, including WEALTH CODE 6.0 and various owner names like MONICA DR 15239, PITTSBURGH, etc.

MONITOR 15217 PITTSBURGH

Table listing addresses and owners for Monitor 15217, including WEALTH CODE 6.7 and various owner names like MONITOR 15217, PITTSBURGH, etc.

MONITOR 15217 CONT.

Continuation of Monitor 15217, listing addresses and owners from 6120 to 6374, including WEALTH CODE 6.7 and various owner names like MONITOR 15217 CONT., etc.

MONITOR 15217 CONT.

Continuation of Monitor 15217, listing addresses and owners from 6375 to 6574, including WEALTH CODE 6.7 and various owner names like MONITOR 15217 CONT., etc.

MONONGAHELA PA 15063 CONT.

Table listing addresses and owners for Monongahela Pa 15063, including WEALTH CODE 0.0 and various owner names like MONONGAHELA PA 15063 CONT., etc.

MONONGAHELA 15207 PITTSBURGH

Table listing addresses and owners for Monongahela 15207, including WEALTH CODE 0.0 and various owner names like MONONGAHELA 15207 PITTSBURGH, etc.

MONONGAHELA PA 15063 CONT.

Continuation of Monongahela Pa 15063, listing addresses and owners from 1613 to 1657, including WEALTH CODE 0.0 and various owner names like MONONGAHELA PA 15063 CONT., etc.

MONONGAHELA 15207 PITTSBURGH

Continuation of Monongahela 15207, listing addresses and owners from 1658 to 1709, including WEALTH CODE 0.0 and various owner names like MONONGAHELA 15207 PITTSBURGH, etc.

MONONGAHELA AV 15218 CONT.

Table listing addresses and owners for Monongahela Av 15218, including WEALTH CODE 0.0 and various owner names like MONONGAHELA AV 15218 CONT., etc.

DO NOT CALL

SYLVAN AVE 2002

Cross-Cross Directories

502 SWISSVALE AV

Table listing addresses and names for SWISSVALE AV, including 906 888 AUTO, 907 SPIEGEL Edwin, 909 MC Tullon, etc.

Table listing addresses and names for SWISSVALE AV W, including 136 LUKETT Kate, 137 LUKETT Michael W, 138 LUKETT Elizabeth, etc.

Table listing addresses and names for SYCAMORE, including 61 KOROCZYK, 62 KOROCZYK, 63 KOROCZYK, etc.

Table listing addresses and names for SYCAMORE DR, including 137 NOWLIN Wes, 138 NOWLIN Wes, 139 NOWLIN Wes, etc.

Table listing addresses and names for SYLVAN 15120 PITTSBURGH, including 2112 FITCH Constance, 2113 FITCH Constance, 2114 FITCH Constance, etc.

Table listing addresses and names for SYLVAN 15104 BRADDOCK, including 405-536 PENN HILLS TWP, 406-536 PENN HILLS TWP, etc.

•DO NOT CALL. •DO NOT MAIL. •DO NOT CALL OR MAIL.

TULLYMEY WAY 2002

Dickman Criss-Cross Directories 2002

513

TWIN OAK DR

TRUMP RD 15024 CHESWICK

WEALTH CODE 5.1
28-185 WEST DEER TWP DEER LAKES SCHOOL DIST

23 LYNCH Michael 724-265-4327
24 WOLFE Edward L 724-265-1639
40 XXXX OO

X SAXONBURGH BLVD
37 AMBASCO Theodore OO
81 WHOLLI Philip OO

X BURGER RD
84 WHISLEY Robert OO
112 JAMBERSKI S 724-265-2835

X CLINTON DR
121 DENNIS John Jr 724-265-5312
122 JAMBERSKI Donald P 724-265-1831

X MCCLURE RD
180 SPANIER Richard OO
181 CHALLENGER Daniel OO
182 WOLFE Paul OO

TRURO PL 15213 PITTSBURGH
WEALTH CODE 0.0
4510-4816 CITY OF PITTSBURGH PITTSBURGH SCHOOL DIST

X CRAIG N
4610 WOLFE Edward L 412-682-6036
4612 WCH Richard OO

X MELWOOD AV
4614 PATTERSON Bruce OO
4616 KECHICH Marcus S 412-621-7326

TRY 15063 MONONGAHELA
WEALTH CODE 4.0
1010 ADAMS Brian E 724-292-0123
1011 ADAMS Melissa L 724-292-0123

X CENTER
1120 SCOTT John 724-298-7522
1121 SAMPSON OO
* 0 BUS 6 RES 0 NEW

TRY DR 15642 N HUNTINGDON
WEALTH CODE 4.0
410 PHIL Heaton C 724-863-1528
* 1 BUS 1 RES 0 NEW

TUBE WORKS ALLEY 15132 MC KEESPORT
WEALTH CODE 0.3
810-1337 CITY OF MC KEESPORT MC KEESPORT AREA SCHL DIST

X 9TH AV
X SPRING
X 10TH AV
X WHIGHAM AV

1101 BROWN James OO
1102 PARKER Gladys OO
1103 REDWOOD Paul OO

X 11TH AV
1211 MATTHEW Shirley OO
1212 LEWIS J C 412-673-8862

X 12TH AV
1324 SHALEY Joseph OO
1326 SMITH Mary OO
1327 HARRINGTON Emerson OO

X 13TH AV
1337 BROWN John OO
* 0 BUS 22 RES 3 NEW

TULIP DR (01) 15132 MC KEESPORT
WEALTH CODE 1.0
3503-3507 CITY OF MC KEESPORT MC KEESPORT AREA SCHL DIST

X PARK LN
3501 CLARK Lynn A 412-664-0331

TULIP DR 15132 CONT.
MASTERSON K 412-884-0231
* REPOLITO Cathleen 412-884-0121
* HUGHES John OO
* 0 BUS 5 RES 2 NEW

TULIP RD 15235 PITTSBURGH
WEALTH CODE 4.0
604 JONES Robert OO
* ROO LOUNGE INC 412-241-6287
X HOMEWOOD DR
* 1 BUS 0 NEW

TULLYMET 15207 PITTSBURGH
WEALTH CODE 0.0
205-205 CITY OF PITTSBURGH PITTSBURGH SCHOOL DIST

X CHANCE WAY
203 GAGNON L 412-421-8784
205 ANAGY Mary 412-421-0689
X MONONGAHELA
* 0 BUS 2 RES 0 NEW

TUNNELVIEW DR 15235 PITTSBURGH
WEALTH CODE 5.0
6757-6874 PENN HILLS TWP PENN HILLS SCHOOL DIST

X CAMERA DR
6757 SEHOVSKI Julie C 412-793-5857
6758 WOLFE Robert 412-793-1221

X HALLFORD DR
6784 PETEROSI Eugene Jr 412-795-0099
6786 WILHELM Frank OO

X HALLMARK DR
6782 WRIELDS John 412-795-8923
6784 MERCURIO Felix 412-793-8853
6786 WOLFE Robert 412-793-0039

X ST CROIX DR
6801 PLECZONSKI Dant 412-795-2174
6802 MUM Walker A 412-793-6821
6806 SMITH Linda 412-795-0199

X HALLMARK DR
6782 WRIELDS John 412-795-8923
6784 MERCURIO Felix 412-793-8853
6786 WOLFE Robert 412-793-0039

X HALLMARK DR
6782 WRIELDS John 412-795-8923
6784 MERCURIO Felix 412-793-8853
6786 WOLFE Robert 412-793-0039

X HALLMARK DR
6782 WRIELDS John 412-795-8923
6784 MERCURIO Felix 412-793-8853
6786 WOLFE Robert 412-793-0039

X HALLMARK DR
6782 WRIELDS John 412-795-8923
6784 MERCURIO Felix 412-793-8853
6786 WOLFE Robert 412-793-0039

X HALLMARK DR
6782 WRIELDS John 412-795-8923
6784 MERCURIO Felix 412-793-8853
6786 WOLFE Robert 412-793-0039

X HALLMARK DR
6782 WRIELDS John 412-795-8923
6784 MERCURIO Felix 412-793-8853
6786 WOLFE Robert 412-793-0039

X HALLMARK DR
6782 WRIELDS John 412-795-8923
6784 MERCURIO Felix 412-793-8853
6786 WOLFE Robert 412-793-0039

X HALLMARK DR
6782 WRIELDS John 412-795-8923
6784 MERCURIO Felix 412-793-8853
6786 WOLFE Robert 412-793-0039

X HALLMARK DR
6782 WRIELDS John 412-795-8923
6784 MERCURIO Felix 412-793-8853
6786 WOLFE Robert 412-793-0039

X HALLMARK DR
6782 WRIELDS John 412-795-8923
6784 MERCURIO Felix 412-793-8853
6786 WOLFE Robert 412-793-0039

X HALLMARK DR
6782 WRIELDS John 412-795-8923
6784 MERCURIO Felix 412-793-8853
6786 WOLFE Robert 412-793-0039

X HALLMARK DR
6782 WRIELDS John 412-795-8923
6784 MERCURIO Felix 412-793-8853
6786 WOLFE Robert 412-793-0039

X HALLMARK DR
6782 WRIELDS John 412-795-8923
6784 MERCURIO Felix 412-793-8853
6786 WOLFE Robert 412-793-0039

X HALLMARK DR
6782 WRIELDS John 412-795-8923
6784 MERCURIO Felix 412-793-8853
6786 WOLFE Robert 412-793-0039

TURACK RD 15632 EXPORT
WEALTH CODE 6.0
161 TURACK Darl L 724-327-5537
GEORGE Debra E 724-738-2111
* TURACK AUTO REPAIR/TOWING
* 1 BUS 2 RES 0 NEW

TURKEY FARM RD 15642 N HUNTINGDON
WEALTH CODE 6.7
1722 O'Rourke Geo R 724-864-2961
O'Rourke Louise 724-864-2961

X HANTOWN-WENDL RD
X FARM SPUR RD
2200 SCORNALI Robt L 724-864-4356
2204 POLZCINSKI Rich OO
2206 WASTRICE Chas 724-864-3106

X HANTOWN-WENDL RD
X FARM SPUR RD
2200 SCORNALI Robt L 724-864-4356
2204 POLZCINSKI Rich OO
2206 WASTRICE Chas 724-864-3106

X HANTOWN-WENDL RD
X FARM SPUR RD
2200 SCORNALI Robt L 724-864-4356
2204 POLZCINSKI Rich OO
2206 WASTRICE Chas 724-864-3106

X HANTOWN-WENDL RD
X FARM SPUR RD
2200 SCORNALI Robt L 724-864-4356
2204 POLZCINSKI Rich OO
2206 WASTRICE Chas 724-864-3106

X HANTOWN-WENDL RD
X FARM SPUR RD
2200 SCORNALI Robt L 724-864-4356
2204 POLZCINSKI Rich OO
2206 WASTRICE Chas 724-864-3106

X HANTOWN-WENDL RD
X FARM SPUR RD
2200 SCORNALI Robt L 724-864-4356
2204 POLZCINSKI Rich OO
2206 WASTRICE Chas 724-864-3106

X HANTOWN-WENDL RD
X FARM SPUR RD
2200 SCORNALI Robt L 724-864-4356
2204 POLZCINSKI Rich OO
2206 WASTRICE Chas 724-864-3106

X HANTOWN-WENDL RD
X FARM SPUR RD
2200 SCORNALI Robt L 724-864-4356
2204 POLZCINSKI Rich OO
2206 WASTRICE Chas 724-864-3106

X HANTOWN-WENDL RD
X FARM SPUR RD
2200 SCORNALI Robt L 724-864-4356
2204 POLZCINSKI Rich OO
2206 WASTRICE Chas 724-864-3106

X HANTOWN-WENDL RD
X FARM SPUR RD
2200 SCORNALI Robt L 724-864-4356
2204 POLZCINSKI Rich OO
2206 WASTRICE Chas 724-864-3106

X HANTOWN-WENDL RD
X FARM SPUR RD
2200 SCORNALI Robt L 724-864-4356
2204 POLZCINSKI Rich OO
2206 WASTRICE Chas 724-864-3106

X HANTOWN-WENDL RD
X FARM SPUR RD
2200 SCORNALI Robt L 724-864-4356
2204 POLZCINSKI Rich OO
2206 WASTRICE Chas 724-864-3106

X HANTOWN-WENDL RD
X FARM SPUR RD
2200 SCORNALI Robt L 724-864-4356
2204 POLZCINSKI Rich OO
2206 WASTRICE Chas 724-864-3106

X HANTOWN-WENDL RD
X FARM SPUR RD
2200 SCORNALI Robt L 724-864-4356
2204 POLZCINSKI Rich OO
2206 WASTRICE Chas 724-864-3106

X HANTOWN-WENDL RD
X FARM SPUR RD
2200 SCORNALI Robt L 724-864-4356
2204 POLZCINSKI Rich OO
2206 WASTRICE Chas 724-864-3106

X HANTOWN-WENDL RD
X FARM SPUR RD
2200 SCORNALI Robt L 724-864-4356
2204 POLZCINSKI Rich OO
2206 WASTRICE Chas 724-864-3106

X HANTOWN-WENDL RD
X FARM SPUR RD
2200 SCORNALI Robt L 724-864-4356
2204 POLZCINSKI Rich OO
2206 WASTRICE Chas 724-864-3106

X HANTOWN-WENDL RD
X FARM SPUR RD
2200 SCORNALI Robt L 724-864-4356
2204 POLZCINSKI Rich OO
2206 WASTRICE Chas 724-864-3106

X HANTOWN-WENDL RD
X FARM SPUR RD
2200 SCORNALI Robt L 724-864-4356
2204 POLZCINSKI Rich OO
2206 WASTRICE Chas 724-864-3106

X HANTOWN-WENDL RD
X FARM SPUR RD
2200 SCORNALI Robt L 724-864-4356
2204 POLZCINSKI Rich OO
2206 WASTRICE Chas 724-864-3106

X HANTOWN-WENDL RD
X FARM SPUR RD
2200 SCORNALI Robt L 724-864-4356
2204 POLZCINSKI Rich OO
2206 WASTRICE Chas 724-864-3106

TURNER AV 15221 PITTSBURGH
WEALTH CODE 2.7
2780 XXXX OO
2782 XXXX OO
RIDGE RD
COUNTERVIEW RD
2820 RAY Wm R 412-751-5151
2822 MIEDWICKI Harry Jr 412-751-4053
2840 MLDYR Roor 412-751-1942

TURNER VLY RD 15642 N HUNTINGDON
WEALTH CODE 2.7
2780 XXXX OO
2782 XXXX OO
RIDGE RD
COUNTERVIEW RD
2820 RAY Wm R 412-751-5151
2822 MIEDWICKI Harry Jr 412-751-4053
2840 MLDYR Roor 412-751-1942

TURNER VLY RD 15642 N HUNTINGDON
WEALTH CODE 2.7
2780 XXXX OO
2782 XXXX OO
RIDGE RD
COUNTERVIEW RD
2820 RAY Wm R 412-751-5151
2822 MIEDWICKI Harry Jr 412-751-4053
2840 MLDYR Roor 412-751-1942

TURNER VLY RD 15642 N HUNTINGDON
WEALTH CODE 2.7
2780 XXXX OO
2782 XXXX OO
RIDGE RD
COUNTERVIEW RD
2820 RAY Wm R 412-751-5151
2822 MIEDWICKI Harry Jr 412-751-4053
2840 MLDYR Roor 412-751-1942

TURNER VLY RD 15642 N HUNTINGDON
WEALTH CODE 2.7
2780 XXXX OO
2782 XXXX OO
RIDGE RD
COUNTERVIEW RD
2820 RAY Wm R 412-751-5151
2822 MIEDWICKI Harry Jr 412-751-4053
2840 MLDYR Roor 412-751-1942

TURNER VLY RD 15642 N HUNTINGDON
WEALTH CODE 2.7
2780 XXXX OO
2782 XXXX OO
RIDGE RD
COUNTERVIEW RD
2820 RAY Wm R 412-751-5151
2822 MIEDWICKI Harry Jr 412-751-4053
2840 MLDYR Roor 412-751-1942

TURNER VLY RD 15642 N HUNTINGDON
WEALTH CODE 2.7
2780 XXXX OO
2782 XXXX OO
RIDGE RD
COUNTERVIEW RD
2820 RAY Wm R 412-751-5151
2822 MIEDWICKI Harry Jr 412-751-4053
2840 MLDYR Roor 412-751-1942

TURNER VLY RD 15642 N HUNTINGDON
WEALTH CODE 2.7
2780 XXXX OO
2782 XXXX OO
RIDGE RD
COUNTERVIEW RD
2820 RAY Wm R 412-751-5151
2822 MIEDWICKI Harry Jr 412-751-4053
2840 MLDYR Roor 412-751-1942

TURNER VLY RD 15642 N HUNTINGDON
WEALTH CODE 2.7
2780 XXXX OO
2782 XXXX OO
RIDGE RD
COUNTERVIEW RD
2820 RAY Wm R 412-751-5151
2822 MIEDWICKI Harry Jr 412-751-4053
2840 MLDYR Roor 412-751-1942

TURNER VLY RD 15642 N HUNTINGDON
WEALTH CODE 2.7
2780 XXXX OO
2782 XXXX OO
RIDGE RD
COUNTERVIEW RD
2820 RAY Wm R 412-751-5151
2822 MIEDWICKI Harry Jr 412-751-4053
2840 MLDYR Roor 412-751-1942

TURNER VLY RD 15642 N HUNTINGDON
WEALTH CODE 2.7
2780 XXXX OO
2782 XXXX OO
RIDGE RD
COUNTERVIEW RD
2820 RAY Wm R 412-751-5151
2822 MIEDWICKI Harry Jr 412-751-4053
2840 MLDYR Roor 412-751-1942

TURNER VLY RD 15642 N HUNTINGDON
WEALTH CODE 2.7
2780 XXXX OO
2782 XXXX OO
RIDGE RD
COUNTERVIEW RD
2820 RAY Wm R 412-751-5151
2822 MIEDWICKI Harry Jr 412-751-4053
2840 MLDYR Roor 412-751-1942

TURNER VLY RD 15642 N HUNTINGDON
WEALTH CODE 2.7
2780 XXXX OO
2782 XXXX OO
RIDGE RD
COUNTERVIEW RD
2820 RAY Wm R 412-751-5151
2822 MIEDWICKI Harry Jr 412-751-4053
2840 MLDYR Roor 412-751-1942

TURNER VLY RD 15642 N HUNTINGDON
WEALTH CODE 2.7
2780 XXXX OO
2782 XXXX OO
RIDGE RD
COUNTERVIEW RD
2820 RAY Wm R 412-751-5151
2822 MIEDWICKI Harry Jr 412-751-4053
2840 MLDYR Roor 412-751-1942

TURNER VLY RD 15642 N HUNTINGDON
WEALTH CODE 2.7
2780 XXXX OO
2782 XXXX OO
RIDGE RD
COUNTERVIEW RD
2820 RAY Wm R 412-751-5151
2822 MIEDWICKI Harry Jr 412-751-4053
2840 MLDYR Roor 412-751-1942

TURNER VLY RD 15642 N HUNTINGDON
WEALTH CODE 2.7
2780 XXXX OO
2782 XXXX OO
RIDGE RD
COUNTERVIEW RD
2820 RAY Wm R 412-751-5151
2822 MIEDWICKI Harry Jr 412-751-4053
2840 MLDYR Roor 412-751-1942

TURNER VLY RD 15642 N HUNTINGDON
WEALTH CODE 2.7
2780 XXXX OO
2782 XXXX OO
RIDGE RD
COUNTERVIEW RD
2820 RAY Wm R 412-751-5151
2822 MIEDWICKI Harry Jr 412-751-4053
2840 MLDYR Roor 412-751-1942

TURNER VLY RD 15642 N HUNTINGDON
WEALTH CODE 2.7
2780 XXXX OO
2782 XXXX OO
RIDGE RD
COUNTERVIEW RD
2820 RAY Wm R 412-751-5151
2822 MIEDWICKI Harry Jr 412-751-4053
2840 MLDYR Roor 412-751-1942

TURNER VLY RD 15642 N HUNTINGDON
WEALTH CODE 2.7
2780 XXXX OO
2782 XXXX OO
RIDGE RD
COUNTERVIEW RD
2820 RAY Wm R 412-751-5151
2822 MIEDWICKI Harry Jr 412-751-4053
2840 MLDYR Roor 412-751-1942

TURNER VLY RD 15642 N HUNTINGDON
WEALTH CODE 2.7
2780 XXXX OO
2782 XXXX OO
RIDGE RD
COUNTERVIEW RD
2820 RAY Wm R 412-751-5151
2822 MIEDWICKI Harry Jr 412-751-4053
2840 MLDYR Roor 412-751-1942

TURNER VLY RD 15642 N HUNTINGDON
WEALTH CODE 2.7
2780 XXXX OO
2782 XXXX OO
RIDGE RD
COUNTERVIEW RD
2820 RAY Wm R 412-751-5151
2822 MIEDWICKI Harry Jr 412-751-4053
2840 MLDYR Roor 412-751-1942

TURNER VLY RD 15642 N HUNTINGDON
WEALTH CODE 2.7
2780 XXXX OO
2782 XXXX OO
RIDGE RD
COUNTERVIEW RD
2820 RAY Wm R 412-751-5151
2822 MIEDWICKI Harry Jr 412-751-4053
2840 MLDYR Roor 412-751-1942

TURNER VLY RD 15642 N HUNTINGDON
WEALTH CODE 2.7
2780 XXXX OO
2782 XXXX OO
RIDGE RD
COUNTERVIEW RD
2820 RAY Wm R 412-751-5151
2822 MIEDWICKI Harry Jr 412-751-4053
2840 MLDYR Roor 412-751-1942

TURTLE CREEK PA 15145 CONT.
NO # DLSEWICKI 412-825-0157
HEATLEY JACCOLINO OO
NO # PFER Make 412-825-2066
NO # PLUMBERS ON 412-824-1646
NO # QUALITY HEALTH 412-823-7728
INSURANCE GROUP OO
NO # RUPPFAORE 412-823-8080
INSURANCE MGMT OO
NO # WENMAN Sherry 412-823-6140
NO # SAPPHERE 412-824-3300
MORTGAGE CO OO
NO # SHEAR JOY 412-823-9529
HOMECARE OO
NO # SINGER M R 412-825-0166
NO # WENMAN Sherry 412-823-6140
NO # WHITE TORNADO 412-825-5732
CARPET CLEANING OO
NO # SAPPHERE 412-824-3300
* 23 BUS 13 RES 8 NEW

TUSCARORA 15208 PITTSBURGH
WEALTH CODE 9.0
7511-7717 CITY OF PITTSBURGH PITTSBURGH SCHOOL DIST

X RICHLAND LN S
7511 PAGONIS Irene 412-247-0482
7515 ELIZABETH Towle 412-247-0482
EDGAR John P 412-247-3256
EDGAR John P 412-247-3057
7517 PATAK J 412-247-7657
7518 ALBRIGHT CL 412-247-8560
7524 WANDY Constance 412-247-3991
7525 WEIN B 412-247-2542
7527 MAHURK Malinda 412-247-3496
7528 WANDERS Deborah M 412-247-4774
WURGESS John P 412-247-5774
7531 WOLODZ John A 412-247-5030
X BRADDOCK AV

ZIP CODE 15221 PITTSBURGH
WEALTH CODE 5.8
7718-7720 WILKINSONS BOROUGH WILKINSONS BOROUGH SC DIST

7608 EDWARDS Scot 412-371-1125
LOVE Charles A 412-371-1125
QUASHIE Lonny OO
7609 BARTKOWIAK 412-243-7636
CONRAD OO
SPRINGGATTI John M 724-864-0793
HUGHES Robert W 724-863-3034
* 0 BUS 10 RES 0 NEW

TURRETT 15206 PITTSBURGH
WEALTH CODE 0.0
533-633 CITY OF PITTSBURGH PITTSBURGH SCHOOL DIST

X MEADOW
437 ABRAKAS GROUP 412-954-0018
ABRAKAS GROUP 412-954-0010
CORNEILL ABRAKAS 412-361-0904
LEWELLYN PL
WINSLOW PL
531 BAXTER ED 412-441-4517
PORTS L 412-361-5622
HOWELL Rebecca OO
ROBINSON M J 412-362-8973
BROOKS Jas M 412-361-2895
GUY Edward OO
JOHNSON Alphonso 412-362-2822

X SHETLAND
619 MADSON Dennis OO
RAZZO Anthony 412-441-6213
WITHERSPORN OO
X ARMSTRONG WAY
623 RICHARDSON OO
625 HARRIS Arthur OO
627 GOURGON OO
LADSON OO
LAMPKIN Fred OO
RICHARDSON OO
RENFREW OO
* 3 BUS 16 RES 1 NEW

TURTLE CREEK, PA 15145
NO # A BETTER CHOICE 412-824-8275
NO # BATHROOMING OO
NO # A M C I 412-828-1535
NO # ADVANTAGE 412-816-0590
NO # AMER AQUIC SIGN 412-864-7289
NO # BERBANIANCE D 412-823-6659
ULPHOSTERY OO
ELECTRIC OO
BRINLEY G N 412-823-8289
GOURGON OO
C V PHARMACY 412-824-5022
FRONT STORE OO
CARPENTER CARME 412-826-7799
CHAMPS & KIDS 412-824-2877
COLE PLUMBING HEATING/LC INC 412-864-7616
CUNNINGHAM V 412-824-3050
DIAMOND FUNDING SERVICES INC 412-824-3300
LADSON HOME OO
GOURGON OO
GAERTNER C 412-823-4840
NORTH VERSALES TWP EAST ALLEGHENY SCHOOL DIST
MONNETTA Frank L 412-673-4921
CHERPKA Toni OO
ROSS Patsy A 412-673-6663
WONGYONGY 412-673-1100
BOYER Louis 412-673-7037
ZAY Emery W 412-673-4147
WONGYONGY 412-673-1100
GALLAGHER Jennie 412-673-3035
WIKMO Art 412-673-3333
WIKMO George 412-673-3333
ZAY Emery W 412-673-4147
* 0 BUS 11 RES 0 NEW

TURNER AV 15221 PITTSBURGH
WEALTH CODE 3.3
1706-1810 WILKINSONS BOROUGH WILKINSONS BOROUGH SC DIST
1700 XXXX OO
X VILLAGE DR
1706 BLAIR D 412-371-8110
* GANDY Quevelle OO

TURNER AV 15221 PITTSBURGH
WEALTH CODE 3.3
1706-1810 WILKINSONS BOROUGH WILKINSONS BOROUGH SC DIST
1700 XXXX OO
X VILLAGE DR
1706 BLAIR D 412-371-8110
* GANDY Quevelle OO

TURNER AV 15221 PITTSBURGH
WEALTH

CHANGE WAY 1975

106

CENTURY AV-Contd
5753 Liningor Sundie Mrs @ 461-7334
5909*Jones Kenneth R @ 461-7204
5816 Yalcini John A @ 462-5650
5821 Sari Edw @
5901 Faulkner Jack D @ 462-4223
5904 Morgan John F @ 461-1054
5911 Lemus Thos @ 462-2468
5916 Abel Albert J @
*Frank J John T
NAUGLE ENDS
OBCHID ENDS
PLACID ENDS
NOLHILL ENDS

CERES WAY -FROM 60 BELTZHOVER AV
16TH WD
ZIP CODE 15210
610 Haan Lester R @ 381-2811
612 Lauth Marie E Mrs @ 431-6657
MILLBRIDGE INTERSECTS
720 Grady Wm @ 431-7182
724 Rappart Ruth E Mrs @ 381-1260
728 Panner Anna S Mrs @ 481-1988
730 Bohm Homer L 481-2796
732*Gustaf Mary J Mrs @
735 Benzandl Donald R @
739 Schwalm Francis S @
743*Bliefvater Charles 381-3406
ALLEN INTERSECTS
809 Talak Marlene A @
839*Troesch Jerome W
840 Troesch Herbert G @ 481-7054
850 Schroeder Geo
EMERALD WAY INTERSECTS

CERISE PL -FROM 4477 CHERRYLAND
8TH WD
ZIP CODE 15214
4442 Dlugonki Bernard M @ 931-6402
4443 Riccial Robt B @
4448 Schaal Fred B @ 931-6567
4449 Kaweski Anthony H @ 931-6977
4456 Zahra James C @ 931-7533
4457 Leslie Charles J @ 931-3177
4461 Amicone Luis M Mrs @
4462 Krocieser Norma J @ 931-6774
4467 Markovich Andrew A @ 931-1965
4485 Sommer Robt R @ 931-1614
4473 Getzler Helen V Mrs @ 931-3890
4474*Keyser Richd J 931-4987
4479 Herah Donna J Mrs @
4503 Kohan Geo A @ 931-7630
4508 Boehm Carl T @ 931-7266
4509 Yurkovich Slavk M @ 931-3962
4512 Haugli David @ 931-1067
4513 Wacker Howard G @ 931-2755
4518 Losovsky Geo @ 931-4950
4519 Potasz Joseph J @ 931-4236
4524 Lussa Richd A @ 931-7769
Lucas Harold G
*Northey Josephine M 931-7769
4525 Wolf Frank J @ 931-1851
4526 Drazakovich Matthew J @ 931-6277
4529 Billeter Glenn J @

CERENA WAY -FROM 216 44TH 9TH WD
ZIP CODE 15201
SERVICE WAY INTERSECTS
4405 Janikowski Jessie Mrs @ 682-1639
4405A Kolb Wm S 683-0619
4406 Laszewski Ed @ 681-6190
SERVICE WAY BEGINS
4408A Gillie Margt A Mrs 681-0766
4408 Boys' Club of Pgh (Rear Ent)
46TH ST INTERSECTS

CHALFONT ST -FROM 701 MONTGOMERY
16TH WD
ZIP CODE 15210
104 Strother Rosa E Mrs @ 431-4758
106 Tucker James A @
106 Hickman Harris A @
110*Felder Irving A @
111 Jones Bros Inc constr bldg genl 481-4786
Jones Ray K @
Young Naomi 481-4786
113 James Jordan J @ 381-2108
114 Johnson Wm H Jr @ 481-1656
115 Vacant
118 Lafridge Wm K @ 381-5909
120 Dunlap Willie G @ 381-0256
GEARING AV INTERSECTS
132 Vacant
134 Jackson Olan D @ 381-8618
136 No Return
138 Shanklewayk Chester K 431-5530
140 No Return
142 Bay Artes Mrs 431-1497
144 Bay Laura Mrs @ 481-0084
DELCONT AV INTERSECTS
200 South Hills Baptist Church
201 Beulah Baptist Church 431-3320
207 Reeves Georgia F Mrs 431-7758
209 Dorsey Vernon N
209 Mc Daniel William T Mrs @ 381-1365
210 Harris Frank @ 381-7367
213 King Charles F @ 481-5806
215 Lee Charles J @
218 Vacant
220 Watkins Calvary R Mrs @ 481-0878
222 Robinson Marian L @ 481-6020
224 Wilson Willis W Jr @ 481-7630
225 Moore Lella D Mrs 481-1779
226 Clark Ronald E @
228 Rue Willie @ 481-5423
229 Evans Estelle Mrs 481-3182
230*Coleman Lorraine 481-8218
231 Preeche Augusta Mrs 381-7627
233 Mc Cree Beanie L Mrs @ 381-2069
234 Pools Geo C @ 481-6223
240 Johnson Louis F @ 481-1785
244 Burke Cath 481-3647
247 Martin Joseph H @ 381-7719
238 Miller Wm H @
HABERMAN AV INTERSECTS

300 Johnson Lorraine Mrs 381-5943
301 Williams Fred @
302*Masdae Joseph
303 Covington Evelyn Mrs @ 381-6957
304 Lois' Beauty Salon 381-9380
Smith James W @ 381-2496
306 Williams Arth B @ 481-8401
306 Clark
307 Vacant
310 Vacant
311 Travis Abram W @ 481-6143
314 Guinn Mark P 431-3015
315 White Wm @ 481-0285
320 Beckom Charles Jr @ 481-6119
321 Howze Pearl M Mrs @ 431-7315
323*Heard Melvin @
324 Cox David L @ 481-1495
327 Wilson Aileen Mrs @ 381-3924
329 Giddens Vennie L @ 481-7093
330 Safely Kleenex Co 322-9039
Thompson Margt Mrs
333 Gease Wm D @ 481-2862
334 Piechi Ambrose @
Weber Wm E
335*Powell Arlene
337 Miller Ralph J 481-4908
340 Davis Hilson @
341 Mc Gee Ezekiel @
344 Vacant
345 King Joe L 381-1550
347 No Return

ESTELLA AV INTERSECTS
400 Price Felix 481-8055
401 Cooley Calvin J @ 431-2086
402 Orme Susie L Mrs @
403 Tanner Robt R @ 481-1179
Rear*Pineros Loretta
405 Sacko John J @ 481-8932
407 Ramsey Roderick D
411 Vacant
413*Slone Willard R
414 Nelson Patterson @ 431-4054
415 Howard Margt E Mrs @
Elmer Mary M 381-4017
416 Smith John B @
417 Hodge Narzesa
420 Carter Armenter C Mrs @ 431-8660
423 Pettie Charles @ 481-2697
Rear Davenport Steph 431-4802
424 Corbin Wm 381-5106
Rear Vacant
425 Williams Modesta Mrs @ 381-9453
426 Vacant
428 Vacant
427 Malone James F @ 481-5863
429 No Return
430 Eubanks Timothy @
431 Pink John M @ 431-7025
432 Tallaferro Wm B @ 431-2043
434 Coater Lillie Mrs
435 Sewell Wm
436 Raley Carley 481-0719
437 Wellbrandt's Dry Goods
Gauter Flora H Mrs @ 381-1155
CURTIN AV INTERSECTS
502 No Return
504 Gallagher Carolyn J @
506 Vacant
510 Vacant
508 Vacant
513 Dyer Allen 481-6319
Moore Geraldine F Mrs
BERND ST INTERSECTS
515 Magwood Wm D @ 481-2069
517 Winsom Alida G Mrs @ 481-6172
518*Penn Margt
519 Worstell James E @ 481-9342
520 Pona June M Mrs 481-4978
522*Webb Moses
523 Ware Joseph T @ 381-9250
524 Vacant
525 Shedrick Sam @ 381-7982
529*Roger Louis
531 Vacant

CHANCE WAY -FROM SYLVAN TO
PROPERTY LINE 16TH WD
ZIP CODE 15207
4509 Conn Rachel Mrs @ 521-6302
4511*Butler Bobr
MOBILE INTERSECTS
4545 Parker Edith E Mrs @ 421-4284
TULLYNET INTERSECTS
4622 Vacant
4628 Samuels Henry J @ 521-2708
4629 Vacant
4630 Jones Lewis 421-6659
4631 Vacant
4632 Editor John H @ 521-8137
4633 Black Dorothy Mrs 521-0546
4634 Hoston Harold E @ 421-0496
4635 Vacant
4636 Carter Helen L Mrs @
4637 Vacant
4638 Snyder Thos 422-8229
4639 Felder Hattie Mrs @ 521-1773
4640 Akbar Nora Mrs @ 421-4092
4641 Vacant
4642 Gibson Joseph
4643 Vacant
4644 Thompson Sol L @ 521-8167
4645 Taylor Amanda Mrs @ 521-2679
4646 Vacant
4647 Drake Thos @ 421-6578
4648 Vacant
4656 Pardi Michl F @ 421-7123
4658 Hagg Sulaimon

CHANCERY LA -FROM 121 1ST AV 1ST WD
ZIP CODE 15222
1ST AV INTERSECTS
114 Landau Brothers Building Co (Side Ent)
117 Marnaux & Son (Side Ent)
118 Gessatner Corp (Side Ent)

CHANEY CT -FROM EVERS DR EAST IN A
CIR
ZIP CODE 15206
1308 Glover Geraldine
1307 Kemp Paul @ 363-8275
1310 No Return
1311 No Return
1314 Jefferson Brothers Corp contrs home
improvement 362-0316
Jefferson Brothers Demolition Co bldg
wreckers 362-0316
Jefferson Thos @ 362-0316
1315 Homoney Mary L Mrs
1318 Byford Elbert @
1322*Herring G J 441-4290
1323 Bannerman Tommie @
1326 No Return
1327 No Return
1330 Robinson Marian @
1331 No Return
1334 Jefferson Willie
1335 No Return
1338 Moore Cora Mrs
1343 Wells Charles

CHAPEL WAY -FROM ROPE WAY TO
GALVESTON AV 22D WD
ZIP CODE 15233
820 Burgery Inc The 322-2002
822 Vacant
840 Vacant

CHAPIN ST -FROM 3733 WEIER 26TH WD
ZIP CODE 15214
149 Beckert Wm @ 931-2934
230 Bochter Albert R @
242 Neubauer Geo J Jr @
251 Stevenson Rotat 931-4217
253 Degonish Dorothy E Mrs 931-3883
257 Watts Charles W @ 931-0347
288 Kaufmann Walter P @ 931-1197
285 Hancherick Marlon Mrs @
271 Kropf Fred 931-1129
274 Puglione John F @ 931-2098
313 No Return
316 Zito Ronald R @ 931-4536
331 Wiegand Arnold @ 931-4399
354 Grant James N @
357 Reed Geo A @ 931-5436
358 Marty Vincent C @
371*Leicher J 931-4638
376 Frazier Mary E Mrs
385 Greg Gregory T @ 931-5824
CHELSEA INTERSECTS

CHAPLAIN WAY -FROM 9 TECUMSEH
16TH WD
ZIP CODE 15207
5000 Lane Larry G @
5002 Smith Thos L
5004 Metz Edw L @
5006*Lane Thos @
5008 Ruby John J @ 421-7820
5009 Ladner Anna B Mrs @
Papp Ethel Mrs
5010 Solotzo John @ 521-6760
5011 Smith Margt Mrs @ 521-2395
5012 Mahalik Paul 521-6308
5014 Biro Elmer @ 421-0972
5016 Kocek Ann Mrs
5018 Harville Steph @ 521-7695
5020 Cochran Wm F @
5021 Pallotta James 421-9549
5023 Thornton Irma S Mrs 521-0137
5025 Crosta Nicolas
5027*Sandberry Wm
5029 Francello Michl
PATH WAY INTERSECTS
ELIZABETH S INTERSECTS
5108 Berder Michl 521-4592
5110 Lamont Christy
5112 Cannon Marvin E @ 421-7542
5114 Lannone Frank J 421-9278
5116 Bowser John W @
5118 Lawrence Wm
5120 Dzurkkanin Geo M @ 421-1023
5122 Lallo Bertha Mrs @ 521-2659
5124 Kucharski Mary Mrs @ 421-7759
5126 Hoffman Edw C @
5136 Kennedy Howard V @ 521-0678
5138 Fox Charles P @ 521-0631
5139 Mooney John W 421-0280
5140 Vertzeul
5141 No Return
5142*Coyen Edw @ 521-6239
5144 Parkas Eliz Mrs @ 421-6747
5146 Grundy Eliz D Mrs 521-7846
5148*Caterino Harry 521-4554
5150 Fitzsimmons John @ 521-0468
5152 Mc Nair Ross
5154 Higgins Clifford R 521-7750
5156 Mately Andrew P @ 421-6391
5157 Berta John M 521-8346
5159 Korenoski John 521-6388
5161 Shaller John
COURTLAND INTERSECTS

CHAPPEL AV -FROM BANKSVILLE AV TO
PROPERTY LINE 20TH WD
ZIP CODE 15216
1007 Banksville Baptist Church
1015 Johnston Harry A @ 341-2402
1015A Greenwald Charles E @ 341-0151
1019 Davis Louis A @ 341-0858
1021 Williams David L @ 531-8626
1027 Welsh Wm C @ 531-9749
1041 Williams Don M Mrs @ 341-9569
YOUNGER AV ENDS
1121 Creller's Metal Products Co 563-2494
Creller Thelma L Mrs @ 563-2494
1201 A & A Precast Company concrete prods
363-6306
1202 Lacey Walter J @ 531-8692
1205 Schultz Andrew J 561-2844

1212 Elder Franklin D @ 563-7152
1214 Mensgen Donald C @ 561-7947
1215 Curigliano Paul A @ 531-8382
1219 Walther Erma T Mrs @ 561-2473
1220 Paako John J
1232 Dewald Jack G @
1235 Gipko John
1303 Haugh C L @
1304 Ellenberger Karl H @ 341-6196
Ellenberger Estelle Mrs @ 531-1443
1307 Miller Robt E @ 341-6717
1313 Mastroianni Frank C @
1314 Tague Margt E Mrs @ 563-1467
1315*Kopko David 343-8049
1317 Perri Saml E @
1321 Saylor Donald C @ 343-1970
1325 Miller Geo F @ 531-4069
MEDHURST INTERSECTS
1340 Cletus A J @ 563-1950
Ransom Robt G @ 563-5976
1400 Hill Victor @ 341-2553

CHARCOT ST -FROM 1600 ELEANOR 16TH
WD
ZIP CODE 15210
2400 Sitzman Olive E Mrs @ 481-3987
2402 Schiegg Marie @ 431-0265
Obringer Nicholas J
2404 Neckerman Josephine C Mrs @ 481-8291
Grossman Irma Mrs 381-1484
2406 Young Kath M Mrs @ 431-8880
Hahn Clara M Mrs 431-1293
2408 Nah Steph P @ 381-9214
Fuchs Grace G Mrs 431-6113
2410 Larson Carl M @ 381-4874
2411 Frederick Marion W Mrs
2412 Bevan Wm H @ 381-2359
2413 Schurz Verena Mrs @ 431-5949
2414 Millitzer Myrtle B @ 381-6733
2416 Walters Marie Mrs @ 481-6924
2418 Le Vake James W @ 381-7657
2420 Benedic Michl P @ 381-2882
2422 Hahn Kenneth W @ 431-8269
2424 Neumeyer Norbert J Jr
2425 Saint Henry's Roman Catholic Church (Rear
Ent)
2426 Yao Helen B @ 431-0627
2433 Weber Emma Mrs @ 431-4258
2429 Saint Henry's Convent 481-8668
2430 Schlemitzauer Mary @ 431-4441
2434 No Return
2436 Pfeiffer Aug P @ 381-8455
CLOVER ST INTERSECTS
2512*Campbell Alice @
2618 Berger Charles @
CASHWAY INTERSECTS
FILTER ST ENDS

CHARLES ST -FROM 45 AMANDA AV
39TH WD
ZIP CODE 15210
104 Davison Danl 431-9111
105 Gieske Carl W @ 481-4741
1215 WAY INTERSECTS
109 No Return
111 Weber Lucille M Mrs @ 381-9569
112 Bos Frank @ 381-9565
114 Mc Ginty Louise C Mrs @ 481-4097
Simanski John H 381-2723
115 Augustine Helen J Mrs @
117 Booth Frank V @
119 Schupp Edw C @
120 Corby Geo D 488-0920
121 Ruffing Lawrence A @ 381-0216
Jox Margt C 431-6605
122 Rasputin Kelly
123 Mc Swigan Martha Mrs @ 431-2929
124 No Return
125 Geiser Alice L Mrs @ 461-6328
126 Vacant
12674 Bopp Richd V @ 461-5753
127 Lane James A @ 381-6590
CHARLICK WAY INTERSECTS
128 Perkowski Josephine G Mrs 431-0705
Kogowski Walter
129 Amrhein Raymond M @ 431-7638
130 Hanley Susan H Mrs
Zajch Mary D Mrs 431-0558
131 Will Rosella E Mrs @ 381-1715
132 Carr Julia
Rump Milton H 481-8168
133 Shanhan Eleanor R Mrs 481-2889
Happe Walter J 481-7239
134 Dombrowski Adam J @ 431-4715
135 Alcorn Ellen J @ 381-1890
136 Vukela Frank @ 431-7077
137 Stafford Dorothy E Mrs @ 381-8369
138 Vacant
139 Walters Walter J @ 481-7148
Dwyer Geo S 431-6618
140 Webber Silvio H @ 381-3785
141 Sandroni Mary Mrs @
142*Szara Edw J @
143 Knoxville Christian Ch (Side Ent)
144 Separa's Confectionery Co
Separa Edw J @
148 Sinclair Roy G 481-0142
KNOX AV INTERSECTS
200 Hoff John G @ 381-1295
202 Scullion John P @ 381-8767
204 Thuranski Margt C Mrs @ 381-4189
206 No Return
208 No Return
ROLL WAY INTERSECTS
209 Fisher James L @
211 Hegerle Henry A @ 381-4989
Lynch Florence L Mrs 481-4079
212 Weiland Wilma S Mrs @ 431-3838
Bubbenheim Margt Mrs 431-2361
Mrs Kenna Charlotte Mrs
Yochum Wm M 481-8028
213 O'Neill Roy J @ 481-5361
214 Wintler Edw W @ 431-8298
LOTT WAY BEGINS
215 Douglas Allan G @ 481-4176
220 Black Company Research Inc 381-7579
Cooper Camille M @ 381-7679
221 Schmitt Charles F Jr @ 481-5466
Urbanick Michl J 481-9121

BERWICK ST 1975

BERRY ST - Cont'd
*Miller Leonard
Mizeraki Thos C
Moylan Nellie B 922-7338
Rally Frances 921-6882
Rubes Victor
Shannon Joseph S
*Shemariak Rose
106 Jones Trailer Park 882-4547
Allied Craftmen Inc conts 921-4824
Armstrong E Clifford 922-3385
Caraway Ruth A 921-5679
Cooney Matthew 922-1046
Dumas Geo J
Eichler Anna M 922-7657
*Jackman Joseph
Karpen John @ 922-7571
Klein Cecelia
Lindsey Eliz Mrs 921-4636
Lootos Frank 921-5476
Lynch Harry G 921-9656
Maolo Raymond
Mc Clure Thelma Mrs
Mac Gregor Bernard 922-4788
Neiser J A Co paint conts & wall carpeting 921-5824
*Rittmeyer Mary L
*Staisey David
Warrenford Edw 922-6873
907 Mc Farren Vincent T @ 331-5163
911 Corcoran Martin R 331-4681
914 Heidlich Robt J @ 331-3526
915 Perlich Eug E @ 331-2584
922 Ronay Robt R @
928 Ognibene Santo S @ 771-4272
932 Manchester Ruth M @ 331-6873
934 Brandimarti John E @ 331-1084
940*Anderson Paul @
944 No Return
MIDDLETOWN RD INTERSECTS
1101 Vogel Frank L 771-1535
1202 Southward Roy S @ 331-9943
1211 Morris John H @ 771-5137
1219 Elder Joseph L @
1223 Reed Wm J Jr @ 921-0180
1229 Martin Frank P @
1231 Oliverio Wm E @
1233 Schubert Anna E Mrs @
1239 Wilhore Maurice @ 331-3629
1245 Flaherty Jack W @ 771-4527
1253*Callanan Ruth M @ 331-6524
1257*Sinclair Berthelomew J 771-7954
1263 Kronz Wm R @ 331-8188
SHIRLEY INTERSECTS
1301 Lang Albert L @
1305*Reinhardt G Jr @
1307 Johns Burton @
1317 Steiner Anna J Mrs @ 771-2805
1327 Mc Gill James J @ 331-0272
1333 Mase John J @ 331-7705
1337 Talerio Saml A @ 331-5938
1343*Grada Kenneth D @ 922-1920
VINTON ST INTERSECTS
1403 Casanata Rosa E @ 921-1275
1411 Schwadron Gary E 922-8065
1415 Mayer Fred H Jr @ 331-8760
1419 Shracca Carl A Jr @ 771-6017
1429 Farretti John S @ 771-4838
303
BERTHA ST - FROM 401 GRANDVIEW AV
19TH WD
ZIP CODE 16211
117 Dissen Richd A @ 381-1272
118 Frances Frances Mrs 431-4643
1225 Dissen Carl @ 431-0432
FETZER ST INTERSECTS
128 Anderson Wm L @ 431-6914
132 Fabio Gerald J @ 381-2343
134 Chojnacki Robt A 381-4741
Manning Mary Mrs
136*Dalley Emma 431-2322
*Hroyrowy Eliz M 381-7840
137 Vacant
139 Vacant
140 Ostermeyer Emma M Mrs @ 431-3749
142 Vacant
144 Christopher Walter S @ 431-2068
148 Manurek Andrew W 431-2072
149 *Jarmulic Nicholas P 431-1476
150 Mullooly Mary 481-8082
150 Evanson Martin @ 381-5839
161 Pistrono Carmelle Mrs @ 381-4239
Polikowski Zygmunt J 481-5685
164 Adams Margt Mrs 381-6998
*Crowe Josephine L 481-6285
167 Gradeck Jerome J 481-8604
Mastrianni Domenic 381-0782
168 Ruth Richd C @
169 Hildenbrand D Jane Mrs 481-5673
Nealis Charles C 381-0330
180 Ruth Wm T @ 381-2478
EYCAMORE INTERSECTS
202 Liebro Anthony @ 381-4690
204 Zola Michl @ 431-6407
206 Conzatrano Angelo A @ 431-7963
209 Grace Episcopal Church
211 Smith Irene T Mrs @ 431-6444
212 Buch Margt A Mrs 381-7128
213 Walsh James 431-6513
214 Bishop Wm R Jr 485-1067
216 Sandomato Michl A 481-6333
218*Reed Florence Mrs
*Graziano Cynthia Mrs 431-1644
219 Annatee Mary M Mrs @ 381-7056
*Butler Irene
Mangel Charles E 381-7056
220 Koney Thos A 381-9436
221 Blough Ernest C 381-6011
223 Di Perma Michl J @ 481-6159
224 Leone Anillo T @ 481-6998
226 Spinelli David A @
230 Lash Hilda A Mrs @ 381-7122
Finding Robt J
374
BERTHOUD ST - FROM EUNICE TO
BRACKENRIDGE 8TH WD
ZIP CODE 16219
WARNING BEGINS
WHITRIDGE INTERSECTS
ROBINSON INTERSECTS
MORGAN INTERSECTS
UNNAMED WAY INTERSECTS
238
BERWICK ST - FROM 4701 10 AV 18TH WD
ZIP CODE 16207
107 Haburjak Wm @ 421-7335
109 Haburjak Andrew J @
111 No Return
113*Brown Nell 521-1931

115*Small Theresa Mrs 421-4918
141 Mc Kinney Booker T
143 Williams Wilfred 621-7349
275 Holser Gilbert J @ 421-7414
CEASTSWORTH INTERSECTS
329 Pasa Mark A @ 421-1541
333
BERWIN AV - FROM 2400 PIONEER AV
19TH WD
ZIP CODE 16226
380
BEAUFORT AV INTERSECTS
606 Sayenga Geo A @ 341-1943
616 Krugh Ralph @ 661-4894
618 Bucciarelli Anthony @ 661-0824
620 Koltick Mary Mrs @
630*Lanza Lawrence
640 Auferi Andrew @ 341-1699
646 Keating Robt S @
BERTLEY AV ENDS
606*Prine Frank D 343-9135
608 Kubler Wm G @
610 Mathias Edw P @ 631-3825
612 Pindel Edw R @
614 Gory Edw F @ 561-7496
WOLFORD ST INTERSECTS
UNNAMED WAY INTERSECTS
718 Wuestal Louis H @ 631-4734
719 Jones Francis Jr @ 343-6534
718 Hefferman James @ 344-7096
720 No Return
721 Cumming Richd R @ 563-6275
724 Pollock Wm @
725 Zablony Joseph @
729*Roller John 343-2346
730 Moosings Charles E @ 531-5955
732 Zabrowski Herman C @ 341-4574
736 Smith Walter A @ 531-6349
739 Benson Richd E @ 343-3557
742 Airgood Joseph M @ 331-7259
744 Gilfoyle Geo W @ 341-7005
750 Mitsch Sylvester A @ 531-1665
756 Righter Ruth W Mrs @ 631-1969
767 Bohm Kinshel
FLATBUSH AV ENDS
800 Sullivan Melvin M @
801 Stanlaw Joseph A 563-1185
802 Power Joseph L @ 341-6116
803 Tuomi Andrew @ 631-5116
807 Mc Grath Edw R @ 561-8493
809 Murray David M Jr @ 561-0685
810 Donovan Edw R @ 341-6772
812 Gardner James P @ 343-2525
813 Carson Murray P @ 331-8682
814 Vacant
815 Reant Roy A @ 341-1058
816 White Wilbert J @ 344-7804
819*Farber Michl 561-3041
820 Palmer Beej J @ 341-5419
824 Stegert Raymond G @ 561-7315
825 Sil Sue W Mrs @ 561-6672
916 Murhammer Karl Jr @ 563-3424
GLENARM AV
333
BESSEMER ST - FROM 279 42D ST TO 273
44TH 9TH WD
ZIP CODE 16201
4201 Larkin Bros Plumbing & Heating (Whse)
4208 Marchione Robt W 682-4510
4207 Baluka Steph E @
4209 Drop Joseph J @ 682-2314
4213 Orlovski Richd J @ 682-2770
4213*Podgorski Paul 682-5207
4214 Haft Aug W @ 682-2068
4215 Rodgers Marie B Mrs @ 682-2790
4217 Barwick Hattie B Mrs @ 621-6904
4219 Mioduszewski Richd T @ 681-1847
333
BESSIE AV - FROM 61 WINNER WAY 26TH
WD
ZIP CODE 16212
2315 Headler Robt C @ 322-9156
2315 Hasfele Robt A @ 322-3551
2321*Diamond Robt J
2323 Osterriiter Wm T Jr @ 321-7088
332
BETHEDA ST - FROM 149 MAYTIDE 29TH
WD
ZIP CODE 16227
282 Willard Thos C @ 831-4812
2915 Sobers Louis D @ 884-0214
2917 Fletcher Thos H @ 884-2654
DICKMAN WAY INTERSECTS
MERRITT AV INTERSECTS
2600 Korpa Joseph Jr @ 864-5427
2620*Heiser Danl A 885-3265
CLAUS AV INTERSECTS
2722 Rokicki Raymond R @ 882-7621
EDOM WAY INTERSECTS
STEWART AV INTERSECTS
DRILL WAY INTERSECTS
NEWBURN AV INTERSECTS
OWENDALE AV INTERSECTS
219
BETHOVEN ST - FROM HARDING TO
BLOOMFIELD BRIDGE 8TH WD
ZIP CODE 16219
IRREGULARLY NUMBERED
HANCOCK INTERSECTS
3907 Stanaki Charst @ 881-4925
3909 Stanski Henry F @ 883-1187
3913 Pawlowski Walter J 887-3067
Wilczynski Monica Mrs @ 882-2838
3919 Seamon Julia H Mrs @ 821-5695
JEWEL BEGINS
3401*Lawniczak Gladys
*Rattay Bernard
3407 Piekarski Nellie Mrs @ 882-0783
3408 Sniezak Mary F Mrs @ 811-6101
Sukutski Jessie Mrs 882-9229
3409 Plickowski Walter J
3411 Lowandowski Adam @ 883-4255
3413 Adamczyk John F @ 83-4323
3419 Wysocki Florence R 882-6220
3425 Kulback Raymond E @ 811-8238
3427 Harenaki Henry H @ 821-9468
3428 Hroncich Frank I
3429 Laszkowski Henry E @ 881-1413
3430 Laszkowski Michl J @ 887-8350
3431 Sonick Bernard J @ 821-9797
3432 Barry Danl P @ 883-6189
3433 Bieranowski Valentina Mrs 621-4834

Rozcko Raymond J 683-7041
2434 Burzynski Edw R
3437 Myzwevaki Mary S Mrs @ 621-7960
3441 Depkon Stanley J
3442 Ventura Dominick @ 687-1538
3443 Rosol John @ 682-3217
Rosol Michl R
3445 Konkus John Jr 687-5426
3446 Myzwevaki Regia B @ 621-2962
3450 Martrano Sylvia Mrs 681-7057
ZIP CODE 16213
FINLAND ST INTERSECTS
3501 Di Donato Robt J @ 687-2386
3503 Kulback Gertrude @ 681-7072
3505 Garforth Thos A @ 621-8237
3509 Zaborowski Stella E @
3511 Vacant
3513*Lankowski Walter
3519 Bakaj Norman A @ 683-0923
3521 Preisner Steph @ 683-1469
3523 Krawczyk Stanley J @ 621-2722
3527 Huebner Everett W @ 681-7379
3531 Szurawski Raymond @ 621-6586
3533 Andruskian Joseph F @ 621-5663
3537 Skonicki Anthony J @ 621-3483
Skonicki Henry J @ 687-1613
3539 Urbanik John V @
3543 Palczynski Ralph A @ 621-1461
3544 Jarczyka Stanley F @ 621-4837
Kostrzawa Barbara Mrs 621-9583
3545 Goliat Henry J @ 683-5141
3547 Souick Joseph B Jr @ 682-6671
3549 Devitt Marnie Mrs @ 683-0161
Kenetz Edw P @ 621-5706
3551 Carrari Agnes R 687-1238
Szymofnik Edna E
3553 Kochanowicz Joseph @
3557 Jakowski Chester P @
Smykowski Hattie E @ 621-7081
3559 Kanetz Clement I @ 621-7081
3560 United Kitchen Distributors Inc (Whse)
APOLLO ENDS
3601 Joe's Automatic Transmission
General Auto Repair Co 621-5319
Kinja Joseph F @ 621-5319
3602 Srocki Theresa 682-7519
3603 Srocki Edw @ 621-4166
3604 Moeller Charles C @ 621-6712
3606 Maronowski Jess R @ 682-0636
3608 Birren Baptist Church 621-0821
3610 Jakowski Frank @ 683-5266
3612 Brooks Rose A Mrs @ 681-6617
3633 Maronowski Walter M @ 682-2946
Maronowski Wanda
3635 Brogan Grocery & Lunch 681-5887
Brogan Thos A @ 681-5887
3637 Danowski Frank M @ 682-6094
Cosiuska Henry
Kwiatkowski Richd T 682-5909
3639 Matzler Constance Mrs
Sarnowski Raymond M 621-3886
Kingeraki Walter J 682-3047
283
BEVERLY PL - FROM N NEGLEAV AV 11TH
WD
ZIP CODE 16206
5500 Calcutis Joseph A @ 363-2837
5500 Calcutis Fredk H @ 361-8470
5505 Weber Wm M @ 661-8722
5509 De Luca Ann Mrs @ 661-7333
5510 Thomas Eleanor B Mrs 661-0972
5512 Benard Dorothy M 661-4476
5517 Howard John J @ 361-7839
5518 Moore Mary E Mrs @ 661-6029
5521 Solow Donald R @ 361-7864
5524 Driesbach Violet C @ 661-2072
Grace Mary I 441-3932
Libbon Anthony J 441-3932
5525 Kigas Anthony J Mrs @ 363-3576
5526 Gold Gary @ 362-0936
Mc Guigan Adele K Mrs 441-7006
5528 Phillips Cath Mrs 661-2923
*Busch Lane A 441-5853
Wehrman Jessie M Mrs 661-2922
5533*Letter Abba @ 361-8888
Tymsen Gale Rev 362-6099
5538 Fischer Thea Mrs @ 661-1526
5540 Bell Wm J 661-6690
5541 Kilday Peter J @ 441-0912
Perry Robt 361-0569
5544 Smith Eleanor D @ 661-6989
5550 Loughey Joseph @ 661-9494
5553 Kalleher John D @ 661-5856
285
BIDDLE ST - FROM 800 BRADDOCK AV S
EAST 14TH WD
ZIP CODE 16221
FLOTTILLA WAY INTERSECTS
EAST END AV INTERSECTS
101 Inacu Ada B Mrs @ 241-7093
Stadfield Rodgers M Jr 242-2881
103 Mang Harold E @ 731-9376
*Yagockin Constantine @ 731-6608
105*Buscemi B A 241-0181
107 Minarcin Milton W 371-8966
6101
BIDWELL ST - FROM 1100 WESTERN AV
ZIP CODE 16238
923 Altaghey County Child Welfare Serv (north
side dist ofc) 323-2200
1000 Vacant
1002 Held Wayne @ 322-0292
Professe Christine
1003 United Plant Glass Co (Div Of Chromalloy)
321-9400
1004 Hrenay John
Wall Joseph 231-1325
1008 Vacant
1009 Hubert International Movers Inc household
movers 322-8800
United Van Lines 322-8800
ABDELL ENDS
1019 Lookhart Mip Co mopas & brooms 322-3100
1020 Carter Chapel Christian Methodist Episcopal
Church 231-7882
FAULSEY BEGINS
W NORTH AV INTERSECTS
1102 O'Boyle Cath Mrs
Keller Alice Mrs
1104 Adams Essie M Mrs @ 322-4146
1106 Vacant
1108 Vacant
1110*Woodes Fred M @
Tender Ida Mrs
1112 Vacant
1114 O'Boyle Mable L Mrs 322-3415
HAMLIN ENDS
1117 No Return

SHEFFIELD INTERSECTS
STEDMAN BEGINS
1114
PENNSYLVANIA AV INTERSECTS
1413 Butler Walter
WARLO ST INTERSECTS
1416 Vacant
1417 Vacant
1418 Vacant
1424 Vacant
1430 Vacant
LIVERPOOL INTERSECTS
1509 Bidwell Street Presbyterian Church 231-4663
1514 Vacant
DECATUR INTERSECTS
1515 No Return
1517 Anderson Mary @
1519 Jeffress Medolia @ 231-7706
1521 Vacant
1522 Vacant
1523 Warren Alberta
1524 Moss Cecil @
1525 Mc Pherson Delores Mrs 231-1368
1527*Lane Robt 233-2060
1529 Redd James W 322-2255
1531 No Return
FRANKLIN N INTERSECTS
RUSH ENDS
306
BIGBEE ST - FROM 439 WILLIAMS 18TH
WD
ZIP CODE 15211
1 Srednicki Beulah M Mrs @ 481-1499
2 Vacant
3 Dugan Ralph
6 Chas Wm @ 431-6209
Fenton Anna M Mrs
ALINE BEGINS
316 Minac Joseph F @ 481-1924
318 Minch Edw @ 381-2833
320 Coozky Edw A 481-7751
322 Koral Michl Jr 481-0166
324 Spiegel Frank A @ 431-0589
326 Allen Josephine M Mrs @ 381-6156
328 Thornburgh Karl J 381-8778
330 Weilersbacher Grace V @ 381-8552
334 Chris Maria A Mrs @ 431-7955
338 Waring M L Mrs @ 381-2616
340 Houser Saml W @ 481-0749
Zur Horst Marion G Mrs 381-1605
323
BIGELOW BLVD - FROM GRANT EAST TO
4201 FORBES 2D 3D 4TH AND 5TH WDS
ZIP CODE 15219
STRAWBERRY WAY ENDS
618 Parking Service Corp (Boulevard Gar)
471-6225
William Penn Parking Lot
WEBSTER AV BEGINS
BIGELOW SQ BEGINS
TUNNEY ENDS
7TH AV INTERSECTS
HICKORY WAY BEGINS
BRIDGE TO PENN CENTRAL
WASHINGTON PL INTERSECTS
ELM INTERSECTS
KIRKPATRICK ENDS
320
30TH ENDS
3011 Fauntleroy John
*Eddy Melvin 682-8053
3013*Blich Coleen 682-6651
*Muller Joe E 621-4412
3017 Vacant
3021*Wesaver Kathy
3023 Vacant
3036 Zdobinski Stanley J @ 621-7491
Przybylinski Joseph 683-5315
3040 Vacant
RUST WAY ENDS
MARCELLA ENDS
3277 Kusajys John S Jr @ 683-0756
3278 Fischer Anthony S @
PAULOWNA ENDS
HERRON AV INTERSECTS
3301 Nalitz John M @ 683-8861
BETHOVEN WAY BEGINS
3315 Vacant
3319 Bruce-Terminix Co exterminators 621-2422
HANCOCK INTERSECTS
3381 Suzuki Of Pgh 687-6156
3380 Vacant
3386 Mc Creary Margt C Mrs @ 621-9868
3388*Grandfield Dorothy Mrs
8392 Vacant
3393 Geidel Battery Co Div Simon Battery &
Research work shop 621-1810
ZIP CODE 16213
3402*Gregoryck John P @ 683-2053
375
HARDING INTERSECTS
3421 Karanjan H Co rug dc 621-9453
3426 Vacant
3431 Cavallucci Anthony J @
3436 Poine Cecelia Mrs @ 682-0548
Jermalowski Cecelia I Mrs 621-4693
3443 Ford Laura Mrs @
Thompson Jane
3447*Banafowski Edw @ 682-4589
*Lapinowski Alvin
FINLAND INTERSECTS
3501 Superior Specialty Co plmb sups 621-0880
3507 Lentz
3511*Kulback Anthony @ 687-8325
*Gronimski John
3513 Danhier James J @ 621-8332
3517 Dorsey E S Service auto repr 682-9081
3519 Mariani Leonard Interior Drywall Co
683-6613
3529 Vacant
3530 Sunoco Service Station 682-8328
Sun Oil Co (Engineering Ofce) 471-1645
Sunmark Industries Inc 681-7000
3531 No Return
3532 Vacant
3533 Mroz Michl A @ 681-1410
3548 Bork Herman Jr (Stge)
3553 Faszowski Edmund J @ 621-6390
3558 Stein's Custom Interiors 683-0123
United Kitchen Distributors Inc 683-0123
3560 Bork Herman Jr auto dr 687-7720
RIDGEWAY ENDS
BLESSING ENDS
3567 Commonwealth Sanitation Co pest control
621-0900
Ternitcol Co pest control 621-0800
3577 Fort Pitt Tire & Service Center 621-1620
Fort Pitt Auto Trim

CHATSWORTH ST 1975

108

CHARTERS AV—Contd
1106 Vacant
1111 Anuskiewicz Germaine Mrs @ 922-4954
1113*Harkins Edw T @ 922-9583
1115 Speakman Richd P @ 922-5215
1117 Bourke Richd @ 922-5215
1118 Kirach Charles W 331-7275
1121*Gallagher Ruby @
1125*Krasauskas Wm J
1127 Graham Thos J @ 921-8214
1129 Robb Henry N 921-7123
1131*Schindehette Albert N
1205 Pennsylvania Drilling Co well 921-5816
1217 Gollihu Burnice 921-0528
1241 Lowry Paul J @ 922-7657
1247 Davis Wm J @ 921-6072
1263 Laybro Sewer Service 922-6030
Lawley Danl G @ 922-3580
Kalbaugh Dolores
1255*Koor Sadie M Mrs 922-5123
*Tyler Glenn Mrs
1257 Vacant
1259*Dinneen David J 922-6466
1277 Cobary Robt W @ 922-1009
NITLANY INTERSECTS
1300 Vacant
1302 Cutler Wm @
1304 Johnson James @
1306 Burden Ernest B @
1307 Elser Joseph M @ 921-7669
1310 Anderson Emma @
1312 Anderson Charles R 922-3695
1314*Mc Kinney Hilda
1318*Saunders John
1320 Butler Wm F @ 921-0517
1326 Saunders Mary L Mrs @ 921-7228
PRAGER WAY INTERSECTS
1328 Webb Oda @ 922-1043
1338 Christian Alf P @ 921-4484
1341 Okrasawski Anthony J @ 921-2524
1343 Keviah Joseph @ 921-9650
1350 Sheridan Auto 331-7900
DANLEY ENDS

Birub Hazel 771-6970
3007 Taylor Alvin M @ 331-6583
3011 Holmes Cathy Mrs @ 331-0873
3020 Stanwin House Inc publ 771-4283
3023 Mc Pherson James W 771-7070
3027 Boley Paul F @ 771-1660
3032 Perry's Grocery Service 331-9192
ALLENDALE INTERSECTS
3038 Allendale Pharmacy 331-2789
3040 Vacant
3042 Keystone Cleaners 331-2201
3045 Sheridan Savings & Loan Assn 331-1284
3046 Chuck's Pizzeria 331-9146
3048 Ron's Barber Shop 331-9106
3049 Trimbur & Highley paper ruling 771-5600
EMFORIA ST BEGINS
3057 Tomascak Emil T @ 331-4763
3060 Wilczak's Donna Beauty Salon 331-9316
3061 Edelman John P @ 771-0874
3062 Vacant
Kammermaier Louis F 771-1124
3064 Mazzie Cleaners & Dyers
Cleveland Dollie Mrs 771-2731
3066 Vacant
3068 Vacant
ADON INTERSECTS
UNIVERSAL INTERSECTS
3100 Vacant
Apartments
1*Neidwied Ray @
2*Basasquer Cynthia
3 Fioen
4 Kirchner Katharine E Mrs 331-2257
5*Rosso Geo 771-4362
3104 Shavaden Laudromat
3106 Smitty's Grill 331-9184
Vacant
3110 Schubert's Bicycle & Sport Shop 331-9048
3111 Richard's Barber Shop 331-2344
3112 Slover Dorothy J @ 331-4090
3114 Ralph's Pharmacy 331-3650
3117 Mullen Andrew @ 331-7175
3122 Donatelli's Lounge 771-5439
3124 Donatelli's Eatery @ 771-5439
3126 Geis Margt A Mrs 331-0649
3127 Casasanta Rose Mrs @ 331-2999
3128 Geis Cafe 331-9269
3129 Mc Laughlin Margt M Mrs 331-6383
HUXLEY INTERSECTS
HOOVER BEGINS
3131 Briant Richd C dentist 331-4871
3133 Weisman Bertha @ 331-2835
3134 Vacant
3133 Rosler Nellie 331-7318
3144 Vacant
ROYAL AMERICAN CO rug mfrs & importers
331-4334
3615 Southern Sales Co rugs whol 331-4211
3630 Sheridan Scrap & Metal 331-3383
OLIFFE BEGINS
MUNICIPAL BEGINS
2731 Wilks Donn A lwyr 331-4211
2732 No Return
2733*4 Martz Robt H
2737 Whitmore & Assoc consulting eng 771-6171
LITCHFIELD INTERSECTS
2801 Foreman Bros Excon 331-9494
PRR CROSSES
STRAKA BEGINS
HILLSBORO INTERSECTS
2818 Vacant
2827 Sheridan Bank 771-3030
2835 Guardian Alarm System Of Pittsburgh Inc 771-5920
Joseph's Jewelry Store jewelry watch repr cards gifts 771-2466
Schafer Electronics tv repr 331-2822
Waldier Apartments
1 Bair Geo H 331-1450
2*Miller Dorothy Mrs
3 Lewis Sally M 771-1845
4 Parker Mary E Mrs 771-0827
5 Hinger Rita E 771-1831
6 Reilly Margt C Mrs 771-4620
7 Fisher Ellis J Mrs 771-1129
8 Guyton Thora E Mrs 331-3208
9 Mahoney Anna L Mrs 331-8596
10 Vacant
11 Brown E M 331-4036
12 Reilly Margt 771-3386
2840 Langley High Sch (Side Ent)
2841 Vacant
2842 Vacant
2843 Vacant
2844 Vacant
2847 Shipley Earl W dentist 331-0384
2849 Buty's Vickie Beauty Shop 331-9462
2851 Dietz Rich Florist Shop 331-1890
2853 North American Builders Inc remodelling & aluminum siding 771-7604
2863 Langley Post 496 American Legion 331-9302
2867 Sheridan Bank drive in serv
2901 Davis Apartments
1 Grimm Joseph C 331-8533
2 Gillespie Joannette Mrs 331-3246
3 Gerber Anna W 331-2250
4 Morrow Margt R Mrs 331-5660
5 Kimmins Ethel M Mrs 771-0588
6 Kleinblat Margt 331-2672
2909 Apartments
1 Roth Eva M Mrs 331-4794
2 Spruel Laura Mrs 331-0614
3 Talbot Leona 771-2832
4 Yut Helen E Mrs 771-1849
5 Meagher Betty W Mrs 331-0078
6 Mc Mahon Katharine D 771-0767
2915 Coyne Mary D Mrs 771-7448
2919 Clark Armade B @ 331-2756
2927 Speer Howard L Funeral Home 331-2255
Hemphill Marcella S Mrs @
2934 Starling Sarah Mrs 771-4392
2944 Conroy Funeral Home 331-5192
Conroy Laura E Mrs @ 331-6192
2945 Mangia Funeral Home 331-5356
Mangia Geo J @
2948 Probst Delmar R Rev 331-3939
2949 Bender Helen M Mrs 771-1929
Biscotti Grace A 331-1944
2955 Eyth Bernard R @ 771-2971
2959 Deer Robt G @ 331-0452
2964 Sheridan Methodist Episcopal Church 331-7478
2965 Jewell Raymond F @ 331-0284
CITADEL INTERSECTS
3000 City Bur Of Fire Eng Co No 40 331-9259
3001 Glenn James F 771-6632

3009 Simpson Elix Mrs @ 331-7481
3812 Kocay Joseph W @ 331-7915
3813 Straype Andrew L @ 331-0796
3816 Kostak Alex @ 331-3816
3819*Mc Flauffin Louis M @ 331-2885
3820 Bohanan Ben B 331-5670
3821 Fallon Wm J @ 331-9819
3824 Kacatur Frank J @ 331-5920
3825 Walsh Thos E @ 771-4615
3828 Dudash Stanley G @
3829 Belk Jack T @
WARLE ENDS
MURLE ENDS
3832 Durdash Walter J @ 771-3307
3836 Oles Rose Mrs @ 331-2627
3840 Windgap Tavern 331-9027
3842 Chez Vito's beauty shop 331-8100
3844 Moss Sigma 331-9871
3846 Windgap Mkt gro 331-4621
Tenace Leon
3852 Grady Anna M Mrs @ 331-1802
LADLEY WAY INTERSECTS
WIND GAP AV INTERSECTS
3854 Chartier's Taste Queen
3856 Crivelli James P @ 771-0932
HAVEN INTERSECTS
3967 Mell Rocco L @ 331-7741
3968 Medwid Steve @ 331-4716
3979 Cecic John @ 771-3118
3980 Gibson Robt L @ 331-6091
CLYMER INTERSECTS
MENDON INTERSECTS
MAYFAIR INTERSECTS
TULAND WAY INTERSECTS
EDMORE INTERSECTS
BEECHIE INTERSECTS
3110 Vacant
3110 Schubert's Bicycle & Sport Shop 331-9048
3111 Richard's Barber Shop 331-2344
3112 Slover Dorothy J @ 331-4090
3114 Ralph's Pharmacy 331-3650
3117 Mullen Andrew @ 331-7175
3122 Donatelli's Lounge 771-5439
3124 Donatelli's Eatery @ 771-5439
3126 Geis Margt A Mrs 331-0649
3127 Casasanta Rose Mrs @ 331-2999
3128 Geis Cafe 331-9269
3129 Mc Laughlin Margt M Mrs 331-6383
HUXLEY INTERSECTS
HOOVER BEGINS
3131 Briant Richd C dentist 331-4871
3133 Weisman Bertha @ 331-2835
3134 Vacant
3133 Rosler Nellie 331-7318
3144 Vacant
ROYAL AMERICAN CO rug mfrs & importers
331-4334
3615 Southern Sales Co rugs whol 331-4211
3630 Sheridan Scrap & Metal 331-3383
OLIFFE BEGINS
MUNICIPAL BEGINS
2731 Wilks Donn A lwyr 331-4211
2732 No Return
2733*4 Martz Robt H
2737 Whitmore & Assoc consulting eng 771-6171
LITCHFIELD INTERSECTS
2801 Foreman Bros Excon 331-9494
PRR CROSSES
STRAKA BEGINS
HILLSBORO INTERSECTS
2818 Vacant
2827 Sheridan Bank 771-3030
2835 Guardian Alarm System Of Pittsburgh Inc 771-5920
Joseph's Jewelry Store jewelry watch repr cards gifts 771-2466
Schafer Electronics tv repr 331-2822
Waldier Apartments
1 Bair Geo H 331-1450
2*Miller Dorothy Mrs
3 Lewis Sally M 771-1845
4 Parker Mary E Mrs 771-0827
5 Hinger Rita E 771-1831
6 Reilly Margt C Mrs 771-4620
7 Fisher Ellis J Mrs 771-1129
8 Guyton Thora E Mrs 331-3208
9 Mahoney Anna L Mrs 331-8596
10 Vacant
11 Brown E M 331-4036
12 Reilly Margt 771-3386
2840 Langley High Sch (Side Ent)
2841 Vacant
2842 Vacant
2843 Vacant
2844 Vacant
2847 Shipley Earl W dentist 331-0384
2849 Buty's Vickie Beauty Shop 331-9462
2851 Dietz Rich Florist Shop 331-1890
2853 North American Builders Inc remodelling & aluminum siding 771-7604
2863 Langley Post 496 American Legion 331-9302
2867 Sheridan Bank drive in serv
2901 Davis Apartments
1 Grimm Joseph C 331-8533
2 Gillespie Joannette Mrs 331-3246
3 Gerber Anna W 331-2250
4 Morrow Margt R Mrs 331-5660
5 Kimmins Ethel M Mrs 771-0588
6 Kleinblat Margt 331-2672
2909 Apartments
1 Roth Eva M Mrs 331-4794
2 Spruel Laura Mrs 331-0614
3 Talbot Leona 771-2832
4 Yut Helen E Mrs 771-1849
5 Meagher Betty W Mrs 331-0078
6 Mc Mahon Katharine D 771-0767
2915 Coyne Mary D Mrs 771-7448
2919 Clark Armade B @ 331-2756
2927 Speer Howard L Funeral Home 331-2255
Hemphill Marcella S Mrs @
2934 Starling Sarah Mrs 771-4392
2944 Conroy Funeral Home 331-5192
Conroy Laura E Mrs @ 331-6192
2945 Mangia Funeral Home 331-5356
Mangia Geo J @
2948 Probst Delmar R Rev 331-3939
2949 Bender Helen M Mrs 771-1929
Biscotti Grace A 331-1944
2955 Eyth Bernard R @ 771-2971
2959 Deer Robt G @ 331-0452
2964 Sheridan Methodist Episcopal Church 331-7478
2965 Jewell Raymond F @ 331-0284
CITADEL INTERSECTS
3000 City Bur Of Fire Eng Co No 40 331-9259
3001 Glenn James F 771-6632

1624 No Return
1626 No Return
JUNIATA INTERSECTS
1700 Piquin Baptist Church 322-1742
1708 Vacant
1712 Goffin Sarabell Mrs
LAKE ENDS
1714 No Return
1716 Vacant
1726 Chateau Beer Inc distrs 231-1200
COLUMBUS AV INTERSECTS
1810 Scaffidi Andrew J @ 322-3831
1814 Kapely Dolly H @ 321-1509
1816 Vacant
1818 Vacant
1822 Coleman Herbert @ 323-1874
1822 Church Of God The
ADAMS INTERSECTS
1900 Vacant
1902 Graves Mary A Mrs 322-9330
1904 Strait Robt 231-2385
1906 Vacant
1908 Vacant
1910 Vacant
BELLAIE ST INTERSECTS
1914 Vacant
1916 Vacant
1918 Vacant
1920 Vacant
1922 Vacant
NIXON INTERSECTS
2010 Vacant
HOFFMAN INTERSECTS
2020 Vacant
2022 Commercial Plastics & Supply Corp 231-2212
BLEVINS BEGINS
ZIP CODE 15233
RIDGE AV ENDS
701 Cardello Electric Supply 322-8031
714 Vacant
720 Pgh Wldg & Forge Co (Loading Ent)
723 Natl Casket Co (Side Ent)
REEDSDALE INTERSECTS
800 Vacant
802 Vacant
WESTERN AV INTERSECTS
900 Lockhart W D Bar & Grill 231-9045
912 Vacant
HOPKINS ENDS
1013 Johnny's Place restr 231-9288
Woodrow Wm
916*Sardot Charles
918 Nick's Tavern 231-9668
920 Bern Frank P @ 322-4086
Bern Paul F 323-1050
922*Haugb Geo 231-4270
PAGE INTERSECTS
1000 Vacant
1002 Vacant
1004 Vacant
1006 Vacant
1008 Tucker Mary R Mrs 231-1931
1010 No Return
1012 Vacant
1014 Vacant
FAULSEY WAY ENDS
1016 Vacant
1018 Valentine Francis D 231-0916
W NORTH AV INTERSECTS
HAMLIN INTERSECTS
1100 Vacant
1112 Vacant
1120 Wicks Richd D @
1122 Swan Modlee 321-1551
1124 Hilliard Edw W 322-7165
1200 Allied Furniture Rentals 321-8400
Oblum-Fit Furniture Co Inc 321-7877
STEDMAN INTERSECTS
1300 Plymouth Apartments
Bamt Vacant
1 Vacant
2*Harris Delsey
3 Bryant Antoinette 323-2215
4 Vacant
5 Vacant
6 Vacant
7 Rudolph Iris 322-2527
8 Vacant
9 Young Joseph F 231-3814
10*Wilson Robt Mrs 321-7642
11 Vacant
12 Morris Thos R 231-4482
13 Vacant
14 Green John L 322-3207
15*Wallace Cynthia
16 Dixon Brenda 321-1950
PENNSYLVANIA AV INTERSECTS
1402 Thomas John 323-0769
*Jones Edw 321-9506
1406 Jack's Chateau Bar & Lounge
Henchar John A @
1410 No Return
1416 Vacant
1418 Englert Leroy N
1429 Vacant
1432 Vacant
1424 Vacant
1426 Krause Dolores Mrs
LIVERPOOL INTERSECTS
1502 Snyder Electric Co 231-3100
1506 Taylor Thos J @ 322-3980
1508 Paub Barbara 231-7920
Mc Burney Herman 322-3971
1510 Talotta Harry 322-0673
Im Ho Suk 231-2021
1516 Guterman Harry W @ 231-4139
1514 Celdon Florence W Mrs 322-7091
1516 Hasbrock Emma
FRANKLIN N INTERSECTS
RUSH ENDS
1608 Vacant
1610 No Return
1616 Gilbert Van @ 322-6386
1618 Powell Carrie D Mrs 322-7804
1620 Vacant
1622 Gray Corinne Mrs

115

300

125

226

114

CHATSWORTH ST 1975

109

CHATSWORTH ST-Contd
4713 Haselwood Outreach Y M C A 421-5678
4724 Vacant
4726*Jones Alice
4727 Vacant
4729 Vacant
4730 Kovacs Steph J @ 421-4487
4731 Saint Ann's Roman Catholic Hungarian Ch
4732*Campas Regis J @ 421-2650
4736 Dimachak Frank N Rev 421-3063
4738*Ellsworth Glenn 433-8794
4739 Bear Oliver 422-7314
4740 No Return
4742 Dickson Margt F Mrs @ 421-2909
4744 Zaak Geo @ 521-0637
CEFREY AV BEGINS
4746 Vacant

HAZELWOOD AV INTERSECTS
4814 Davis Ruth
4814 1/4*Jackson Roland 421-2709
4816 Grasser Raymond D @ 521-2734
4817 Maddalena Alf Jr @ 521-6486
4818 Cooper Helen Mrs
4819 Savage Eva F Mrs @ 421-7496
4820 Varadi Geo F @ 521-4364
4821 Sheehan Agnes B @ 421-5053
4822 Komperda Francis L @ 521-2382
4823 Vacant
4824 No Return
4826*Manning Martin Jr 521-0894
4827 Vacant
4828 Mathew Helen E Mrs @
4830 Vacant
4832 Steiner Peter @ 521-8648
4834 Pears Ellis Mrs @
Shirley John R @
4836 Robinson John R
4840 Vacant
4842 Vacant
MARSDEN BEGINS

CHAUCER ST -FROM 100 LINCOLN AV
18TH AND 19TH WDS
ZIP CODE 15208
8900 Rhodes Robt Jr @ 362-7919
8904 Bridge Willie @ 363-2007
8906 Rhodes Robt @ 363-2007
8908 O'Shine John H @
8914 Parker John A @ 361-1583
8916 Haddock James B @ 411-7632
Sumpter Frances Mrs 362-6955
8918 Jennings Paul O @ 362-2431
8922 Vacant
8924 Mackint James T @ 363-3930
8931 No Return
8933 Durant Mary Mrs 361-3629
8936 Clements Mc Kinley 361-1747
8938 Leach Yurisan @ 362-3228

MURTLAND AV N ENDS
7001 Leonard Mary Mrs @ 441-1542
Smith Henry J III
7003 Sanders Trucking Co 863-8144
7007 Mison Julius E 361-6294
7009 Taylor Jack H Jr 361-4741
7011 Barham Henry L @ 441-3147
7013 Vacant
7018 Moody Mc Kinley @ 441-9180
7020 No Return
7022 Vacant
7024 Rowley Ida M @
7025 Vacant
7026 Smith Robt A @ 362-2036
7028 Crandall Mc Kenzie & Henderson Inc
(Garage)
7030 Vacant
7031 Anderson Myrtle Mrs @ 362-8211
7032*Nichols Wm 441-4848
7033 Jenkins Robt L rug cln @ 361-6921
7035 No Return
7037 No Return
7038 Thomas Christine @ 361-8674
7039 Wilson Clinton R @ 361-5774
7042 Sneed Edw K @
7044 Vacant
7046 Vacant
7047 Sheffield's Caterers 361-8725
Sheffield Ollie A @ 361-8725
7048 Jackson Wendell M @ 361-5551
7050 No Return
7061 Allan Mary Mrs 362-1797
7063 Griffith Robt A
7065 Johnson Wm M @ 362-4919
7067 Winkley Willie
7069 Johnson Gloria @ 361-1385
7061 Lindsay Marie Z Mrs beauty shop 361-7674
LANG AV N INTERSECTS
7102 Irving G Mrs
7104 Ellis Wm E @ 731-1833
7106 Miller Allen L @
7110 Bynum John T @ 731-0389
7132 Jones James A 242-6907
ZIP CODE 15206
7144 Morland Fletcher L @ 241-3644
7148 Cain Eddie @
7152*Clawson Geo 243-3832

CHAUNCEY DR -FROM 2401 BEDFORD AV
8TH WD
ZIP CODE 15219
2406 Bedford Dwellings apts
Apartments
111 Vacant
112 Vacant
113 Early Mildred G 821-3238
114 Studder Rose
115 Vacant
116 Vacant
2407 Apartments
106 Vacant
106 Mc Shane Richd 686-7825
107 Murray Margt O 621-4842
108 No Return
2408 Apartments
117 Gilton Albert P 621-2869
118 Macklin James 621-2871
119 Scots Raymond E

120 Harris Donald
121 Loren Jeannette L Mrs 621-2964
122 Darden Seena Mrs 683-0251
2411 Apartments
123*Stallings Lyra 683-2137
124 Dennis
125 Jefferson Ethel E Mrs 681-2567
126 Johnson Allie Mrs 682-0589
128*Jefferson James
128 Washington Pearl Mrs 682-0767
130*Banks Lewis
2421 Apartments
131 Vacant
135 Greene Mary Mrs 683-0723
136 Stevens Henry L 681-4256
137 Butler Betty L Mrs
138*Jefferson James
139 Thompson Mary
140*Fare Mary
2423 Apartments
129 Bankston Anna Mrs
130 Banks Jaqueline
131 Henderson Earl 683-3797
132 Alina Wells
133 Smith Arlene
134 Lewis Cora Mrs
2425 Apartments
141 Gore Florine Mrs
148 Vacant
149 Fowler Marsha 687-5775
150 Jackson Rosemary Mrs 683-2372
151 Mc Cloud Marie
152 Dixon Bertha M Mrs 687-4257
2427 Apartments
141 Crawford Florence
142 Huncherson Frances M Mrs 681-4954
143 Vacant
2435 Apartments
153 Woodson John M 683-8929
154 Vacant
155 Johnson Geo E 681-8348
156 Vacant
157 Johnson Amanda
158 Bryant Mabel 687-4873
2437 Apartments
159 Latimer Kenneth
160 Boggs Eugenia L Mrs 683-3326
161 Harris Marlene
162 Vacant
163 Washington Audrey Mrs 687-3330
164 Kennedy Marlene D 681-0676
2457 Patterson Ida M Mrs 682-1073
2459 Vacant
2461 Payne Lucie M 687-5239
2463 Hampton Norma L Mrs 687-9976
2465 Watts Eckelbert 687-9245
2467 Cooper Maxine 683-1180
2469 Brown Kenneth J 687-3758
2471 Vaughn Orlando B 681-3089
2473 Moore Charles B 687-3299
2475 Washington James 683-0676
2477 Goods Betty J Mrs
2479 Bennett James
2481 Denton Hattie Mrs 687-4617
2483*Thompson Ruby
2506 Rucker Leroy 682-6837
2507 Sowell Mildred C Mrs 681-0290
2509 Baziles James L 621-7983
2511 Kaller Fred 681-0397
2513 Mueckler Eula 683-0291
2515 Glenn Raymond 683-6122
2517 Martin Alberta Mrs
2519 Wright Charlotte Mrs
CHAUNCEY DR INTERSECTS
2521 Apartments
195 No Return
200 Gassette Helen Mrs
201 Jones Josephine D Mrs 687-6897
202 Burton Howard 621-9474
203 Smith Rufus 683-9186
204*Howard Louis
2523 Apartments
193 Gaines Eva
194 Clark Mary Mrs 687-0235
195 No Return
196 Murray Stella S Mrs 683-6136
197 Alston Jewella E Mrs
198 Jones Juanita Mrs 683-2442
2525 Apartments
187 Founds Roxie M Mrs
188 Barnes Fred A 681-9010
189 Wells Roger
190 Baker Willie N 621-3095
191 Vacant
192 Rodgers Andrea Mrs
2527 Apartments
205 Johnson Marshall 682-1196
206 Vacant
207 Sinclair Adolphus E 687-4694
208 Hines Mable B Mrs 621-8005
209 Vacant
210*Baskerville Imma Mrs
2529 Apartments
211 Pinnick Cath E Mrs 687-8928
212 Vacant
213 Vacant
214 Ledbetter Minnie Mrs 682-2247
216 Suttles Oraise 621-4059
2531 Apartments
217 Dye Gertrude Mrs 682-2102
218*Sturdivant John W 683-9599
219*Jackson Beale M Mrs 687-6119
220 Todd Marie
221*Cowan Thos 687-8118
222 Jones Margt E Mrs 683-1779
2533 Apartments
223 Dye Jean Mrs 681-9540
224 Vacant
225 Vacant
226 Graham Mary Mrs 683-5379
227 Vacant
228 Vacant
2436 Apartments
247*Bailey Ida C Mrs 621-3825
248 Hatcher Fannie G Mrs 683-0278
249 Charity Gertrude Mrs 681-8429
250 Parrish Gwendolyn Mrs 681-1117
251 Hardy Julia A Mrs 682-7292
252 Young Alma 682-0904
2437 Apartments
241 No Return
242 Kirk Curtis 687-8242
243 Reynolds Rose E Mrs 681-4729

244 Rucker Ernest L 621-3279
245 White Amelia F Mrs 682-1078
246 Westhock James E 683-6471
2438 Apartments
245 Upryke Mamie Mrs 687-1062
246 Kirby Hattie Mrs
247 No Return
248 No Return
249*Madison Rayfield
240 Carter Wm J
2541 Apartments
229*Copeland Cathy
230 Crockett Josephine M Mrs 681-6083
231 Vacant
232 Vacant
233 Green Eddie Mrs 683-5704
234 Fisher Alphonso Ivyr 683-0768
2543 Apartments
253 Dawson Betty L Mrs
254 Stewart Sallie Mrs 681-6454
255 No Return
256*Knight Larry
257 Bowles Carolyn 687-8365
258 Prince Corina Mrs
259 Primus Charlezetta Mrs 621-2571
260 No Return
261 Hannan Gloria
262 Davenport Burnice Mrs
263 Reeves Kath E Mrs 621-9678
264 Jones Roestia Mrs
2547 Apartments
271 Vaughn Florence M Mrs 683-4023
272 Spella Leice 682-2701
273 Harris Freda Mrs
274 La Fe Prude Edw 687-6316
275 Hull Lucille Mrs
276 Jefferson James 683-0771
2549 Apartments
265 Cooper Edw R 682-1784
266 Ellis Louise J Mrs 682-2881
267 Green Helen E Mrs
268 Hines Cleora 681-1365
269 Moore Morris T 621-6120
270 Reeves Inez K 683-7231

CHAUNCEY ST -FROM 2401 CENTRE AV
6TH WD
ZIP CODE 15219
1 Vacant (1-7)
13 No Return
15 Vacant

HALLETT INTERSECTS
WYLYE AV INTERSECTS
601 Johnson Gertrude Mrs
603 Randolph Estelle Mrs 683-9342
605 Washington Olivia Mrs 681-1389
607 Vacant
609 Rudolph Naomi Mrs 683-3821
UPPOLD ST INTERSECTS
610 Thomas Edw @ 682-7268
Burnett Ruth Mrs
611 Vacant
612 Vacant
614 Davis Marjorie
*Wilkinson Olabrice Mrs @ 681-6523
615*Parks Ida M Mrs 687-5368
616 Johnson Zenia M Mrs @ 681-8382
617*Walt Oliver A 681-0617
619 Washington Herman 683-4075
Travick Enoch
621 Baldwin Estelle Mrs @ 621-6967
622 New Covenant United Holy Church 621-1141
624 Sims Mary V Mrs 682-6959
626 Richardson Ada Mrs 683-2210
628 Walker Mary Mrs 683-2233
Taylor David
629 White John @ 681-9252
630 No Return
632 Winalow Wm F @ 621-7824
*Davis Frank L 682-4648
634 Phillips Lucille Mrs
*Davis T H 681-8141
636 Bailey Nelson 682-3027
638 Blanding John @ 687-4973
640 Johnson Wilbur 683-4197
641 Bridges Oliver @ 621-8044
VERDANT WAY INTERSECTS
653 No Return
WEBSTER AV INTERSECTS
701 Porter Margt Mrs 683-7640
703 Bryant Walter
705 Shanks John 621-6551
707 Graham Edw M @ 621-2667
709 No Return
711 Vacant
713 Vacant
BLOOMER WAY INTERSECTS

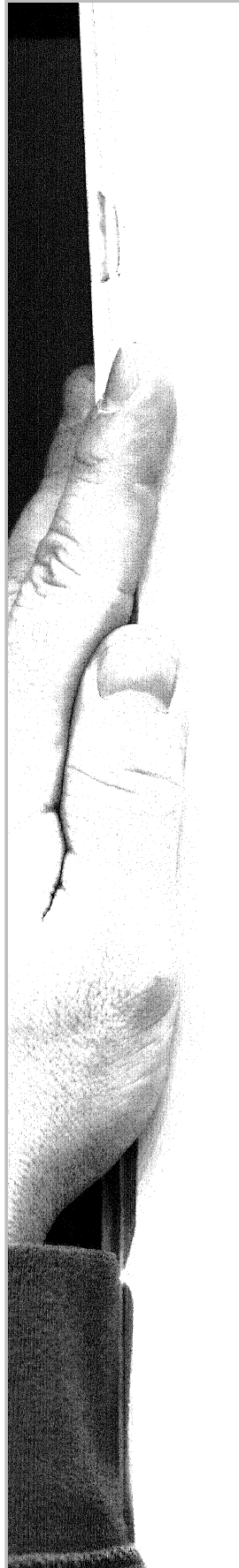
CHAUTAQUA ST -FROM 2221 HOLYOKE
25TH AND 26TH WDS
ZIP CODE 15214
400 Holmes Dorothy Mrs 222-7587
402 Yarbrough Rebecca Mrs @ 321-7491
407 Fryor Ledger @ 231-6320
411 Grayson Charles 321-5738
412 Kulwicki Donald D @ 322-8403
414 Baughman Ruth E @ 321-9012
Good Mary A @
415 Twesley Esther
*Youngblood Keith 321-6835
416 Bennett Anna M Mrs @ 321-3594
417 Becker Frank J @ 322-0212
418 Stanley Charles @
424 Becklowe Robt H 321-3468
500 Vacant
501 Young Carman B @ 321-6467
503 Calanera Michiangelo @ 322-0382
504 Becklowe Robt H 321-3468
505 Schlett Cecilia A Mrs @ 231-8287
509 Ross Geo E @ 322-0430
509*W Knight David
511 Myers Lucius
512 Logan John @ 322-7852
514 Vacant
520 Logan Arth @ 321-3199
522 Vacant
525 Donovan Helen E Mrs @ 231-0719

526 Selachup Nick @ 231-7235
530 Pashak Emil A @ 231-8333
531 Riemeyer Wilmer W @ 322-2571
535 Kerkan Walter H @ 322-5052
536 Wilson James E @ 321-4585
538 Maria Doris M Mrs 322-0191
542 Vacant
543 Cavanaugh Wm A @ 322-5272
545*Bova Carmen 231-4863
547*Arler Norma 321-9872
549 Eyerman James
551*Edwards Jacob B @
Bennett Regina Mrs
603*Deavers Thos A @
605 Stewart Richd E @ 321-7139
606 Roper Robt C @ 231-3901
607 Vacant
608 Beattie Stanley O @ 231-0121
609 Raak Bernard @ 231-2230
611 Wheelan Joseph S @ 322-1513
613 Alkoon Joseph B @ 321-5766
614 Vacant
615 Kerner John P 322-8887
617 Hazlett Bernice M Mrs @ 322-3427
618 Jackielein Mary Mrs @ 321-6464
619 Gruseck John C @ 321-4436
620 Priest E Marie Mrs @ 321-6902
*Maxson Ray 322-5448
620 1/2 No Return
621 Zilles Ann T @ 321-4077
Herzog G Regina Mrs 321-4077
622 Andrews Thos A @
623 Heim Milton C @ 321-6469
623 1/2 Ferguson Timothy 321-7850
624 Thoma Leo E @
Arcutt John @ 322-7761
625 Brice Gloria
Reese Thos L
626 Nye Geo H Jr @ 321-4015
627 Brown Dorothy Mrs 231-4943
628 Phillips Richd F @ 231-0310
628 1/2 Grady Wm B 321-5553
629 White John @ 321-6553
629 Draper Beatrice C Mrs @ 322-3419
629 1/2*Knight Barbara 231-7897
630 No Return
631 Howard David
632 Cook Dorothy H Mrs @ 322-8712
633 Burns Wm 322-6944
635 Archie Thomas 322-5986
637 Fisher Stephanie Mrs 231-8903

CHELSEA ST -FROM BRIGHTON RD TO
327 BONAVENTURE WAY 27TH WD
ZIP CODE 15212
CAMBRONET ST INTERSECTS
1813 Crowley Margt E @ 761-1022
1815 Dauer Elmer H @ 761-3238
1821 Spontak Andrew M @ 761-7321
1823 Frank Frank J @ 761-4857
1827 Webber John A @ 766-2539
1835 Dellaria Marie C @
1837 Graziano Bruno @ 766-6486
1841 Nowak Phillip A @
Pudis Joan 761-0715
1845 Calaga Anthony B @ 766-5174
1847 Burkhardt Joseph M @ 766-0918
1851 Knapp John R @ 766-7455
*Yurkovich Joseph

CHELTON AV -FROM 1000 BROOKLINE
BLVD SOUTH 19TH WD (IRREGULARLY
NUMBERED)
ZIP CODE 15226
1000 Solomon Geo @
1002 Ross Carrie J @ 531-7679
1006 Emmanuel Joseph A @ 561-4853
1010 Vacant
1012 Sullivan Maurice P @ 563-2768
1015 No Return
1016 Johnson J Ethel Mrs @ 341-9920
1019 Raimondo Angeline M Mrs @ 561-8224
*Curcio Marie A 682-4075
1020 Frey Edw J @ 343-4561
1024 No Return
1025 Punwells Patk
Victor Mary E Mrs @ 563-7731
1026 Zirpoli Phillip @
1031 Mehalic Dennis 349-6338
1032 Lasowski Henry @
1033 Gerry Helen G Mrs
1034 Anzalone Charles 531-3286
Hanley Mary Mrs 531-3589
1035 Resurrection Church Hall 563-4400
1036 Rosenberger Paul @ 341-0963
1038 Moran John E @ 561-8289
1042 Brown Eliz D Mrs @ 343-7848
1044 Galco Steven F
*Smerdelli Carol A
1100 Mc Niah Margt K Mrs @
1102 Greco Vincent C @ 561-8396
1103 Drake Mary Mrs 343-3666
1108 Raacke Alf @ 531-7883
1110 Perkins Fredk E @ 341-5173
1112 Hobbs Richd A 561-5308
1112 Klatt Erwin @ 831-2825
Holland Nellie 341-6849
1114 No Return
1118 Hripko Joseph M @ 563-7672
1119*Horne Donna J Mrs 344-8095
1120 Holzer Jerome H @ 531-4877
1121 Gitzler Frank J @ 563-5290
1124 Adams Productions theatrical agt 563-4666
Adams John V @ 563-1343
1125 Nee Bridget Mrs @ 563-7860
1126*Henry Phyllis S Mrs @
1127 Pisano Louis @ 563-2812
1128 Sperrano Salvatore @
1134 Wyroszek La Verne I Mrs @ 341-2457
1136 No Return
1137 Munizina Louis P @ 531-5093
OAKRIDGE AV INTERSECTS
1200 Melnarco Anthony J @ 563-2822
1201 Hogan Thos 683-6566
*Viola Rosemarie
1202 Bruno John R @ 343-2014
1204 Ninkovich Geo @ 561-2094
1205 Didotti Ramon R @
1206 Lang Regina Mrs @ 531-9498

GLADSTONE ST 1975



GLADFIELD ST--Cont'd
7160 Vacant
7164 Williams Phyllis J Mrs 3624119
7164 Gardner Danl @ 441-9793
7164 Khazafeld
290 No Return
232 Watkins Caroline
234 Thomas Gertrude H Mrs 441-8607
OAKDENE INTERSECTS

GLADSTONE RD -FROM
NORTHUMBERLAND TO PROPERTY LINE
14TH WD

ZIP CODE 15217
NUMBERS IRREGULAR
318 Duff Kath O Mrs @ 683-3903
312 Baker Richard D Jr @ 683-4634
238 Messer Paul @ 687-9675
238*Porteous Robt E 621-6307
232 Brown Paul E @ 683-9030
229 Wilson G Napier @ 621-6678
226 Lindeh Richd L @ 683-9045
223 Chapman John W 683-1362
222 Olds Marion K Mrs @ 683-7653
219 Boyle Genevieve 683-6270
216 Shames Geo H @ 683-4059
215 English Dag Jr @ 687-7471
213 Wiley Fredk W @ 683-2655
209 Finney Theo M @ 683-3181
208 Chaffee Ellen E @ 683-2878
206 Kenny Frederic M @ 683-3485
206 Realey Virginia @ 687-1483
204*Monahan Stephen 683-9049
201 Manville Helen P Mrs @ 621-6366
99 Alberta Robt C Mrs @ 683-9023
100 Varrat Murray @
101 Waterman Louise P Mrs 683-3486
100 Hamilton Alf E @ 683-2853
110 Miller Albert J @ 683-0812
118 Ferguson David @ 683-0129
129 Richards Ruppert @
28 Goldsmith Bernard P @ 683-4972

GLADSTONE ST -FROM 334 KAECHER
11TH WD

ZIP CODE 15207
4111*Detwack John @ 521-1851
4115 Daly Alice M Mrs @ 421-2122
4116 Mc Carney Bernice Mrs
4115 Masanick Michl J @ 521-5511
4120 Nolden James F @ 421-4919
4122 Metro Edw B @ 421-3912
4124 Small Martin A @ 421-4382
4128 Schwartz Margt A Mrs 521-3997
4128 Forman Wm R @ 421-7322
4127 Eider Albert L @ 521-0278
4126 Senechal Raymond S @ 421-4747
4131 Duch John T @ 421-6655
4132 Eider Frank A @ 521-4432
4134 Sokolowski Mary Mrs @ 521-8079
4134 Giordani Kath Mrs @ 421-4540
Giordani Francis S 421-0540
4137 Marbella Franco S @ 421-0132
HANDALL ST INTERSECTS
4202 Mc Dougle James A @ 421-2840
4204 Norris Mary A Mrs @ 521-8094
4203 Mikas Michl @
4210 Wisniewski John A @ 421-4226
4218 Roehs Robt @ 521-8094
4220 White Anthony @
4223*Radziewicz Ann Mrs 421-4179
4226 Harper Kath Mrs @ 421-0894
4228 Barry Lawrence J @ 521-0759
4228 H. Theo Victor @
4230 Butch Mose Jr @ 521-6347
4231 Grove John M carpet installer @ 521-9096
4232 Forman Russell @ 421-4466
4234 Yarensko Julia H Mrs @ 421-0550
4236 Dombrowski Martin @ 421-2783
4240 Tomaszewski Alf J @ 521-9006
4241 Masnyk Theo @
4243 Mc Williams Geo N @ 421-2585
4246 Heubert Albert A @ 421-4779
4247 Rhyly Joseph A @ 421-1420
4249 Civitate Louis
4250 Rady Charles S @ 421-7133
4251 Schirreff James A 521-2531
4252 Vacant
4255 Mc Greger Robt C @ 421-0723
ALMA BEGINS
4300 Andriak Geo @ 521-6195
4301 Coyne Paul J @ 421-9820
4304 Metro Albert M @ 421-2376
4306 Taylor Harry @ 421-7676
4309 Harrison Geo @ 521-9818
4310 Sciarretti Orlando F @ 521-7582
4311 Bayras John @ 421-4490
4312 Byrne John J @ 521-2091
4316 Buechner Charles J @ 421-9878
4317 Crawford Isabella Mrs @ 521-0106
4319 Perbach Andrew @ 521-9046
4321 Dizarro Gino @ 422-7665
4326 Primm Danl C @ 421-0723
4329 Mochmach Peter @ 421-8882
BIGLOW ST INTERSECTS
4330 Bales Wm H Jr @ 521-4555
4332 Mc Connell John @ 521-2666
4334 Darroll Joseph E @ 521-1026
4340 Bales Theo N @ 421-7320
4348 Mc Dougle James E @ 521-1677
4348 White Charles W @ 521-0647
4350 Driscoll David M @ 421-3835
4352 Colucci Robt J 521-5390
4354 Thomas James E @ 422-8661
4356 Vacant
4358 Deary Theo D 521-7994
4362*Hatrlich John M 521-8398
4366 Mc Connell John E @ 421-6048
4370 Slovacek Peter D @ 421-0665
4375 Carr Wm E @ 421-5077

WINDERS ST BEGINS

4378 Hale Charles W @ 421-7471
4377 Lynch Jack @ 521-8532
4411 Rafferty Michl J @ 421-1438
4412 Degelman Michl W @ 421-9073
4416 No Return
4457 Flock Margt L Mrs @ 421-3676
4461 Smith J Irvin @ 421-3828
4463 Edwards Pearl E Mrs @ 421-5616

HOME RULE INTERSECTS

4509 Vacant
4511 Sullivan Beatrice P Mrs @ 421-8576
4527 Lockaton Theo
4534 Kuhn Beata E Mrs @ 421-8885
4538 Bush Wm T @ 521-4551
4542 Vacant
4544 Lee Arch W @ 521-7672
4546 O'Brien James V @ 421-3843

O'Brien Robt E @ 421-3843
O'Brien Vincent @ 421-6343
4555 Di Pietro Carl @ 421-6004
4557 Montalones Richd J @ 421-6421
4559 Horgan Andrew J @ 421-1188
HILTOP INTERSECTS
4561 Mc Fealy Ann
4565 Karin Thos F @ 521-2813
4566 Suggals Allen F @ 421-8650
4573 Malla R T 421-4003
4577 Gallo Marion J @ 521-2650

GLADYS AV -FROM PROPERTY LINE TO
CRANE AV 19TH WD

ZIP CODE 15216
854 Mc Kenzie Charles A @ 341-9571
855 Collins Geo W @ 561-8090
858 Thimman Richd F @ 631-2773
859 Zehfus Edw F @ 341-6830
862 Nolan Wm C @ 531-1438
863 Roberts David G @ 341-9536
867 Vollmer Ralph E @ 531-8041
871 Bianco Joseph A @ 561-2159
901 Paldo Angelina Mrs @ 561-4029
902 Grove Edward E @ 341-8870
903 Lamb Thos F @ 563-5582
906 Frank Josephine M Mrs @ 341-1006
914 Gann Raymond W @ 531-9240
915 Mullins Margt F Mrs @ 531-6082
918 Stempel Joseph @ 561-8362
920 Pollastrini Alf @ 531-7316
922 Layton Charles J @ 563-4725
923 Mc Neil Robt J @ 531-4415
926 Falson Martin A @ 561-7161
927 Connors Wm G @ 561-7911
930 Honeygasky Frank R @
936 Franz Henry J @ 561-6744
940 Pollastrini Alf @ 531-7316
Pollastrini Lawrence J 531-7316
944 Bronzer Richd 563-3730
945 Shoehr Paul F @ 341-1464
948 Ferrari Richd J @ 341-0594
949 Kessler Edw J @ 563-0336
952 Duceilli Anthony @ 561-8705
953 Mitchell Anthony J @ 563-2999
954 Ingold Howard J @ 563-5102
956 O'Toole John G @ 561-8224
967 Abruzzese Joseph A Jr 343-3012
968 West Howard S @ 421-2222
980 Domestoy Wm @ 561-3178
983 Ford
985 Eshew E Alice @ 531-3241
978 Heidenreich John V @ 341-5167
978 Carlson Charles W 531-1161
979 Abraham Hassl J Mrs @ 561-2292
981 Towns John W @ 341-1116
985 Pistalla Andrew F @ 561-5009
RISBY AV INTERSECTS
1000 Vitale Rose Mrs @ 343-3458
1001 Lutz John W Jr @
1004 Lang John P @ 563-4457
1006 Nevedsky Anthony J @ 563-8338
1009 Heibing Alton F Mrs @ 531-9816
1015 Kamline C Margt Mrs @ 531-3568
1024 Sulayida Thos G @ 344-7875
981 Conway Marie F Mrs @ 561-1238
1102 Beattie Thos A @ 343-1226
Scheiner Wm 561-7798
1106 Greene Martin J @ 343-3584
1107 Kelly Maude E Mrs @ 341-4358
1107 Bucynzaki Joseph S @ 531-9920
1108 Haggerty Larry J @ 531-7017
1109 Gavin Thos L @ 561-6453
1111 Dietz Charles E 681-5089
1112 Janus Peter @ 341-0342
1114 Mc Beth Arth R @ 563-2149
1127 Brusco Raymond J @ 561-6475
1132 Lorenzi Valerio V 561-4175

GLASGOW ST -FROM 35 CONESTOGA AV
9TH WD

ZIP CODE 15204
MERWYN INTERSECTS
WASHERBURG INTERSECTS
2610 Babjak James @ 771-2792
2614 Duncan Charles E Jr @ 771-0623
2630*Holmes James T
2632 Kinzie Alvin G @
2633 Vacant
2637*Spangler Thos C
2643 Allen John E @ 331-8310
2644 Rodgers Thos J @ 771-6192
WYCKOFF INTERSECTS
2701 Kronz Wm J Jr @ 331-1976
2706 Herman Robt @ 331-7099
2710 De Wick Margt A @ 331-9004
2714 Scappachany John E @ 331-8966
2715 Filippelli Fannie Mrs @ 331-8986
2726 Crawley James D @ 771-5385
2748*Collins Robt C @
2760 Johnston J Ernest @ 331-8536
2762 Crooks Marie R Mrs @ 331-3743
HAMMOND ENDS
2906 Pronostato Frank D @
2908 Manfredi James A @ 331-1471
2910 Zebzansky David S @ 771-2785
2911 Graham Donald J
2913* Babjak Charles F @ 771-9644
2914*Goodwin Thos E @ 771-4531
2920 Babjak John A @ 331-0514
2923 Janokovich Leonard @ 331-2672
2924 Chokey Geo F @ 771-0678
2932 Houser Howard @
2934 White Genevieve A Mrs @ 331-3573
Whiteford Raymond C 331-0423

GLASS RUN RD (HAYS)-FROM HAYSGLEN
TO LIMITS 51ST WD

ZIP CODE 15207
227 Vacant
229 De Martino James 469-1108
231 Coppola Stella Mrs @ 462-2617
*Carroll Peter 462-9239
233 Saint Clair Milton F @ 461-0649
235 Cochran Wm K @ 461-9831
248 Cielli John A @ 461-7568
250 Verone Elis S Mrs 461-3413
254 Di Lucia James E @ 461-0751
284 Lutch Anthony F 461-1847

GLEN ARDEN DR -FROM 6536 REYNOLDS
14TH WD

ZIP CODE 15208
400 Mc Crady Charlotte D Mrs @ 361-1429
407*Riely Wm W 441-7275
408 Beckman Teresa C Mrs @ 661-1263

411 Hetherington Joseph B @ 661-0425
414 Rose Andrew J @ 661-4520
415 Benson Wm C III acct 363-3681
419 Mc Cannon Thos C @ 361-1133
426 Heinz Louise S Mrs @ 661-1085
435 No Return
EDGERTON ENDS
500 Ebbert Donald W Jr @ 441-2842
501 Thos Wm E IV @ 363-3859
504*Russ James S @ 363-3335
507 Curtis Ford E @ 661-9165
509 Sulay John A IV @ 363-5859
510 Krot Dirk A @ 361-1293
512 Clarkson Russell Jr @ 661-1224
515*Trues Clinton C 441-9622
531 Flannery Louise Mrs 661-7203
521 King Wm J @ 441-8316
522 Raisig Geo R @ 361-3894
525 Lewis Paul M @ 361-3577
530 Ketchum Carlton G @ 661-4947
531 Beal Frank S 661-4732
534 Gelatly Gertrude C Mrs @ 361-0452
537 Bowden A Bruce @ 363-6560
538 Heidenkamp Virginia Mrs @ 661-4993
540*Styan John J Mrs @ 361-3253
541 Clark Barbara Mrs 661-7627
545 Vacant
549 Mc Cullough C Haz @ 661-1263
552 Perrone Anne Mrs @ 441-5959

GLEN CALADE ST -FROM 4831 2D AV
10TH WD

ZIP CODE 15207
OSPREY WAY BEGINS
100 Bush Earl @
Paul Stephanie T Mrs
102 Blum Edw 521-1509
104 Vacant
104*Vacant
105 Hazelwood Lumber Co 421-0300
106 Gallagher Flora Mrs @ 421-9487
106*Gallagher Joan M 421-5815
108 Fitzherry James P 421-2450
110*Woods Zenobia @
1104 Hager James @ 421-6226
114 Rosbirt John R @ 422-7183
118 Hazelwood Christian Church
129 Platt Albert H 422-9121
145 Font Park W @ 421-5845
133*Bonnenberger Leo
135 Kincaid Julia Mrs @
127 Ravenscroft John @ 421-3546
139 Kramer Elmer @ 521-1790
141 Edwards James L @ 421-9027
143 Gallagher James @
145 Font Park W @ 421-7937
147 Scallie Anthony 421-0031
GERTRUDE INTERSECTS
200 Christian & Missionary Alliance Church
521-5442
201 Doyle John F @ 563-4457
203 Cavins Joseph A @ 421-8896
204 Vacant
205 Ellis Kathryn E Mrs @ 421-2949
206 Kuster Margt A Mrs @ 521-0668
207 Swagand Edw P @ 521-3687
208 Thiery John P @
Barkley Sarah Mrs
209 Kronstein Joseph J @ 521-5483
101 Helen B @
211 Szausa Adam J @
212 Vogan Charles E @ 521-6190
13 No Return
214 Kronstein Geo B 422-9382
215 Mc Donough James D @ 421-9389
215*H Mc Clinic Hunter @ 521-3671
216 Martin Charles E @ 521-3671
217 Casey Anna M @ 421-3409
217*O'Malley John P @ 421-0076
218 Vassanotto & Busi Construction Co 521-1725
Vesendy Wm J @ 521-1725
219 Baley Plumbing Co (Garage)
220 Sabo Elis K Mrs @ 421-8190
221 Vavro Robt V @ 421-4105
223 Berkins Wm J @ 421-3062
225 No Return
226 Worgan John J @ 521-4124
226*H Sculll Cath Mrs @ 421-4018
227 Murphy Ellis H Mrs @ 521-1582
228 Vacant
229 Burcott Ann Mrs @ 521-0969
231 Reynolds Richd E @ 421-6970
233 Skinner Daisy F Mrs @ 521-2582
236 Shaw Lydia B Mrs @ 421-4427
237 Maders Aug @ 421-3092
MORSE WAY INTERSECTS

GLEN CALADE ST -FROM 4831 2D AV
10TH WD

4232 Darling Wilbert @ 521-5117
4321 Shumett Abe J @ 521-6977
4324*Di Bartolomeo Anthony G @ 422-8808
4326 Mazzer Edw @ 521-1296
4328 Sigman Elmer M @ 421-4745
4329 Chaplar Rose Mrs @ 421-1643
4330 Liberman Abr @ 521-0677
4334 Lau Laurence W @ 421-6577
4336 Shapiro Gabe G @ 521-1209
4338 Hauman Edgar @ 421-7444
4337 Baas Sam @ 421-7021
4338 Wansick Bernard @ 421-9556
4339 Manning Danl G @ 422-9077
4340 Channing Stanley B @ 421-0359
4341 Silberberg Helms @ 421-2229
4342 Raycol Aaron @ 521-5513
4343 Krasnow Alf E @ 421-7198
4344*Curtin Michl J @ 521-1542

GLEN LITTLE RD -FROM 536 LORETTO RD
NORTH

ZIP CODE 15217
4226 Sculll Joseph
4237 Lubin Wm P @ 521-2270
4238 Laby Ethel Mrs @
4242 Winn Sidney E @ 521-5890
4243 Smolevitz Bernard I @ 421-3433
4244 Goldblum Charles J @ 421-2718
4247 Goldberg Wm @ 521-3905
4250*Belansky Malvyn J @
4251 Beckal Milton @ 421-7252
4254 Robinsonvitch Mitchell @ 521-8327
4255 Schiffer Dennis L @ 421-4947
4258 Forman Hyman @
4259 Conwisher Benj @ 521-7094
4262 Quaky Miriam L Mrs @ 521-0303
4265*Mc Dermott James
4266 Sisselaky Enoch A @ 421-0867
4269 Cohen Joseph @ 521-7558
4271 Goodworth Gilbert M @ 421-3441
4272 Connors Joseph @
4273 Turney John L Jr @ 421-4624
4274 Miller Saml @ 421-7939
Miller Frank
4275 Laughlin Edw J @ 521-6981
4276 Shuler S Leonard @ 521-7971
4278 Charpp Bernard @ 421-8142
4279 Morrison Arth H @ 421-7219
4280 Koch Willy O @ 521-6355
4281 Schwartz Edw M @ 521-7915
4283 Daura Andrew @ 521-0567
4284 Leader Ruth H Mrs @ 421-6588
4285 Ackerman Marviss @ 521-3503
4287 Rooney John P @ 421-1075
MINNESOTA ST INTERSECTS
4292 Buhagh Geo P @ 521-5593
4293 Clark Russell @ 521-7154
LORETTO RD INTERSECTS
4311 Herman Harry @ 521-1951
4314 Ostroff Benj @ 521-8655
4316*Belmansky Mack @ 521-8965
4318 Stein Joseph @ 521-2892
4319 Caruso Ronald E @

4320 Darling Wilbert @ 521-5117
4321 Shumett Abe J @ 521-6977
4324*Di Bartolomeo Anthony G @ 422-8808
4326 Mazzer Edw @ 521-1296
4328 Sigman Elmer M @ 421-4745
4329 Chaplar Rose Mrs @ 421-1643
4330 Liberman Abr @ 521-0677
4334 Lau Laurence W @ 421-6577
4336 Shapiro Gabe G @ 521-1209
4338 Hauman Edgar @ 421-7444
4337 Baas Sam @ 421-7021
4338 Wansick Bernard @ 421-9556
4339 Manning Danl G @ 422-9077
4340 Channing Stanley B @ 421-0359
4341 Silberberg Helms @ 421-2229
4342 Raycol Aaron @ 521-5513
4343 Krasnow Alf E @ 421-7198
4344*Curtin Michl J @ 521-1542

GLEN MAWR AV -FROM 2501 W CARBON
20TH WD

ZIP CODE 15204
2308 Allen Rodney 331-2434
2312*Henderson Mary 331-5912
2317 No Return
2322 Mc Gee Edw @ 331-4851
2334*Henderson Josephine W Mrs @ 331-0221
2338 Johnson Louise Mrs @ 331-4962
PANHANDLE RR CROSSING
ROCKYHILL INTERSECTS
2405 Francis M Mrs @ 331-0323
2405 Panhandle Sylvester J 331-0323
2408 Vacant
2411 15207
2420 Clark Willie W @ 771-0913
2421*Hammond Frank 921-7670
2428 White Agnes M Mrs @ 331-3486
2430 Vacant
2431 Vacant
2432 Cypher Ida M Mrs @ 331-4369
2433 Costanzo Thos @ 771-8276
2434 Smith Willis L @ 331-0310
Edwards Edw L Mrs 331-6866
2436 Beta Benj F @ 771-5442
2441 Hooper Les Mrs @ 331-5363
COTTEREN ENDS
2500 Mc Grebin Eleanor @ 771-1899
Mead Jean 771-4306
2502 Hooper Charles W 771-7220
2513 Guip Geo J 331-0967
2627 No Return
2643 Whyte Vincent J @
2644 Atkins Thos @ 331-3380
2654 Jones Harold @
2658 Wilson Francis W @ 331-6140
2668 Brandmarter Dominick @
2689 Brandmarter Cecilia Mrs @ 771-1858
ZEPHYR INTERSECTS
2700 Frey Paul A @
2710 Joseph J & Missionary Alliance Church
521-5442
2712 Marshall Thos L Mrs @ 331-2037
2717*Chasarik Norbert J @ 331-7632
2721 Eiler Floyd 771-4277
2722 Haffron John L @ 771-0630
2723 Tuzynski Edw @ 331-8186
2726 Buschart Clifford @ 331-5444
2728 Mc Cullough Margt A @ 771-2175
2729 Taylor James A @ 331-8593
2730 Frank Joseph W @
2736 Mitchell Phillip C @ 771-4387
2737 Corvison Mary @ 331-2724
2738 Kelvington Geo A Jr @ 331-7732
Kelvington Geo A III
NARCISUSS INTERSECTS
2743 La Scola Annie Mrs @
Anderson Edw R 771-1819
2744 Ruhl Robt A @ 771-5483
2746 Wankum Wm @ 331-9643
2747 Taylor Ralph @ 771-6549
2749 Vacant
2751 Brown R H Sons plmb 331-2198
Ruh Mary S Mrs 331-8140
2752 Myers Charlotte M
2753 Williams Geo 331-3837
2756 Grant Gertrude M Mrs 331-4051
2757 Dodson Albert E 331-2306
2758 No Return
2759 Perlich Cornelius M 331-1671
Walsh Thos
2760 Adams Ashton
2761 Ramsey James @
2762 Vacant
2763 Fry Saml @ 771-1610
2764 Klauzetta Joseph J @ 331-9570
2767*Pinay James @ 771-7646
2769 Albert Norman W @ 331-4650
2770 No Return
2773 Macoy Nelson M @
2774 Novak Edw J @ 331-7218
2775 Vacant
2777 Golobiewski James E @ 331-2928
2778 Bowers Robt @ 771-7235
2779*Beas C Wayne 331-9626
2780 Pace Orla E Mrs @ 331-3031
2781 Day Cleaning Shop 771-6575
*Leonard Rosella 771-6875
*Wannee Henry M
*Elenice John
2802 Burns Winfield D @ 331-0174
HAMMOND INTERSECTS
2806 Eyan Dorothy M @ 331-7606
2831 Reamer Geo H Jr @ 331-7379
2832 Mc Namara Michl F @ 331-6420
2835*Mc Nair Wm J @ 331-0007
2834 Wojtanek Edw J @ 771-6534
2835 Thornton James K @ 771-5618
2836 Cirilo James A @ 771-6098
2837 Cobbett Helen R Mrs @ 331-4115
2840 Shanafelt Wm R @ 771-5427
2841 Frances Andrew J @ 331-4620
2842 Clark Russell @ 771-7154
2846 Shanafelt Robt L @ 331-5479
2847 Collins Margt L @ 331-4113
2849 Shanamony John R @ 331-3292
2850 Ruszkowski John @ 331-6587
2851 Linden Raymond M @ 331-7673
2862 Vacant

IRVINE ST 1975

INTERBOBO AV-Contd
4815 Waltonbaugh Allan J @ 461-0760
4817 O'Brien Park
4818 Gross Adolph @ 462-1509
4819 DeJudas Carl 462-5398

MAYNARD INTERSECTS
1300 Mc Sorley G Franklin Jr @ 621-0833
1301 Pearman Robt C
1310 Fox John G @ 682-0372

PLAINFIELD ENDS
WOODMONT BEGINS
1400 Burnett Mary @ 621-1805
1411 Vacant
1414 Ecker Ronald D @ 683-9632

3068 Green Isaac Rev
3074 Twigg Richd W Rev 681-2585
CHEROKEE ENDS
3100 Vacant
3101 Boyd Edw @ 682-3747

60 Vacant
93 Mayor Theresa Mrs @ 521-1588
Mayor Arth J 422-7958
96 O'Black John J @

DILLER AV INTERSECTS
4902 Kenosky Wm F @ 461-4948
4907 Palford Raymond J @ 461-4341
4908 Pentin Alf J @ 462-8677

PLAPORT ENDS
1437 Caplan Hyman @ 621-2172
1443 Whitehill Robt I @ 621-1719
Whitehill John S 683-5215

BYRN MAWR RD INTERSECTS
3300 Williams Fannie M Mrs @ 682-7633
Miller Ann Mrs 681-8242
3301 Bryn Mawr Apartments

3205 Stanton W Wendell @ 681-3887
3202 Walker Geo P @ 681-2445
Mc Call Maurice H 687-7050

MOBILE INTERSECTS
4501 Hollander's Red Tire & Auto Supply gas sta
4527 Celebrity Lounge 521-9723
4532 Vilasack Auto Service 421-7600

SCORER INTERSECTS
6000 Kitchen Marck M Mrs @
6002 Scandrol Margt M Mrs @ 461-3666
6007 Pacoley Alf Z 462-6730

INWOOD ST -FROM 6827 FRANKSTOWN
AV 12TH WD
ZIP CODE 15208
806 Andrews David @
805 Adams Karen 362-9118

3204 George Saml W Rev 681-8728
3205 Ballard Herbert 621-5287
Kirkley Lindsey 687-4173
Pinckney Wm 687-4173

3215 Cunningham Betty 683-6217
BYRN MAWR RD INTERSECTS
3300 Williams Fannie M Mrs @ 682-7633
Miller Ann Mrs 681-8242

IRWIN AV -FROM 800 CALIFORNIA AV
26TH AND 26TH WDS
ZIP CODE 15212
CALIFORNIA AV BEGINS
O'HERN ENDS
TRUMAN BEGINS

LEASIDE DR BEGINS
5101 Williams J B @ 462-3066
5102 Ayoub David @ 462-2514
5023 Smith Charla H @ 461-0870

808 Ervin Giles 661-7939
809 Tillman Anna M Mrs @ 362-4244
810 Vacant
811 Lawrence Geo A @ 441-2412

3302 Moss Joseph G @ 621-7845
3303 Chapman Beasie Mrs @ 681-4376
3304 Baker John @ 682-1258
3305 Chiam Rudyard K @ 621-4419

3324 Luck David P Jr @ 621-6024
CLARISSA ENDS
3400 Buchanan Ruby L Mrs @ 682-3722
3405 No Return
3406 Jones Gertrude Mrs @

1829 Kind Elsie 231-4975
STEPS TO ROLLA BEGINS
1903 Pearson Wyatt
1905 Brockington Sophie E Mrs @
1906 Harrison Vivian Mrs @ 321-6972

LEASIDE DR ENDS
5801 Rung Jim Agns Ins & notary 462-6522
Garabak Robt J Iwry 462-0980
Vavro's Jerry Barber Shop

822 Smith Carl L 363-0664
Smith Leona 441-8291
823 Band Betty Mrs amstrs 363-4171
824 Dawson Indiana Mrs @ 361-8864

3408 Griffin Edw @ 681-4397
3409 Pettigrew Heanl @
3410 Garner James B @ 621-2225
3412 Bandy Thos E 681-1089

3415 Worthington Walter C @ 682-0491
3416 Wilson John W @ 621-6978
3421 Biggs Erwin @ 681-5596
3426 Huguley Fred L @ 681-6726

MAGINN INTERSECTS
2534 Yorkovich Joseph @ 322-8659
2536 Mule Joseph P @ 322-8319
2538 Mc Creary Edw R @ 231-7979

MULDOWNY INTERSECTS
RODGERS INTERSECTS
5804 Alion's Beauty Shop 461-4636
5808 Vacant
5804 Church Of The Nazarene 462-2824

826 Walker Henry 363-1674
Cornelia Mlk.
827 Jackson Napoleon T @ 461-8059
828 Owens Joanna R Mrs @ 361-3291

3426 Huguley Fred L @ 681-6726
Price Mable
ADELAIDE ENDS
3400 Wm Twiss B Mrs @ 441-3561
441 Cox Belle Mrs @ 461-2575

3426 Huguley Fred L @ 681-6726
Price Mable
ADELAIDE ENDS
3400 Wm Twiss B Mrs @ 441-3561
441 Cox Belle Mrs @ 461-2575

IRWIN ENDS AT MARSHALL AV
ISABELLA ST -FROM 100 FEDERAL 22D
WD
ZIP CODE 15212
RANGE WAY INTERSECTS

MC ELHINNEY AV INTERSECTS
5800 Marsh Clayton R @ 462-5389
5803 Connolly Gary 462-4402
Shamus Larry
5804 Majcher Regie R uphol @ 462-6410

829 Walker Eddie 362-8532
828 Black Walter J @ 441-1361
Pansall Anna Mrs 362-4387
IONA ST -FROM 1344 DIANA 24TH WD
ZIP CODE 15212
9 Weber Donl J 361-2687
10 Haesmer Clyde W @ 231-3676

3426 Huguley Fred L @ 681-6726
Price Mable
ADELAIDE ENDS
3400 Wm Twiss B Mrs @ 441-3561
441 Cox Belle Mrs @ 461-2575

IRIMLAND WAY -FROM 2636 CALIFORNIA
AV 26TH WD
ZIP CODE 15212
90 Guback Frank C @ 761-8318
100 Vacant
101 No Return
102 Bahjak Andrew @ 766-9437

ISABELLA ST -FROM 100 FEDERAL 22D
WD
ZIP CODE 15212
RANGE WAY INTERSECTS
12 North Side Deposit Bank (Side Ent)
14 Allegheny County Distributors Inc mtr cycles
5-5464

INVERNERS AV -FROM FAIR OAKS TO
6517 NORTHLUMBERLAND 14TH WD
ZIP CODE 15217
1300 Wimmer E H @ 681-6981
1301 Shalaberg Herbert G @ 683-1064
1306 Novick Ivan J @ 681-1957

12 Hoffman Raymond J @ 231-0260
16 Utz Charles M @ 231-6467
20 Knauer Vincent E @ 231-1273
IRVINE WAY ENDS
IOWA ST -FROM PROPERTY LINE TO
ALPENA 5TH WD
ZIP CODE 15218
EWART DR ENDS
3000 Baker Wm A cement contr @ 687-7456

3426 Huguley Fred L @ 681-6726
Price Mable
ADELAIDE ENDS
3400 Wm Twiss B Mrs @ 441-3561
441 Cox Belle Mrs @ 461-2575

IRVINE ST -FROM 112 GREENFIELD AV
5TH WD
ZIP CODE 15307
3044 Pugh Alfred L Rev @ 683-3054
3054 Glass

IRVINE ST -FROM 112 GREENFIELD AV
5TH WD
ZIP CODE 15307
3044 Pugh Alfred L Rev @ 683-3054
3054 Glass

1328 Aaron Marcus L @ 683-5300
1329 Murrer Robt M @ 683-0170
1330 Becklin Ben W @ 621-0119
1326 Crane Benl J @ 681-3933

3054 Williams Alvin B @ 682-7168
3040 Gerhard Stanley G @
3044 Pugh Alfred L Rev @ 683-3054
3054 Glass

3044 Pugh Alfred L Rev @ 683-3054
3054 Glass
IRVINE ST -FROM 112 GREENFIELD AV
5TH WD
ZIP CODE 15307

IRVINE ST -FROM 112 GREENFIELD AV
5TH WD
ZIP CODE 15307
3044 Pugh Alfred L Rev @ 683-3054
3054 Glass

IRVINE ST -FROM 112 GREENFIELD AV
5TH WD
ZIP CODE 15307
3044 Pugh Alfred L Rev @ 683-3054
3054 Glass

MONONGAHELA ST 1975

MOHRBACH ST—Cont'd

- 1648 Gilmour James @ 461-1037
1649 Maszewska Jennie L Mrs @ 461-0147
FREDANNA ST INTERSECTS

MONACA PL —FROM 812 CASSATT RD WD

- IRREGULARLY NUMBERED
ZIP CODE 15219
8 Bowles Joan 261-5185
10 Williams Sarah Mrs 381-4026

MONASTERY PL —FROM 189 MONASTERY 17TH WD

- IRREGULARLY NUMBERED
ZIP CODE 15203
1603 Minetti Theresa Mrs @ 481-7794
1623 Derrick John W 381-1079

MONASTERY ST —FROM BROSVILLE SOUTH TO E 19TH STREET EXT 17TH WD

- IRREGULARLY NUMBERED
ZIP CODE 15203
1 Dunlop Lawrence 431-8012
2 Grogan Joseph M @
2a Hucko Leo J @

MONETA WAY —FROM 910 SUISMON 23D WD

- ZIP CODE 15212
921 Carr Anna D Mrs 231-0299
Tau Thelma M Mrs 231-8244

MONITOR ST —FROM 3596 BEECHWOOD BLVD 14TH AND 16TH WDS

- ZIP CODE 15217
SALINE INTERSECTS
6113 Ambrogio Anthony R @ 422-9922
6115 Ambrogio Joseph 421-7445

6221 1/2 Oral Kory 521-6261

- 6222 Zalkowicz Hymie @ 521-1008
6223 Edith Reich 422-1250
6235 Kazni David 421-4980
6236 Conway Hanora J @ 521-2155

ISLE WAY ENDS

- 6381 Levinson Calvin L @ 421-8184
6382 Calig Ralph @ 421-2270
6383 Fries Thos G @ 521-9629

KEMPEI ENDS

- 6432 Reamy Robt F artist @ 421-1083
6434 Cohen Richd @ 521-1175
6437 Marcollo Philip @ 521-8942

MONONGAHELA ST —FROM 4400 SYLVAN AV 18TH WD

- ZIP CODE 15207
6453 Tallentire H D @ 521-7787
6455 Fleishman Abe @ 421-5077
6457 Has Cecil @ 421-1876

4400 Vacant

- MOBILE INTERSECTS
4500 Mc Nary Hamie L @ 421-8057
4502 King Steven 421-7252
4503 Pellard Thaddeus @ 421-6617

HAZELWOOD AV INTERSECTS

- 4810 Lamb Keith D 521-5080
4812 Cawley John H 421-2729
4814 Edith R Mrs @ 521-4294

MONROE ST —FROM DANUBE TO 3400 RIDGWAY 5TH WD

- ZIP CODE 15213
HANCOCK INTERSECTS
3363 Carnevale Rose Mrs @ 621-2414
Carnavale Roberto
3361 Colletto Louis A @ 521-7369

MONTEANA ST —FROM 4120 FRANKLIN RD 26TH WD

- ZIP CODE 15214
14 Maldon Francis L @ 931-4705
AMOS WAY INTERSECTS
18 Neff Edw C @ 931-4953

135 Duvonovic Anthony A @ 931-0479

- 141 Eyrh Josephine Mrs @ 931-1889
145 Mc Clone Anthony R @ 931-1886
146 Clubinowski Rachel F @ 931-5494

MONTECLAIR ST —FROM MC CASLIN TO 1118 GREENFIELD AV 19TH WD

- IRREGULARLY NUMBERED
ZIP CODE 15217
GRAPHIC BEGINS
TELSA ENDS
502 Beaver Wm @ 471-9949
504 Busch Thelma Mrs @ 521-0269

HAZELWOOD AV INTERSECTS

- 4810 Lamb Keith D 521-5080
4812 Cawley John H 421-2729
4814 Edith R Mrs @ 521-4294

MONROE ST —FROM DANUBE TO 3400 RIDGWAY 5TH WD

- ZIP CODE 15213
HANCOCK INTERSECTS
3363 Carnevale Rose Mrs @ 621-2414
Carnavale Roberto
3361 Colletto Louis A @ 521-7369

MONTEANA ST —FROM 4120 FRANKLIN RD 26TH WD

- ZIP CODE 15214
14 Maldon Francis L @ 931-4705
AMOS WAY INTERSECTS
18 Neff Edw C @ 931-4953

ORTH SIDE DEPOSIT BANK
FREE CHECKING ACCOUNTS — FREE PARKING
NO MINIMUM BALANCE
100 FEDERAL ST., PITTSBURGH, PA. 15212
RT. 19 and INGOMAR RD., PITTSBURGH, PA. 15237



FOR YOUR BEST ADDRESS USE ZIP CODE

STYLAN AVE 1975

W SYCAMORE ST-Contd
306 Griffin Mary A Mrs @ 481-7672
307 Patricia Carmine @ 381-5350
308 Boucher Charles 481-1059
310 Boyd Nevin S @ 481-4732
311 Delaney Lucy A @ 481-8036
313 Brill Mae S @ 381-1666
314 Vacant
315 Petraglia Anna Mrs @ 481-3845
317 Nancy's Beauty Shops 481-6040
318 Loeffler Nancy M Mrs @
318 Engel Phillip W @ 481-2739
320 Wright Anna Mrs
322 Lancia Gilbert F @ 381-3885
323 Vacant
BERTHA INTERSECTS
ULYSES INTERSECTS
506 Nieder M Ella Mrs @ 481-0203
MERRIMAC ST INTERSECTS
AMABELLE ST INTERSECTS
BINGHAM ST INTERSECTS
OLYMPIA ST INTERSECTS
HALLOCK ST INTERSECTS
LABELLE INTERSECTS
MERIDIAN INTERSECTS
1215 Rawsthorne Della H @ 381-2852
PETERMAN WAY INTERSECTS
ONEIDA INTERSECTS
1316 Von Hedemann James C
1317 Legun Thos J @ 481-1049
1318 Tuttle Raymond M @ 381-1150
1319 Miller Martha J Mrs 381-1801
1320 Vacant
1322 Keeser Russell L 481-5320
1324 Longtin Mary Mrs 481-6024
1326 Caruso Thos 381-0922
1328 Raitly Lawrence E @ 481-3971
FLYMOUTH INTERSECTS
1401 Eddy Richd C @ 381-1162
1401 Pallantine Geo @ 481-5614
*Gogelien Wm
1402 Igenfritz Marie E @ 481-2634
1403*Fummore Raymond A 481-1612
SWEETBRIAR INTERSECTS

SYLVAN AV -FROM SYLVAN AVENUE
BRIDGE TO #01 HAZELWOOD AV 18TH
WD
IRREGULARLY NUMBERED
ZIP CODE 16207
7 Dave's Auto Body auto body repr 421-8055
9 Sedlak Michl @ 521-3619
11 Feneck Anna M Mrs @ 421-7635
13 Vacant
15 Saltzman Kenneth G @
19 Leek Green @ 521-4587
21 Matecka Julia Mrs @ 421-2631
WALDECK BEGINS

MONONGAHELA ST BEGINS
4470 Vacant
4488 Gibson Mary @
4488 Johnson Wm E @ 421-5134
4500 Morton Ruth
4500* Edwards Leon @ 521-2087
4502 Lewis Augustine F Mrs @ 421-3815
4512 Mc Tier Roosevelt 422-9182
4519 Vacant
4521 Gilliam James @ 521-9657
4529 Rice Luther @ 521-4740
4531 Dillard Paul M @ 421-5478
4535 Love Allen @ 521-1023
4541 Furcron Clarence @ 521-2037
4602 Moore Thomas J
4610 Pender Wm @ 521-2882
4612 Brevington Jesse J @
4614* Chandler Mary 421-0386
4618 Mariner Bowell M
4618 Meadows John P 421-6174
4630 Vacant
4632 Vacant
4637 Vacant
4644 Vacant
4650 Vacant
4653 Vacant
4654 Gores Henry gro 521-5573
4655 Doyle John J @ 421-7710
4656 Williams Roger @ 421-4373
4662 Vacant
4664 Wiley Ludwig D Rev @ 521-4506
4666*Parker Jasper
4668 No Return
4670 Parkins Geo
4672 Vacant
BERWICK ST INTERSECTS
4701 Reid Leonard E
4706 Rakosky Frank S @ 521-1018
4706 Rice Isaac M @ 521-2870
4708 Wallace John @
4710 Hunter Dolores M Mrs @ 521-6636
4711 Blus Roy @ 521-3810
4712 Dobb Franklin D @ 521-2962
4714 Rice Isaac @ 421-6619
4722 Toley Kenneth J @ 421-8051
4724 Parnell Saml
4726 Parnell Saml @ 421-9661
4728*Snow John
4734 No Return
4736 Chambers Frank
4738 Gladstone Elmer Sch (Side Ent)
4740 Scott Marva L
4742 Mc Clung Gladys Mrs 521-7198

SYLVANIA AV -FROM BOGGSTON AV TO
#00 BELTZGROOVER AV 18TH WD
ZIP CODE 15210
4 Daniels John H @ 481-5434
5 Diggs John L @
6 English Oris L Mrs @ 481-5882
7 Culbertson Emma G Mrs @ 481-5219
8 Carter Geo H @ 481-2979
9 Butler Ernest @ 381-4084
Washington Lance
12 Ray Lee J Mrs @ 381-2669
14*Austin Ester @
15 Powell James A @
17 Thompson Mattie M Mrs drmrkr @ 481-3378

18 Basanti John A @ 481-5178
20 Osborne Ella Mrs @ 481-5304
24 Awwar Martha H Mrs @ 481-5589
26 Woods Amy Mrs @ 481-6449
28 Johnson Lloyd V @ 381-5288
29 Bellahover Rod & Gun Club 431-9971
32 Miller Barbara A Mrs @ 381-2908
35 Lucas Roland C @ 481-4442
36 Harris Lee A @ 381-1521
37 Thomas Melvin D @ 481-6210
38 No Return
40 Lewis Thelma Mrs @ 381-9286
41 Thompson Robt @ 481-4839
42*White Frank
46 Bianchi Elvira @ 481-0570
48 No Return
50 Wade Kenneth L @ 481-9381
52 Hobson Josephine Mrs @ 481-1216
56 Essex Leanna Mrs @ 481-6288
58 Kates Harvey
TAFT AV INTERSECTS
61 Vacant
62*Clark Corintha
62 1/2 Vacant
63 Vacant
64*Johnson Claudia
65 Walker Wm B @ 481-1069
66 No Return
67 Wallace Percy C @
68 Hall Johnnie M Mrs
69 Vacant
70 Mc Gee Georgianna
72 Strother Armour D 481-6714
73 Davenport Wadsworth T @ 481-2387
74 Vacant
75*Simms Bernice
76 Vacant
77 Caldwell Jessie Mrs @ 381-9650
78 Walker Wm B @ 481-1069
79 Shells Robt L @ 481-2735
80 Wright Ollie L @ 381-5928
81 No Return
82 Brown Geo W @ 381-2018
83 Stevens Caroline Mrs
83 Crawford Lilly Mrs
83 Johnson Early 381-8781
84*Allen Charles M
85 Smith Robt T Jr @ 481-3225
86 Vacant
87 Thompson Edw R @ 381-6130
88 No Return
91 Ivory Wm L @
92 Lewis* Grocery 381-2072

MONTOOTH INTERSECTS
100 Saint Paul A M E Church 431-2166
Saint Paul Day Care Center
104 Banks Marie C Mrs @ 481-5393
Griffin Dorothy Mrs 381-7850
107 Vacant
108 Samson Dolores J @
No Return
110 Moore Ellis Mrs @ 481-4941
112 Avinger Leon F @ 481-3808
114*Greenwood Luke
116 Vacant
Rear No Return
120 No Return
GEARING AV INTERSECTS
DELMONT AV INTERSECTS
200 No Return
202 Bright Willa M Mrs @ 481-0494
204 Moore Charlotte R Mrs @ 481-0389
206 No Return
208 Trent John P @ 481-3545
210 No Return
213 Saunders Albert @ 381-2281
214 Luggins Edw M @ 481-2155
216 Dorcas Lewis B Jr @ 381-5330
217 Jackson Joseph E @ 381-6453
218 Lewis Alex @
219 Patterson Miami Mrs @ 381-7703
222 Carter Cornelius Rev @ 481-0849
Carter Denise 621-9681
223 Harris Beatrice Mrs 381-1906
224 Vacant
225 De Von Carl M @ 481-2089
226 Thacker Frank W @ 481-9203
228 Vacant
231 Fowler Vivian Mrs 381-2327
234 Matthews Donald T 481-0962
No Return
235*Rivers Selina @ 481-6169
236 Hughes Parker L @ 481-4387
No Return
237 Williamson Harvey J @ 481-0336
239 Moore Bertie E Mrs @ 481-8643
*Maye Ida
HABERMAN AV INTERSECTS
300 Brown Theresa A Mrs @ 481-1288
302 Brooks Cecil B @ 381-7303
304 Donna Cleona M Mrs @ 381-1763
306 Haynes Clyde H @ 481-1906
314 Johnson Bernice Mrs
316 Lewis Ruth Mrs @ 481-3624
*Goins Delman 381-5418
320 Eley Burlin L @ 481-1209
322 Davis Anthony A @ 481-2898
324 Strubling John E 481-1031
328 Johnson Rudolph V @ 481-9794
329 Walker Eddie @ 381-0349
330 Kelley Exel @ 481-4892
331 Pryor Wm A
332 Cunningham Florence Mrs 481-4798
333*Marin Margt Mrs 481-9214
333 No Return
334 Morton Harry J @ 381-3807
336 Davis Lawrence C @ 381-5786
337 Hammond Cephas S @ 481-5152
338 Jackson Andrew @
340 Highgate Joseph W @ 481-5850
342 Congregation Of Yahweh The
343 Vacant
345 Finery Calvin @ 381-9807
Washington Lillian D Mrs 381-1421
ESTELLA AV INTERSECTS
400 Redman Evg J @ 481-9037
401 Pierce Sybilla M Mrs drmrkr @ 488-0782
402 Dobb James @ 481-1050
403 Griffin Pearl L @ 381-8884
404 Walsh Wm H @ 381-2657
405 Vacant
406 Radford Alma Mrs @ 481-3236

507 Parker Josephine 381-4202
*Anderson Mark 481-8969
No Return
412 Myles Clarence A @
413 Morton Clarence @
Morton Linda
414 Gull Rudolf J @ 381-9037
420 No Return
422 Baines Finley G 381-2738
423 Jones John @
505 Melvin @ 481-7457
425 Williams John @ 481-5719
426 Dunmore Booker T @ 381-6811
480 King John @ 481-5727
432 Stevens Harry R @ 381-8979
434*Yates Dolores
CURTIN AV INTERSECTS
512*Cocharn Lealie
513*Tyler Janice
514 No Return
Rear No Return
515 Edgar John @
516 Heinen Alf A @ 381-2837
517 Ridding Elsie @
Petrusch Mary E
518 Thompson Joseph @ 481-5457
519 Smoot Elmer S @ 381-6575
Smoot Elsie E 381-8882
521 Forney Bernadette E Mrs @ 481-9123
522 Krostyne Louise Mrs @ 481-7368
524 Lowden Newton @ 481-8051
525 Vacant

SYRIAN ST -FROM ARLINGTON AV TO
DONLEY 14TH WD
ZIP CODE 15210
110 Majeskie Richd P @ 481-2644
118 No Return
180 Rudolf Edw A @ 481-2127
160 Vacant
KOZELL INTERSECTS
SPRING ENDS
ZARUBA INTERSECTS
215 Buchinger Phoebe E Mrs @ 481-6883
HOLLIS BEGINS
703 Gordon Edmond E trucking @
HOLLIS ENDS
DANIELS ENDS
GOLTZ BEGINS
707 Ghee Wm @ 381-5034
710 Davis Margt Mrs
712 Hector Lewis E @ 381-8510
713 Dobbie Chas A
715 Prime Douglas H @ 381-0885
717 Johnson Florence M Mrs @ 381-6156
FRAMPTON AV INTERSECTS
800 Corbin John A @ 481-7574
801 Dennis Robt F 481-4023
Rear Gray Jacqueline
805* Crawford Carl
Rear Vacant
807 Sailer Bryant Jr @ 381-4911
808 Stevenson Robt E @ 381-5721
BIGGER INTERSECTS
902 Benson Henry J @ 481-2715
904 Baker John @
907 Hatcher Albert G @ 481-6075
908 Garner Garfield G @ 381-7643
911 Heck Charles @ 481-0455
Rear Brown
912 Bryant Geo @ 481-2456
914 Edwards Fred T @
915 Vacant
916 Moody Willa T @ 481-2338
917 No Return
918 Jones Sandy @ 481-0252
922 Brooks Dennis O @
924 Mc Cray Frank @ 381-4496
934 Thacker Sadie E Mrs @ 481-3107
MONTOOTH ST INTERSECTS

TALCO ST -FROM 166 WATSON BLVD
16TH WD
ZIP CODE 15214
3424 Petri Peter @ 321-7266
3428 Vacant
3432*Baker Amelia @ 321-9140
TAMELO WAY -FROM S BEATTY I
NORTH OF BAUM
5916 Agency Cosmetic Inc (Rear Ent)
5950 The Garden Restr (Rear Ent)
5934 D J's Lounge (Rear Ent)
5936 Roth J & Co (Rear Ent)
TANGENT WAY -FROM ENTERPRISE TO
5TH AVENUE EAST 12TH WD
ZIP CODE 15206
6521*De Vaughn Keith 363-8769
TANNEHILL ST -FROM 1634 WEBSTER AV
3D WD
ZIP CODE 15219
*Denney Max 471-9387
*Morris Benj
*Hill Roosevelt
*Watkins Henry
*Gaines Clarence
Frazier Chas
3 Vacant
Rear Vacant
WYLLIE AV INTERSECTS
4*Brady Andrew 281-0997
16*Brown Kenneth
18 Austin Linda
19 Vacant
20*Claybourne Janet 391-1421
21 Vacant
22 Powell Warren 471-2752
24 No Return
26 Vacant
28 Vacant
30 Vacant
32*Payne Jim 232-3024
35 Harris Inell Mrs 281-2164
61 Vacant

7936 Green Turner L
7937 Allen Sadie M Mrs @ 241-3657
O'Kelly James 731-0633
7938 Sanders Donald V 243-4449
Harris Carrybell Mrs 731-6326
7939 Francisco Frank @ 241-8622
Bowman Eugenia smatra 241-8622
7940 Gaddis Mary E @ 371-8109
Allen Rufus 371-9194
7941 Moorer Ernest H @ 242-6558
7942 Washington Albert J @ 241-3877
7943 King John R 242-2524
Howard Grace 371-1148
7944 Cloway Herbert C 371-2816
*Johnson La Vern 242-0893
*Green Karen

TAFT AV -FROM BOGGSTON AV TO
MONTOOTH 18TH WD
ZIP CODE 15210
INDUSTRY INTERSECTS
201 Vacant
209 Shaw Eug @ 481-6691
212 Sanders Frank @
CLIMAX INTERSECTS
301 Bey Fred @ 381-6941
305 No Return
307 Williams Eunice Mrs 481-0465
309 Richardson Dorothy Mrs
BRICE WAY BEGINS
315 Coleman Charles C @ 481-6833
LAFERTY AV INTERSECTS
502 Turner Robt @ 381-5962
506 Gardenhier Frank I @ 481-1413
508 Allen Clippson @ 481-1012
512 Vacant
518 Sellers Marion L @ 481-5063
SYLVANIA AV INTERSECTS
806 Duncan Earl @ 481-2498
608 Vacant
SCHUCK WAY INTERSECTS
619 First Church Of God In Christ 481-8726
701 Richardson Wm @
703 Gordon Edmond E trucking @
705 Saunders Joanne 481-6596
707 Ghee Wm @ 381-5034
710 Davis Margt Mrs
712 Hector Lewis E @ 381-8510
713 Dobbie Chas A
715 Prime Douglas H @ 381-0885
717 Johnson Florence M Mrs @ 381-6156
FRAMPTON AV INTERSECTS
800 Corbin John A @ 481-7574
801 Dennis Robt F 481-4023
Rear Gray Jacqueline
805* Crawford Carl
Rear Vacant
807 Sailer Bryant Jr @ 381-4911
808 Stevenson Robt E @ 381-5721
BIGGER INTERSECTS
902 Benson Henry J @ 481-2715
904 Baker John @
907 Hatcher Albert G @ 481-6075
908 Garner Garfield G @ 381-7643
911 Heck Charles @ 481-0455
Rear Brown
912 Bryant Geo @ 481-2456
914 Edwards Fred T @
915 Vacant
916 Moody Willa T @ 481-2338
917 No Return
918 Jones Sandy @ 481-0252
922 Brooks Dennis O @
924 Mc Cray Frank @ 381-4496
934 Thacker Sadie E Mrs @ 481-3107
MONTOOTH ST INTERSECTS

head Pruet-Schaffer Chemical Co paint mfrs
771-2000
101*Latona John P 331-2783
200 Saint Vincent De Paul Rectory 331-5638
201 Bigley Herman S 771-1826
202 Saint Vincent De Paul Roman Catholic
Church 331-5538
203 Mohney Lewis 381-5836
213 Resataritis John
WALNUT BEGINS
POPULAR WAY BEGINS
214 Urban's Cldg
215 Traylor Madeline Mrs
217 Wilson James G 331-0750
Rear Harding Harry J
219 Charters United Presbyterian Church
301 Stanley Harry @ 331-1514
307 Porta Elmie Mrs @ 771-3626
Mc Chesney Fredk
309 Ford Francis L @ 331-3145
CALEDONIA AV INTERSECTS
312 Vacant
313 Beniz Josephine M Mrs @ 381-4039
314 Letozia Julia A Mrs 771-3465
Naab Hazel M 771-5916
315 Golash M E 771-5837
316 Soka Cath Mrs @ 381-6139
318 Bilusausky Varonias Mrs 331-1749
320 Taiber Fred 771-1543
322 Barker Ronald
RADCLIFFE INTERSECTS
400 Vacant
401 No Return
402 Ewalt Alvina M Mrs @ 331-1375
403 Kirk Dorothy Mrs 331-3852
404 Vacant
405 Zabela Stanley J @ 331-8756
406 Minor Carrie J Mrs
UNNAMED WAY INTERSECTS
408 Keenan Charles S @ 331-5159
409 Vacant
410 Donnelly Patk J @ 331-3247
411 Vacant
412 Mc Clain Charles L @ 771-0506
414 Emery Paul P @ 771-0544
STAFFORD INTERSECTS

TACOMA ST -FROM 568 ROSEDALE 13TH
WD
ZIP CODE 15208
7917 Thomas Ann @
7918 Apartments
Vacant
7919 Worthy Ruby L Mrs 242-6462
7920*Wright Lena 242-2550
*Tipton Sarah
7921 Childs Wm @ 242-9449
7922 Holt Willie M 242-7099
7923*Millicent Betty J 243-3820
CRESSY WAY ENDS
7924 Page Rosetta
7925 Brown Woodrow @ CH3-7659
7926 Dennard Fred L @ 371-4857
7927 Fitzpatrick Inahnael @ 242-5515
7928 No Return
7929 Elton Eug
7930*Shelton Jesse 242-3618
Smith James
7931 Edman Harry K @ 731-8688
7932 Bey A Martin @ 242-1842
7933 Richardson Andrew @ 371-7230
7934 White Betty 243-1439
7935*Nalls David 243-4311
*Martin David H

7936 Green Turner L
7937 Allen Sadie M Mrs @ 241-3657
O'Kelly James 731-0633
7938 Sanders Donald V 243-4449
Harris Carrybell Mrs 731-6326
7939 Francisco Frank @ 241-8622
Bowman Eugenia smatra 241-8622
7940 Gaddis Mary E @ 371-8109
Allen Rufus 371-9194
7941 Moorer Ernest H @ 242-6558
7942 Washington Albert J @ 241-3877
7943 King John R 242-2524
Howard Grace 371-1148
7944 Cloway Herbert C 371-2816
*Johnson La Vern 242-0893
*Green Karen

TAFT AV -FROM BOGGSTON AV TO
MONTOOTH 18TH WD
ZIP CODE 15210
INDUSTRY INTERSECTS
201 Vacant
209 Shaw Eug @ 481-6691
212 Sanders Frank @
CLIMAX INTERSECTS
301 Bey Fred @ 381-6941
305 No Return
307 Williams Eunice Mrs 481-0465
309 Richardson Dorothy Mrs
BRICE WAY BEGINS
315 Coleman Charles C @ 481-6833
LAFERTY AV INTERSECTS
502 Turner Robt @ 381-5962
506 Gardenhier Frank I @ 481-1413
508 Allen Clippson @ 481-1012
512 Vacant
518 Sellers Marion L @ 481-5063
SYLVANIA AV INTERSECTS
806 Duncan Earl @ 481-2498
608 Vacant
SCHUCK WAY INTERSECTS
619 First Church Of God In Christ 481-8726
701 Richardson Wm @
703 Gordon Edmond E trucking @
705 Saunders Joanne 481-6596
707 Ghee Wm @ 381-5034
710 Davis Margt Mrs
712 Hector Lewis E @ 381-8510
713 Dobbie Chas A
715 Prime Douglas H @ 381-0885
717 Johnson Florence M Mrs @ 381-6156
FRAMPTON AV INTERSECTS
800 Corbin John A @ 481-7574
801 Dennis Robt F 481-4023
Rear Gray Jacqueline
805* Crawford Carl
Rear Vacant
807 Sailer Bryant Jr @ 381-4911
808 Stevenson Robt E @ 381-5721
BIGGER INTERSECTS
902 Benson Henry J @ 481-2715
904 Baker John @
907 Hatcher Albert G @ 481-6075
908 Garner Garfield G @ 381-7643
911 Heck Charles @ 481-0455
Rear Brown
912 Bryant Geo @ 481-2456
914 Edwards Fred T @
915 Vacant
916 Moody Willa T @ 481-2338
917 No Return
918 Jones Sandy @ 481-0252
922 Brooks Dennis O @
924 Mc Cray Frank @ 381-4496
934 Thacker Sadie E Mrs @ 481-3107
MONTOOTH ST INTERSECTS

TALCO ST -FROM 166 WATSON BLVD
16TH WD
ZIP CODE 15214
3424 Petri Peter @ 321-7266
3428 Vacant
3432*Baker Amelia @ 321-9140
TAMELO WAY -FROM S BEATTY I
NORTH OF BAUM
5916 Agency Cosmetic Inc (Rear Ent)
5950 The Garden Restr (Rear Ent)
5934 D J's Lounge (Rear Ent)
5936 Roth J & Co (Rear Ent)
TANGENT WAY -FROM ENTERPRISE TO
5TH AVENUE EAST 12TH WD
ZIP CODE 15206
6521*De Vaughn Keith 363-8769
TANNEHILL ST -FROM 1634 WEBSTER AV
3D WD
ZIP CODE 15219
*Denney Max 471-9387
*Morris Benj
*Hill Roosevelt
*Watkins Henry
*Gaines Clarence
Frazier Chas
3 Vacant
Rear Vacant
WYLLIE AV INTERSECTS
4*Brady Andrew 281-0997
16*Brown Kenneth
18 Austin Linda
19 Vacant
20*Claybourne Janet 391-1421
21 Vacant
22 Powell Warren 471-2752
24 No Return
26 Vacant
28 Vacant
30 Vacant
32*Payne Jim 232-3024
35 Harris Inell Mrs 281-2164
61 Vacant

head Pruet-Schaffer Chemical Co paint mfrs
771-2000
101*Latona John P 331-2783
200 Saint Vincent De Paul Rectory 331-5638
201 Bigley Herman S 771-1826
202 Saint Vincent De Paul Roman Catholic
Church 331-5538
203 Mohney Lewis 381-5836
213 Resataritis John
WALNUT BEGINS
POPULAR WAY BEGINS
214 Urban's Cldg
215 Traylor Madeline Mrs
217 Wilson James G 331-0750
Rear Harding Harry J
219 Charters United Presbyterian Church
301 Stanley Harry @ 331-1514
307 Porta Elmie Mrs @ 771-3626
Mc Chesney Fredk
309 Ford Francis L @ 331-3145
CALEDONIA AV INTERSECTS
312 Vacant
313 Beniz Josephine M Mrs @ 381-4039
314 Letozia Julia A Mrs 771-3465
Naab Hazel M 771-5916
315 Golash M E 771-5837
316 Soka Cath Mrs @ 381-6139
318 Bilusausky Varonias Mrs 331-1749
320 Taiber Fred 771-1543
322 Barker Ronald
RADCLIFFE INTERSECTS
400 Vacant
401 No Return
402 Ewalt Alvina M Mrs @ 331-1375
403 Kirk Dorothy Mrs 331-3852
404 Vacant
405 Zabela Stanley J @ 331-8756
406 Minor Carrie J Mrs
UNNAMED WAY INTERSECTS
408 Keenan Charles S @ 331-5159
409 Vacant
410 Donnelly Patk J @ 331-3247
411 Vacant
412 Mc Clain Charles L @ 771-0506
414 Emery Paul P @ 771-0544
STAFFORD INTERSECTS

TACOMA ST -FROM 568 ROSEDALE 13TH
WD
ZIP CODE 15208
7917 Thomas Ann @
7918 Apartments
Vacant
7919 Worthy Ruby L Mrs 242-6462
7920*Wright Lena 242-2550
*Tipton Sarah
7921 Childs Wm @ 242-9449
7922 Holt Willie M 242-7099
7923*Millicent Betty J 243-3820
CRESSY WAY ENDS
7924 Page Rosetta
7925 Brown Woodrow @ CH3-7659
7926 Dennard Fred L @ 371-4857
7927 Fitzpatrick Inahnael @ 242-5515
7928 No Return
7929 Elton Eug
7930*Shelton Jesse 242-3618
Smith James
7931 Edman Harry K @ 731-8688
7932 Bey A Martin @ 242-1842
7933 Richardson Andrew @ 371-7230
7934 White Betty 243-1439
7935*Nalls David 243-4311
*Martin David H

LITE Insurance Co. JOHN N. MOUGANIS C.L.U. AGENCY TEL. 81-8775 15 East Gateway #3 Pittsburgh 15222 THE WAY OF Getting Accurate Information Quickly A Time Saver - A Money Maker For Every Business Let Us Show You How Office

CHANCE WAY 1970

Trans-American Collections, Inc.

The Name To Rely On For Fast Low Cost Collection Service

108 NELBON AVE., PITTSBURGH, PA. 15235



PHONE: 371-2922

CENTRE AV--CONTD KENTLWORTH APTS--CONTD

614 NO RETURN
615 VACANT
616 ROBERTS BLANCHE B MRS
702 SORRELL JOHN L 362-0812
703 KATZMAN GEO 362-6552
704 JACOBY AARON 661-8489
705 KNETZ STEWART F
706 MILLER WM S 441-5859
707 MADANICK SAML 441-8353
708 VACANT
709 HILL ARTH
710 VACANT
711 VACANT
712 SCHWARTZ DAVID
713 GOLDWEBER J 362-2234
714 GREEN BLANCHE MRS
715 VACANT
716 VACANT
717 KLEIN BENJ 362-2269
801 CORDELL J M
802 ARONSON MATT 362-2241
803 LEV SIDNEY
804 FREEDMAN SELMA S MRS
805 KRAUSS SAM L 362-5361
806 HOFFMAN REBECCA
807 MC GLADIGAN WM J
808 SIMON MINNIE 441-7083
809 ZABANOW JOHANIA
810 WERNER JOSEPH M
811 CHABAN EMANUEL L
812 TALENS MAX 362-8762
813 VACANT
814 COOK E 661-5340
815 VACANT
817 VACANT
901 SCHECHTER P J 361-2344
902 NEUWEYER F L JR
903 HOLLINGER MARY B
904 FOSTER ARNE 661-3092
905 HEFRUP SAUL 661-6348
906 NO RETURN
907 LINDSAY ETHEL B
908 TALENBY YVONNE
909 WEBSTER JANE M 441-6765
910 NO RETURN
911 CANNON ANNE E
912 VACANT
913 NEVINS JEAN 361-7924
914 MC KEOWN MAX 361-6416
915 KRESS SYLVAN 363-2156
1001 VACANT
1002 ALPERN EVA R 661-2830
1003 MILLER SADYE 441-3899
1004 KANGRICH FRANK D
1005 FRANKSTEIN JOSEPH V
1006 FRIEDMAN MANIE L
1007 VACANT
1009 SHAPIRO MORRY
1010 LEVINE JEROME 361-5051
1011 MARCOLIS JOSEPH G
1012 BARBALAT BESSIE
1013 LESSER IDA E 441-0278
1014 STEPT ABE 661-4124
1015 LIPSITZ LOUIS 441-2166
1016 VACANT
1017 NO RETURN
STREET CONTINUED
5722 COCA-COLA BOTTLING CO
5723 BIEMAN S
5731 SHAN APARTMENTS
581T PRESTON ELWOOD 661-0759
1 YARDING J 362-7046
2 COPPER WANDA
3 SULLIVAN LAURA V 441-4550
4 LINDO JON C
5 BUTLER THED R 362-2939
6 CACOVICH MARGT L 362-4018
7 JONES VIOLA
8 KEPPER FRANCIS 361-3202
9 VACANT
10 COREY ANNE 361-2453
11 KELLY REGINA E
12 SPRINGER MARY L 361-6804
5739 UNITED ELECTRIC MOTORS
5741 UNITED MERCANTILE CO OF PGH COMMERCIAL COLLECTIONS 363-0001
5743 PITTSBURGH ALLIED FABRICATORS INC 661-9700
5800 MOJDEL JOSEPH C (WHESE) 441-0340
5801 BASKING M A (PARKING LOT)
5803 MOTIVE PARTS CO OF PITTSBURGH AUTO PARTS 441-1000
5820 LIBERTY INC (PARTS & SERV DEPT) 362-3366
5845 MORRIS LUMBER & BUILDERS SUPPLY CO 661-5970
5850 GENERAL WRECKING CO (WHESE) 362-2600
5870 HAUGH & KEENAN STORAGE & TRANSFER CO (WHESE) 661-6700
5875 G & S INC ADV DISPLAYS 362-1400
5879 HAUGH & KEENAN STORAGE & TRANSFER CO (WHESE) 661-6700
5880 HAUGH & KEENAN (WHESE)

CENTURY AV - FROM MC BRIDE AV NORTH TO NOLLMILL 31ST WD
---ZIP CODE 15207
---WAY INTERSECTS
5420 FALCE GARY M 461-8390
5426 SIMMONS HARRY J 462-1345
5427 MORNBACH ROBT G 461-8906
5498 TINA STEVE 462-2641
5508 BROWN ANDREW J 461-7285

5511 WILLINER GED W 462-7304
5515 MALONEY WALTER J 461-4389
5523 MALONEY MICHL R 462-6570
5550 KERNS JAMES F 461-3256
5600 LEBANK JOHN 461-2316
5606 SEAMAN STEVE 462-2765
5607 ABELS JAMES R 461-6853
5610 MAYBURY ROBT C 461-0019
---COSMOS BEGINS
5707 OBRINGER BLANCHE L MRS 461-2641
5721 PORTER THOS J 461-0150
5723 MC ELHINNY JOHN B 461-2642
5727 MC ELHINNY EARL B 461-2642
5739 CHOREY JOHN 462-2411
5741 MC ELHINNY LOUIS V 462-1558
5747 GALVIN WM 462-0615
5753 LINDINGER SUNDIE MRS 461-7334
5803 LONZO JOHN J 462-1290
5814 WARDEN JOHN A 462-5650
5821 SARI EDW 462-8785
5901 LAKNER JACK D 462-4223
5904 MORGAN JOHN F 461-1064
5911 LENZKE HBS 462-2468
---NAUGLE ENDS
---PLACID ENDS
---NOLHILL ENDS

CEREDJ WAY - FROM PROPERTY LINE TO ECKERT 27TH WD
---ZIP CODE 15233
---KETCHUM INTERSECTS
---PAULA WAY INTERSECTS

CERES WAY - FROM 60 BELTZHOODER AV 18TH WD
---ZIP CODE 15210
610 HENN LESTER R 321-2311
612 LAURIE MARIE E MRS 431-6657
---MILLBRIDGE INTERSECTS
724 REPERT RUTH E MRS 461-1244
726 PANNER ANNA S MRS 481-1989
730 BOWEN HOMER L 481-2796
733 VACANT
735 BAKENELL DONALD R 481-4623
739 SCHWALM FRANCIS 481-3613
743 NO RETURN
---ALLEN INTERSECTS
809 JOHNSON JAMES E 381-8221
839 HOFFMAN CLARENCE V 381-3813
840 TUCKER ROBERT G 481-7084
734 NO RETURN
846 VACANT
848 VACANT
851 VACANT
---EMERALD WAY INTERSECTS

CERISE ST - FROM 4477 CHERRYLAND 26TH WD
---ZIP CODE 15214
4442 DLUGOSKI RAYMOND L 461-5649
4443 KRONISER RAYMOND M 461-5657
4449 KAVECKI ANTHONY H 931-5977
4455 VACANT
4456 ZAHREN JAMES C 931-7353
4461 LESLIE CHARLES 931-5826
4461 AMICONE JOHN J 462-1955
4462 KRONISER NORRMAN J 461-1955
4467 KAROVICH ANDRE A 461-1955
4473 GEISLER LOUIS J 931-3890
4478 HERSH ALD D 931-5826
4503 KOBEL GED 931-7438
4506 BOEHM CARL T 931-7266
4509 YUDOVITZ SLAVI M 931-3962
4512 CREESE T CHALMERS 461-2755
4513 WACKER HOWARD G 931-2755
4518 LCDZOVY GED 931-4950
4519 POTETZ JOSEPH J 931-4236
4524 LUCAS HAROLD G 931-7769
4525 WOLF HELEN T 931-1651
4528 DRASKOVICH MATTHEW J 931-6277
4529 BILLETER GLENN J 931-6277

CESSNA WAY - FROM 215 44TH 9TH WD
---ZIP CODE 15201
---SERVICE WAY INTERSECTS
4405 JASTREBSKI STELLA 682-0229
4405A KOLB WM 683-0519
4406 LAZEBEKI EDW P 681-6190
---SERVICE WAY BEGINS
4406B KATZMAN MARGT A MRS 681-0766
4408 BOVY'S CLUB OF PGH (REAR ENT) 681-0766
---45TH ST INTERSECTS

CHALFONT ST - FROM 701 MONTGOUTH 18TH WD
---ZIP CODE 15210
104 STROTHER ROSA E MRS 461-4758
106 TUCKER JAMES A 481-7229
108 HICKMAN HARRY A 481-7229
110 FARRINGTON MARY MRS 481-3142
COBES OLIVE
EDMONDS WALTER B 431-8021
111 JONES ROY K 481-7876
113 JAMES JORDAN J 361-2108
114 JOHNSON WM H 481-1656
115 NO RETURN
118 LEFRIDGE WM K 381-5909
120 JAMES JR 481-214637
---GEARING AV INTERSECTS
132 SAUNDERS WENDELL S 421-5175

134 JACKSON GLEN D 381-6618
136 ROSS WM 431-3595
138 STANISLAWCZYK CHESTER K 481-9999
140 RECTOR MARY E MRS 481-9999
142 BEY LAURA MRS 431-1497
144 BEY LAURA MRS 481-0084
BEY ROBT 381-9272
---DELMONT AV INTERSECTS
250 SOUTH WAB BAPTIST CHURCH
201 BEULAH BAPTIST CHURCH 431-3324
207 FELTZ MINNIE B MRS 481-0415
REVES GEORGIA F MRS 381-7755
208 HUNT EDITH MRS 431-6414
209 MC DANIEL WILLIANN T MRS 481-1785
210 HARRIS FRANK 381-7367
213 KING CHARLES F 481-5806
215 LEE CHAMM 431-5205
218 EVANS BARON 431-5205
220 WATKINS FRANK S 481-0878
222 ROBINSON LAMAR L 481-0202
224 WILSON WILLIS JR 481-7530
225 WOTEN LETA D MRS 481-1779
REAR FORBES A
226 CLARK RONALD 481-6423
228 RUE WILSON 481-6423
229 EVANS ESTELLE MRS 481-3182
230 WATKINS FRANK S 481-0878
231 PORCHE AUGUSTA B MRS 381-7627
232 CREE HARRY 481-6223
233 POOLE GED C 481-6223
234 JOHNSON LOUD F 481-1785
WALLACE MARIE MRS 481-1785
236 GORMAN MARTIN A MRS 481-2319
237 MARTIN JOSEPH H 381-7719
238 LEE CHAMM 481-4634
---HABERMAN AV INTERSECTS
300 MOORE ELIZ E MRS 381-9837
301 VACANT
302 HASDEA JOSEPH 381-7312
303 DOWNEY LEO EVELYN MRS 381-6957
304 LIT'S BEAUTY SALON 381-9380
305 WILLIAMS ARTH B 481-8401
306 WATKINS FRANK S 481-0878
307 BARBOZA SUZANNE L MRS 481-8505
310 HASDEA VINCENT 431-5071
311 TRAVIS ABRAHAM W 431-6143
312 TRAVIS W M 431-6143
314 VASTRIB STANLEY
315 WHITE WM 481-0285
320 BECKM CHAS 481-1785
461-6119
321 HOWE PEARL M MRS 481-7315
323 JOHNSON ROBT B 481-1495
327 WILSON ALLEEN MRS 381-3932
329 GIDDENS VENNIE L 481-7093
330 JORDAN ODESSA G MRS 381-5608
333 GEASE WM D 481-2952
334 FICHI JAMES R 481-4274
WEDER WM E 381-2512
335 POWELL CLIFFORD W JR 481-1955
340 DAVIS HILTON 381-8766
341 MC GEE EZEKIEL 381-5196
342 WILLEY F 431-1466
345 KING JOE L 381-1580
347 NO RETURN
---ESTATE AV INTERSECTS
400 ROBERTS ERIC 431-5084
401 CLAYTON H J 431-2086
402 ERDE SUSIE L MRS 400 JUANITA MRS 481-1179
REAR HOV BERNICE MRS 481-8571
405 SACK JOHN J 431-6932
407 RAMSEY RODERICK D 431-9178
411 SENHOUR FRED D 381-6289
413 GANT WILHELM 431-4054
414 NELSON PATTERSON 431-4054
415 SHAW MARGT MRS 416 SMITH JOHN B 416 HODGE WYSSUS A 420 CHEATHAM CORA MRS 431-8660
423 CHRISTIAN CHARLES 481-2697
WILLIS WOODROW JR 481-8913
424 CHRISTIAN FRANK 431-1013
REAR WILLIAMS LEO M 481-1044
425 WILLIAMS JAMES 381-9453
426 VACANT
427 MALONE JAMES F 481-5863
428 VACANT
429 ADAMS CLEFFEV H MRS 481-5830
430 KAECHER CLARENCE W 381-0161
431 FINK JOHN M 431-7025
432 TALIAFERRO DANA 431-2043
434 COSTER LILLIE MRS 381-4340
435 SEWELL WM 431-3880
436 RALEY GARLEY 481-0719
437 DRY GOODS AND NOTIONS SAUTTER FLORA H MRS 381-1155
---CURTIN AV INTERSECTS
502 VACANT
504 GALLAUGHER CAROLYN J 506 VACANT
510 GRANT GLORIA J 481-7664
SMITH EDNA L 381-5516
REAR VACANT
513 DYER ELLEN 481-6319
---BERNARD INTERSECTS
516 MAGWOOD WM P 481-6172
517 FRENCH BETTY M MRS 381-0973
518 FRENCH JAMES E 481-3342
520 GUNTHER HARRY A 381-5531
522 VACANT
523 WATKINS JOSEPH T 381-9250
524 VACANT
526 SHERIDICK SAM 381-7982
529 NO RETURN

CHANCE WAY - FROM SYLVAN TO PROPERTY LINE 15TH WD
---ZIP CODE 15207
4509 CONN ROY 521-6302
4511 JAMES JR 521-4637
---MOBILE INTERSECTS
4545 PARKER EDITH E MRS 421-4294
---TULLYNET INTERSECTS
4627 JONES JAMES 421-6183

4628 SAMUELS HENRY J 521-2708
4629 WILLIAMS T DAVID 421-0561
4630 PULTON LILLIE M MRS 421-6689
4631 WOODS RONALD
4632 EDITOR JOHN H 521-8137
4633 DAVIS GOROTHY MRS 521-2411
4634 HOSTON HAROLD E 421-0496
4635 FLUCKER NORA MRS
4636 CARTER HELEN L MRS 421-6023
4637 RICH ELLIS 521-8536
4638 VACANT
4639 FELDER HATTIE MRS 521-1773
4640 AKSAR ALI 421-4092
4641 RAINMAKER CHRISTAN
4642 GIBSON JOSEPH 421-9435
4643 MILL LEONORA MRS 521-4699
4644 THOMPSON SOL 521-8187
4645 TAYLOR AMANDA MRS 4647 GRAKE THOS 421-6578
4648 BELL WAE B MRS
4649 TAYLOR HERMAN
4650 VACANT
4652 BUTLER ALBERTA W MRS
4654 FREEMAN EMMA MRS
4656 PARDI MICHL F 421-7123
4658 WOODS MARIE MRS 421-3296

CHANCERY LA - FROM 121 1ST AV 1ST WD
---ZIP CODE 15222
114 LANDAU BROTHERS BUILDING CO (SIDE ENT)
118 VACANT
CHAPEL WAY - FROM ROPE WAY TO GALVESTON AV 22D WC
---ZIP CODE 15233
840 VACANT
841 VACANT
CHAPIN ST - FROM 3733 WEIER 26TH WD
---ZIP CODE 15214
149 PHIL HOWARD II 931-5473
BECKETT WM 931-2934
230 SICHTECH ALBERT R 931-0440
242 NEIDAUER GEORGE J JR 931-3096
251 SUPERIOR GARDEN G MRS 931-2403
253 SUPERIOR RANDON P
257 WATTS CHARLES W 931-0347
258 KAUFFMAN WALTER P 931-4125
265 HANCKERICK ANDREW 931-4125
271 BILENSKI CARL J
274 PUGLIANO JOHN F 931-2098
313 KRYANEK RAYMOND F
331 931-5097
354 GRANT JAMES N
357 REED GED A 931-5436
358 MARTY VINCENT C 931-4699
375 FRAZIER THOS H 931-6338
378 WHEBER EDW C 931-4638
385 GREER GREGORY T 931-5824
---CHELSEA INTERSECTS

CHAPLAIN WAY - FROM 9 TECUMSEH 15TH WD
---ZIP CODE 15207
5002 SMITH THOS L
5004 METZGER
5006 ANNANIO DIANNE MRS 5008 RAYMOND J 421-7820
5009 LADNER ANNA B MRS 5012 MAHAL CAC PAUL
5010 SLODZOTZ JOHN 521-5760
5011 SMITH MARGT MRS 521-2395
5016 SMITH CLIFFTON L
5018 HARVILLA STEPH 521-7695
5020 GOCHRAN WM F
5021 PALLOTTA JAMES D 421-9549
5023 THORNTON IRMA S MRS 521-0137
5025 ANDERSON JAMES 421-3803
5027 COTTER JAMES W 521-1687
5029 SARCOONE ANTOINETTE M MRS 521-4361
FRUSCELLO MATHIE MRS 421-7542
---PATH WAY INTERSECTS
---ELIZABETH S INTERSECTS
5108 PERIS JOHN E 421-4881
5110 LAMONT CHRISTY 521-4689
5112 CASIMAN HERVIN E 421-7542
5114 LANNONE FRANK J 421-9278
5116 BOWSER JOHN W 521-6671
5118 NALEPA JOHN 521-4671
5120 DZURICH GED W 421-1023
5122 LASLO JOSEPH S 521-2659
5124 LUCHAKI MARY MRS 421-7799
5126 HOFMAN EDW C 521-6902
5136 KENNEDY HOWARD J 5138 FOX CHARLES P 521-0831
5139 MOONEY JAMES E 421-0280
5140 BUTLER ED P 421-8139
5141 MOONEY JAMES E 421-0280
5142 PERETIN JOSEPH A 421-6747
5144 PARRAS ELIZ MRS 521-7846
5146 BRUNDY EL D MRS 521-7846
5148 VACANT
5150 MC WHEENONS GERTRUDE 521-0468
5152 MC NAIR ROSS J 421-4581
5154 LACOVINO ANTONIO 421-4581
5156 MC NEY ANDREW P 421-5391
5157 BERTA JOHN M 521-8346
5159 KORENSKI MICHL 521-3368
5161 JANNYER JOHN M 521-9080
5166 MATI52 STEPH 521-6495
---COURTLAND INTERSECTS

CHATSWORTH ST 1970

126

CHARTIERS AV - CONT'D
 3004 MAZIE ELEANORS DYERS
 CLEVELAND DOROTHY MRS
 771-4875
 3006 GIFT SHOPPE THE
 ---ADDON INTERSECTS
 ---UNIVERSITY INTERSECTS
 3100 APARTMENTS
 1 COPELAND MIRIAM
 2 WATER D
 3 BAKER LARRY 331-4651
 4 LUSTER GEO
 5 NO RETURN
 3104 SHERADEN LAUNDROMAT
 331-3556
 3106 SMITH'S GRILL 331-9184
 SMITH EDW 331-6802
 3111 RICHARD'S BARBER SHOP
 331-2344
 3112 STOVER DOROTHY J 331-4090
 3112 WILHEM DONALD 331-6450
 3114 RALPH'S PHARMACY 331-3650
 3117 HULLEN ANDREW
 3122 PETE'S SHERADEN TAVERN
 771-5439
 3124 DONATELLI PETER • 771-5439
 3126 GERALDI ANTHONY •
 3127 CASASANTA RALPH • 331-2999
 3129 STONER ELVA V MRS 331-1108
 3129 MC LAUGHLIN MARGT MRS
 331-6833
 3128 GEIS CAFE 331-9269
 KHALIL DELORES MRS
 771-4940
 ---HUXLEY INTERSECTS
 ---HOOVER BEGINS
 3131 BRIANT RICH D DENTIST
 331-4871
 WEISMA BERTHA • 331-2835
 3133 ROEDLER NELLIE
 3144 PAULL'S SERVICE STATION
 331-9833
 ---MUTUAL BEGINS
 ---SUTHERLAND ENDS
 3154 UNGER ANDREW J • 771-3111
 ---PRITCHARD BEGINS
 ---FULLER WAY ENDS
 ---FAIRDALE ENDS
 ---ALLENDRIDGE BEGINS
 3198 B & F BEAUTY SHOP 331-1343
 3200 DEUSER SUPERETTE GRO
 331-5929
 ---SUMMerville BETTY MRS
 CROWLEY JOHN D
 ---FURNACE ENDS
 3222 SEIBERT'S ATLANTIC SERVICE
 STANTON RICH D 9265
 ---KELVEN BEGINS
 ---JEFFERS BEGINS
 3225 ZIRCKE GUSTAVE R 331-5613
 3233 JESSUP RALPH N • 331-6350
 3236 COOK JOHN
 3246 JONES OLGA MRS
 3250 PASTIR JAMES M 771-4917
 3406 POALE ZEDECK CEMETERY
 ---ISABELLA INTERSECTS
 3447 SIMMONS JAMES L REV •
 331-7446
 ---HUXLEY INTERSECTS
 ---GETTING ENDS
 ---ELLOPIA ENDS
 3505 ABBOTT G • 331-9544
 3507 ANDRES CLINTON • 331-4649
 3509 PATTON FREEMAN • 771-3174
 3510 FORD LOUIS M •
 3513 JOYNER TIMOTHY • 331-3819
 ---ALRA WAY ENDS
 3514 HARRISON JACK H • 331-9453
 ---ELLOPIA BEGINS
 3530 SALTER CARL M • 331-7768
 3538 MATTHEWS MARK J • 771-1669
 3540 BROWN ANNA • 771-4203
 ---ISOLINE ENDS
 ---OLTMAN INTERSECTS
 3603 LEFERER J • 331-8772
 3609 FERRELL JOHN • 771-4582
 ---CENTRAL INTERSECTS
 3619 EBB MARCELLA MRS 331-4181
 3621 WHITE LILY BAPTIST CHURCH
 771-1231
 3631 WILLIAMS ELIJAH 331-7128
 ---HARLOW BEGINS
 3656 SMALL G • 331-4917
 3662 HORNE JOHN • 331-6009
 3668 ARDUS JOHN 771-2310
 3672 PATTERSON LUCIUS •
 331-1604
 3676 PERKINS CLARENCE E •
 771-3697
 3682 HILTON ROBT 771-6095
 3686 LANGFORD WILLIE D 771-5679
 3692 BAILEY DEXTER JR 771-4943
 3696 GLOVER ANNA •
 ---KRUPP ENDS
 3702 MC KINLEY MELVIN M •
 331-0486
 3708 SCHNEIDER VINCENT A •
 331-5294
 3711 WILLIAMS WENEFEE •
 331-5294
 3715 BAILEY G ALVIN • 331-9777
 3717 JEFFRY G • 331-9677
 3727 WISE LEROY F • 771-6171
 3729 AMBROSE BERNARD W •
 331-9011
 3731 FLEISHAKER JOHN C •
 331-9011
 3735 CRONE JOHN JR • 331-3902
 3741 VACANT
 3755 FLEISHAKER CHARLES •
 331-4897
 ---PICKETT WAY BEGINS
 ---MIDDLETOWN RD INTERSECTS 144
 ---SUTER BEGINS
 3799 CHARTIERS ELEMENTARY
 SCHOOL 331-4740
 3798 GAWORSKI CLEMENT S •
 3800 MALONE JOHN J •
 3804 SCHOWENSKI JOSEPH •
 ---EVRE WAY INTERSECTS
 3808 BADISH ANNA • 331-0479
 3809 SIMPSON ELIZ MRS •
 331-7481
 3812 KOCAY JOSEPH W • 331-7915
 3813 STRAPAC ANDREW L •
 331-0796
 3816 KOSIAR ALEX • 331-0898
 3819 MC GLAUPHIN LOUIS M •
 331-2883
 3820 BOHANS PAULINE MRS •
 331-5670
 3821 FALLON W J • 331-9819
 3824 KACSUR FRANK J • 331-5920
 3825 WALSH THOMAS E • 771-4615
 3828 DUDASH STANLEY G •
 3829 BELK JACK T •
 ---MERLE ENDS
 3832 DUDASH WALTER J •
 3836 OLES ROSE • 771-2014
 3840 WILLIAMS CARL W 771-4819
 3842 WINGAP WALTER 331-9027
 3842 CHEZ VITO'S BEAUTY SHOP
 331-8100
 3844 MOSIS GMS 331-9871
 3848 WINGAP MKT GRO 331-4621
 TENACE CHURCH OF GOD THE 231-9723
 ---WIND GAP AV INTERSECTS
 3852 VACANT
 BRADY ANNA M MRS •
 331-1802
 3947 HELL ROCCO L • 331-7741
 3950 CRIVELLI JAMES P •
 771-0932
 ---HAVEN INTERSECTS
 3968 MEDWID STEVE • 331-4716

3979 CENIC JOHN • 771-3118
 3980 SCHRAMM FRANK J • 331-9865
 ---CLYMER INTERSECTS
 ---HENSON INTERSECTS
 ---NAYFAIR INTERSECTS
 ---TAND AND INTERSECTS
 ---EDMORE INTERSECTS
 ---BEECIE INTERSECTS
 ---CHATEAU ST -FROM OHIO RIVER 2
 EAST OF BEAVER AV 21ST WD
 ---ZIP CODE 15233
 FT FV MARION READY-MIX INC
 (YDS)
 ---RIDGE AV ENDS
 701 CARDWELL ELECTRIC SUPPLY
 322-8031
 714 COLEMAN CABLE & WIRE CO
 (LOADING ENT)
 720 PGM WLDG & FORGE CO
 723 NAIL CASSET CO (SIDE ENT)
 ---REEDSDALE INTERSECTS
 800 GULLO JOSEPHINE M 321-4471
 802 LUGAR JOSEPH P
 810 VACANT
 ---WESTERN AV INTERSECTS
 900 LOCKHART W D BAR & GRILL
 900 VACANT
 912 POWER PIPING CO (WHSE)
 ---HOPKINS ENDS
 914 KIMMAY PLACE RESTR
 231-9288
 ---MODRUFF WM G • 231-9288
 916 VACANT
 918 NICK'S TAVERN 231-9688
 ---WALLEN INTERSECTS
 920 BROWN NICHOLAS •
 231-9688
 920 BROWN FRANK P • 322-4086
 922 VARACALLI JAMES A 321-1686
 ---PAGE INTERSECTS
 1002 KEITH WM P 321-1973
 1004 VACANT
 1008 DANVER EDW 322-1794
 1010 MC GUIGAN ELIZ MRS •
 321-1511
 1012 ZELLARS RAYMOND 231-4104
 1014 GARPING GROCERY •
 DARPINO MICHELINA MRS •
 321-1778
 ---FAULEY WAY ENDS
 1016 VACANT
 1018 VALENTINE FRANCIS D
 321-0916
 ---NORTH AV INTERSECTS
 ---HAMILN INTERSECTS
 1100 VACANT
 1112 VACANT
 1114 WICKS RICH D • 321-1239
 1116 NO RETURN
 1122 NO RETURN
 1122 NO RETURN
 1126 NO RETURN
 1128 VACANT
 1200 NO RETURN
 ---STEDMAN INTERSECTS
 1300 NO RETURN
 1306 PLYMOUTH APARTMENTS
 BSMY
 1 VACANT
 2 CASH MIRIAM E MRS
 3 VACANT
 4 NO RETURN
 5 NO RETURN
 6 NO RETURN
 7 TURNER LEON 322-2527
 9 YOUNG JOSEPH F 321-9814
 10 GRASSE ROBERTA
 11 STEVENSON DOROTHY MRS
 12 ERMINE STELLA MRS
 13 COE MARY E 322-0452
 14 NO RETURN
 15 NO RETURN
 16 VACANT
 ---PENNSYLVANIA AV INTERSECTS 114
 1402 SONNETT EDW 321-9778
 THOMAS JOHN 321-0769
 BADZIOCH EDW 321-9566
 GALLOWAY
 1406 JACK'S CHATEAU BAR &
 CIGARETTES 321-9764
 HENCHAR JOHN A 321-9764
 1410 NO RETURN
 1414 WEBB THOS J 321-4040
 1420 EMICH MARION MRS •
 231-5808
 1422 MC KEITH R CHARLES R
 322-0254
 1424 NO RETURN
 1426 NO RETURN
 ---LIVERPOOL INTERSECTS
 1502 SNOYER EILEEN CO
 231-3100
 1506 LEONARD LENA MRS •
 322-0967
 1508 MC BURNAY HERMAN •
 322-3971
 FAUB BARBARA 322-7920
 1510 TALOTTA HARR 322-0673
 1512 GAUSMAN HARRY JR •
 231-4139
 1514 LEDDON FLORENCE
 WEINGOLD RICH D
 1516 HASBROCK ENNA 321-2752
 1522 MANCHESTER HOUSE OF
 NEIGHBORHOOD CENTER ASSN
 ---FRANKLIN N INTERSECTS
 ---RUSH ENDS
 1616 MOORE LEON 231-4193
 1618 POWELL JOSEPH 322-7804
 1620 WITTMER EDW J • 322-8147
 1622 GRAY CORINNE MRS 231-0941
 1624 KUNNEL HERBERT
 WIEGORSKI THEO
 1626 MILNER ELIZ A MRS •
 321-5988
 ---JUNATA INTERSECTS
 1700 PILGRIM BAPTIST CHURCH
 1708 GLEEN PATRICIA MRS
 351-7079
 1712 GOFFIN SARA MRS
 ---LAKE ENDS
 1714 JUGOVICH KATH MRS •
 NEELY CORA C MRS 231-4907
 1716 HUNTER CHARLES J • 231-6045
 1728 CHATEAU BEER INC DISTR
 231-1200
 ---COLUMBUS AV INTERSECTS 115
 1810 SCAFFIDI MARY MRS •
 322-3821
 ---WAGNER INTERSECTS
 1814 KAPELY DOLLY • 321-1509
 1816 BOWEN DONNED 322-3919
 1818 BOWEN DONNED H LESTER
 1820 COLEMAN HERBERT • 321-0391
 1822 CHURCH OF GOD THE 231-9723
 ---ADAMS INTERSECTS
 1900 PITTSBURGH SAW & KNIFE
 REPAIR CO 231-1766
 1902 GROVES MRS 322-9330
 1904 VACANT
 1906 TOBEIS JOHN
 1908 VACANT
 1910 VACANT

---BELDALE ST INTERSECTS
 1914 MARTIN MAUDE S MRS
 1916 CRONIN MARGT E 231-6584
 1918 VACANT
 1920 VACANT
 1922 VACANT
 1924 VACANT
 1926 VACANT
 ---NITON INTERSECTS
 2010 VACANT
 ---HOFFMAN INTERSECTS
 2016 VACANT
 2020 VACANT
 2022 COMMERCIAL PLASTICS &
 SUPPLY CORP 231-2212
 ---BLEVINS BEGINS
 ---ZIP CODE 15219
 CHATHAM ST -FROM BIGELOW BLVD
 TO 805 5TH AV 2D AND 3D WDS
 ---ZIP CODE 15219
 CHATSWORTH ST -FROM PROPERTY
 LINE TO 131 FLOWERS AV 15TH
 WD
 ---ZIP CODE 15207
 4325 PRILLA EVA MRS •
 4334 BYNUM J D 421-8055
 4337 GUDRENE LORRAINE MRS •
 421-8960
 4339 CHATMAN JOHN B 521-5833
 4342 BRICK MILDRED 421-7714
 4354 CHILES WILLIE L MRS •
 521-3333
 4367 ANDERSON WM H • 521-6309
 4400 JOHNSON THOS J • 521-4466
 4402 DORRE FRANK M • 421-0001
 4402 PAYNE JAMES H • 521-6833
 4403 DENT AUDREY MRS •
 4407 FREEMAN JAMES • 421-5831
 4409 BELL ROSSIE 521-3494
 4411 BELL JETTIE MRS •
 4413 VACANT
 4415 BROWN LOUIS W • 521-7419
 4417 ANDERSON JOHN • 521-3391
 4419 BROWN HENRY M • 421-6216
 4426 PERRY WALTER 521-5111
 4433 HINES EDGAR • 421-0345
 4434 MC BRIDE WEDLOW •
 4435 FENSHING JOHN 521-4170
 4440 DIXON WM E • 421-3425
 ---MOBILE INTERSECTS
 4500 CARTER
 4501 VALENTINO BERNARDO •
 421-9133
 4502 HAYES THOS C 521-1510
 4502K JOHNSON HERMAN J REV
 4504 GRACE CORNELIUS
 4504K KNOX EVELYN MRS •
 521-5211
 4506 WILLIAMS JETTIE
 4515 ETRIDGY JACK 521-2476
 4518 DIERDENS DONALD 421-4680
 4518 APARTMENTS
 2 OF HANLON JOAN
 3 VAN BUREN CHARLES A
 4 VACANT
 5 DI PIETRO ARMANDO A BLDG
 CNTR 421-2666
 4519 CYPRYCH FRANK S
 CYPRYCH THEO
 4521 HEDEN HELEN S MRS
 521-0899
 4521 CRITTENDON FOSTER •
 4523 MUNDEN OMEGA MRS •
 421-9239
 4525 TAYLOR JOHN H • 521-1409
 4527 JONES FRANK • 421-6862
 4528 HUNTER JOHN • 521-5211
 4531 COSBY JOSEPHINE MRS
 521-5551
 4533 NO RETURN
 REAR HAYS REGINALD K •
 4534 VACANT
 4535 WRIGHT CHARLES E REV
 4537 HAZELWOOD DAY CARE CENTER
 521-5233
 SAINT JOHN'S EVANGELIST
 BAPTIST CHURCH MRS 521-1397
 4545 JOE'S MARKET 521-9934
 OWENS HILARY MRS 421-2872
 ---TULLYNET INTERSECTS
 4603 HARBURJAK EDW 421-4596
 4605 O'LEARY JOHN J • 521-6222
 4607 KLINOVICH PETER W •
 4609 PURNELL SAM L
 4611 PASCO STEVE •
 4613 POLISCHAK JOSEPH •
 421-1923
 4615 AMORINE JAMES • 521-5426
 4617 MURRAY JOHN B • 521-5652
 4618 TILLMAN DELIA MRS 421-6701
 4621 JOHNSON THEO • 421-6916
 4622 BUSH SARAH MRS 421-6822
 4623 BROWN THOS J • 421-6822
 4624 SHOKER KATY M
 4630 FITZGERALD WATT • 421-0938
 4632 GIBSON CHARLES R •
 421-9473
 4633 MILNER JAMES • 521-6711
 4635 BENNETT RUSSELL • 521-6441
 4636 SMELTON EUG JR • 421-1935
 4637 CONLEY THOS R • 421-3059
 4639 CHILDS LOUIS CH • 421-1787
 4640 SHELTON THEODORE MRS •
 421-8117
 4642 BANKS WM S
 4645 AVRETT WM 521-3198
 4646 BERRY MARY
 4648 WILLIAMS LILLIE A •
 4649 VAUGHN CLARENCE • 421-4007
 4650 MITCHELL BARBARA J
 521-5596
 4700 LEWIS PLAYGROUND CENTER
 4715 HAZELWOOD LODGE NO 486
 LOYAL ORDER OF MOOSE
 521-9735
 4724 VALENTY IRON WORKS
 STRUCTURAL IRON WKS
 4726 COOPER WALTER MRS 421-6362
 4727 EDINGER IRENE
 4729 BREEN JAMES W 521-5954
 4730 KIVACK STEPH MRS 421-4487
 4731 SAINT ANN'S ROMAN CATHOLIC
 CHURCH
 4732 CAMPUS REGIS J
 4735 DISMACHEK FRANK N REV
 4736 TOKOS A HELEN 421-5142
 4738 BAER DELVER
 4740 MARTIN DELORS
 4742 DICKSON MARGT F MRS •
 421-1128
 4744 ZSAK GEO • 521-0937
 ---OSPREY AV BEGINS
 4746 VACANT
 ---HAZELWOOD AV INTERSECTS 227
 4814 NO RETURN
 4814 WILLIAMS IRVIN D
 4815 VACANT
 4816 GREASER RAYMOND D •
 4817 MADAGALNA ALF JR •
 521-8486
 4819 COOPER ARTH

4819 SAVAGE JOHN R • 421-7496
 4820 VARADI GEO F • 521-4364
 4821 SHERMAN AGNES • 421-5053
 4822 KUMPERDA FRANCIS L •
 521-2382
 4824 WALDRON ANNA J MRS •
 521-1938
 4826 MANNING LOUISE MRS •
 521-0894
 4827 GUERCIO THOS • 521-4398
 4828 MATHEW HELEN E MRS •
 4830 CHARR JAMES J • 421-9014
 4832 STEINER PETER • 521-5356
 4834 PETERS ELIZ MRS •
 SHIRLEY JOHN R •
 4836 VACANT
 4840 VACANT
 4842 JASKO JOHN J 521-8139
 ---MARS DEN BEGINS
 ---ZIP CODE 15208
 6900 RHODES ROBT JR • 362-7919
 6904 BRIDGES WILLIE L •
 441-0564
 6906 RHODES ROBT • 361-4195
 6908 O'STINE JOHN H • 441-6643
 6914 PARKER JAMES J • 361-1853
 6916 HADDIX JAMES • 441-7532
 6918 JENNINGS PAUL O • 362-2431
 6921 BETHLEY MRS •
 6923 VACANT
 6926 HADDIX JAMES T • 651-8266
 6926 HADDIX BRADY 441-4348
 6931 ROY JEANNETTE MRS •
 6933 DURANT MARY MRS 361-3629
 6935 VACANT
 6937 MEKINS JAMES
 6939 LEACH YURISAN • 362-3226
 6941 VACANT
 ---MURTLAND AV N ENDS 376
 7001 FARRISH ELDRIDGE
 441-1542
 7003 SANDERS TRUCKING CO
 363-8144
 7007 NIXON JULIUS E
 7009 TAYLOR JACK H JR 361-4741
 7011 BARRIEN HENRY L • 441-3147
 7013 BARKER HENRY
 7018 MOODY MC KINLEY PLSTR •
 361-5835
 7020 VACANT
 7022 THOMAS THOS L • 441-1451
 7024 WITEN JAMES • 361-2680
 7025 CRANDALL -MC KENZIE DRY
 CLEANERS 441-5390
 RUBENSTEIN GERALD
 7026 SMITH ROBT A • 362-2036
 HENDERSON INC (GARAGE)
 7030 LINCOLN RD E 362-6785
 7031 NELSON NANNIE M MRS •
 661-4871
 7032 CHEVRIER IDA MRS •
 441-7948
 FARRIS THEL L 441-7948
 7033 JENKINS ROBT L RUG CLN •
 361-6921
 7035 WRIGHT FRED 363-0386
 7037 BURNS WM L • 661-3386
 7038 BROWN ALBERT • 362-2448
 7039 MILSON CLINTON R •
 661-6774
 7042 SKELEN EDW K •
 7044 ALTENBAUGH SARA MRS •
 362-3841
 7046 WALSTON JOHN H • 441-7060
 7047 SHEFFIELD'S CATERERS
 441-8725
 7047 SHEFFIELD OLLIE A •
 361-8725
 7048 JACKSON WENDELL M •
 261-5551
 7050 FURCHES THOS J 362-4870
 7051 WILLIAMS MARY MRS 362-1797
 7053 GRIFFITH ROBT A
 7054 CHANSON WM H • 362-4919
 7057 JOHNSON EMORY
 7059 JOHNSON GLORIA • 361-1385
 7061 LINDSAY MARIE Z MRS BEAUTY
 SHOP 361-7674
 ---LANE AV N INTERSECTS
 ---ZIP CODE 15206
 7102 BAGGS WM • 371-5610
 7104 MILLER ALLEN L • 371-1833
 7106 MILLER ALLEN L • 371-0389
 7108 BYNUM JOHN
 7114 MORSE L FLETCHER L
 241-3644
 7146 CAIN EBBIE • 371-0210
 ---ZIP CODE 15214
 CHAUNCEY DR -FROM 2401 BEDFORD
 AV 5TH WD
 ---ZIP CODE 15219
 2405 BEDFORD DWELLINGS APTS
 111 CROWDER ABE 682-1084
 112 WHITE WILBUR
 113 EARLY MILDRED G MRS
 621-3238
 114 STURDIVANT ROSALEE MRS
 621-8733
 115 WILLIAMS MATTIE J MRS
 621-8679
 116 MC BEE ELMER W 681-2290
 2407 APARTMENTS
 105 HALL FLORENCE
 106 DIEGO ELIZ MRS 686-7825
 108 MURRAY MARGT D 621-6842
 108 GRAVELEY MARY MRS
 681-4311
 109 MADE VIVIAN MRS
 681-4311
 110 BAILEY IDA C MRS
 621-3825
 2409 APARTMENTS
 117 GLINTON ALBERT P
 621-2869
 118 ARTHUR WM
 119 STOTTS RAYMOND R
 681-1336
 120 WALKER GEORGETTA MRS
 121 LOVING LOUISE J MRS •
 621-2986
 122 JOHNSON CLIVIS R
 621-7374
 2411 APARTMENTS
 123 HODGE CHRISTINA MRS
 124 JEFFERSON ARNOLD
 125 JEFFERSON ETHEL E MRS
 681-2567
 126 HANSMAN ALLIE MRS •
 682-0589
 127 STEVENSON AMANDA MRS
 681-1128
 128 WASHINGTON PEARL E MRS
 682-0787
 2421 APARTMENTS
 135 GREEN MARY MRS
 136 JOHNSON FLORENCE MRS
 681-4256
 137 BUTLER BETTY L MRS
 138 RICHARDSON BETTY MRS
 681-0456
 139 BURCH JOSEPH 683-1521
 140 FOSSETT ROSA MRS
 681-3788
 2423 APARTMENTS
 129 BANKSTON ANNA MRS

GLADSTONE ST 1970

WAMPLING KOPPERS BUILDING 436 7TH AVE., PITTSBURGH, PA. (15219)

214

GIFPIN AV (MT OLIVER)-CONTD

302 ZILINSKAS VINCENT • 431-5202
 303 CLEMENS HOWARD F • 431-4379
 KLJSE MARTHA 381-1996
 304 HIPS STELLA S MRS • 431-7722
 305 HARTUNG RALPH E • 381-1366
 308 ANDERSON CLARA MRS • 481-1661
 BERCHER JOHN L 481-1661
 309 HOFFMAN JOHN T • 431-0814
 310 SCHULTZ BERTHA K MRS • 381-3516
 311 SHAM JOHN E • 431-3172
 CARROLL JOSEPH 381-1797
 312 ZEILER HARRY H • 431-1123
 315 RITSON JAMES J • 431-2030
 SELL BETTY J MRS • 431-2030
 ---TRAVERSE AV INTERSECTS
 400 HENNING SAM J • 481-5605
 401 LAMANA AUG JR • 481-5605
 402 PATTERSON ALICE F • 381-5939
 403 LYONS JOHN J • 381-6049
 404 KNOBEL MARGT MRS • 381-6049
 405 CANCELLA JOHN S • 481-8635
 407 JOHNSON DONALD R • 481-1707
 408 HELD HERMAN • 481-7978
 409 MC QUILLAN ROBT G • 481-8953
 GIELAROWSKI EDW S 481-8953
 410 MOELLER BLANCHE E MRS • 381-1101
 411 CONRAD RALPH E • 481-7342
 414 CARLAW PETER J • 381-2296
 STREYLE THOS M 481-6015
 ---HERVEY ENDS
 500 LIPPERT ELMER H • 381-8710
 501 GREUDA ANTHONY J • 431-1965
 502 DENDER WILBUR W • 381-8994
 503 KRAPP MARTIN J • 381-8994
 504 TOUBO HENRY R • 481-0152
 505 KRONENBERGER THOS H • 481-3644
 506 ARCHER LAURA M MRS • 381-4676
 KIRKE MARY A MRS
 507 SCHULTZ FRANCIS J • 381-0101
 508 POLJAK NICHOLAS T • 381-1627
 509 MASON ROBT A • 381-1370
 510 HOLZER RONALD E • 481-3953
 511 HULLIHAN JOHN R • 481-3953
 512 STEIN CHARLES H • 481-5838
 WELDING ANNA M MRS
 513 LETTKUS LAWRENCE S • 431-8696
 514 ENGEL JOHN T • 431-0663
 515 HARTHORNE ALBERT A • 381-3024
 516 REED GEO E • 381-3192
 517 DAILEY HARRY R • 481-2983
 518 HERRLE JOHN P • 431-0985
 519 GLESSNER NORBERT N • 481-2626
 520 ORZECZOWSKI TEDDY J • 481-2447
 521 HERRLE FRANCIS L • 481-2447
 522 GORSKI SOPHIE MRS • 431-5470
 523 KULICK ANCHOLAS • 481-6605
 524 WHEATZ AMELIA MRS • 481-5559
 525 SPENGLER WM P • 381-5141
 526 PIETZ WESTLY T • 381-2562
 527 WILHARM RAYMOND A • 431-2020
 528 FLINN JAMES J • 481-6235
 529 SNYDER FRANCIS J • 431-8937
 530 CONNORS MARGT E • 381-4431
 531 LANG WM B • 481-8762
 532 PARKS RICHARD L • 481-8762
 533 HANSMANN WM H • 431-1875
 534 NASH THOS F • 431-4704
 ---CARMEN WAY INTERSECTS
 GIFFORD ST -FROM ATMORE TO 129
 SORRELL 27TH WD
 ---ZIP CODE 15212
 1300 JACOBS MARGUERITE MRS • 321-4924
 1306 SHOCIAN ANN
 1308 CHRISTIE EDDIE • 231-7538
 1312 MIZLACK SAM L • 231-6114
 1314 DANKO MICHL • 322-2907
 1315 PROFETA ANGELO A • 322-4750
 1316 STAUFF JOSEPH R • 332-5233
 1317 MULLIGAN FRANCES B MRS • 321-7231
 1318 PLICHTA JOSEPH A • 321-4795
 1321 ANATO ANTHONY S • 322-5910
 1322 MILLER SANDYS MRS • 321-4527
 1323 KONDAS MARY MRS • 321-5416
 1324 SCHLERETH JOSEPH C • 231-3393
 1327 LASKO JOHN C • 322-4912
 1328 SNYDER MARTHA B MRS • 321-7747
 1329 CARLINO JOSEPH A • 322-6111
 1330 ORBIN ANDREW F • 231-2482
 1333 BECKER WALTER H • 321-3145
 1334 LONG G M MRS • 322-7911
 1335 KORETZKA ROSE • 321-5011
 1336 JANICKO JOSEPH F • 321-1669
 ---ZIP CODE 15227
 200 MULLIGAN ALVIN M • 882-5590
 ---WATERMAN AV INTERSECTS
 ---CAPAN WAY INTERSECTS
 ---ALNDRA INTERSECTS
 ---GATHAN WAY BEGINS
 ---WATERMAN AV INTERSECTS

GILDA AV -FROM 239 ANITA AV 253

SOUTH
 ---ZIP CODE 15217
 111 BACHS LEON • 521-8191
 112 TOBIN ROBERTA F MRS • 521-6048
 115 PLEVIN LEE C • 521-8033
 GILFORD CT -FROM BROAD ST EAST 244
 ---ZIP CODE 15206
 EAST LIBERTY GARDENS APTS
 61 MAFFETT ROBT L 363-8269
 62 HERRON HELEN 362-5620
 63 HICKS ELIZ MRS 362-8779
 64 SYMS FRANCES W 362-3172
 65 SALSA MAURICE R 362-4771
 66 EWING LAWRENCE 362-4656
 67 JAMES LESTER 362-0732
 68 MORRIS FLORENCE E MRS 441-0916
 69 BURTON JOSEPHINE G 562-5270
 610 JAMES ROSIE M 661-1486
 611 STRAYHORN JOHN F 361-4074
 612 JOHNSON LANNIE MRS 362-7264
 614 STARR HIWATHA 441-9247
 615 NO RETURN
 616 VACANT
 GILMORE ST -FROM MERCER ST TO 204
 49 MANILA 3D WD
 ---ZIP CODE 15219
 34 VACANT
 36 VACANT
 GILROY ST -FROM STRICKLER 3 142
 SOUTH OF CARSON W 20TH WD
 ---ZIP CODE 15204
 600 WISKINSKI CLEMENT A • 331-6088
 602 WALTONBAUGH BENNETT H • 616 DALEY JOHN • 771-1141
 620 SMITH TH MRS • 331-2825
 622 SORDAKS DOROTHY G MRS • 331-2258
 3133 VACANT
 GINSEY WAY -FROM 2730 SPRING 128
 GARDEN AV 26TH WD
 ---ZIP CODE 15212
 GIRDER ST (NEW HOMESTEAD)-FROM 369
 BASIC AV WEST TO INGOT AV 31ST WD
 ---ZIP CODE 15120
 ---ALE INTERSECTS
 900 HARRIS LOLA MRS 461-9057
 ---PANEL WAY BEGINS
 956 HARRIS RALPH H 462-3196
 962 GARTH WILLIAM G • 462-9310
 967 HARRIS BERTHA MRS • 461-5871
 HARRIS CHARLES V TRUCKING
 GIST ST -FROM 1900 5TH AV 1ST 210
 WD
 ---IRREGULARLY NUMBERED
 ---ZIP CODE 15219
 102 SABA GEO E • 104 VACANT
 106 VELSICH BESSIE • 108 HAFFNER SAUL • 261-6091
 110 GOTTUS GERALD 391-3563
 112 GOLDBLUM PAINT & GLASS (WHSE)
 113 VACANT
 115 HOUSEHOLDER ELEANCR 391-0964
 116 VACANT
 ---FORBES INTERSECTS
 205 THOMAS GLORIA MRS
 207 AGENCY COSMETICS CO WHOL 261-5871
 209 DECHESON MICHL • 261-0162
 211 NO RETURN
 ---TUSTIN INTERSECTS
 300 MAR-MAC GARAGE AUTO REPR 281-8051
 303 LINDER BROS JUNK 281-2437
 304 MARQUART NIKOLAUS • 471-1134
 306 MARQUART GEO
 307 CUSICK LEO H 261-0360
 309 VACANT
 311 TESSITORE GIOVANNI • 261-0917
 GONZALEZ JENNIE M MRS 261-4651
 REAR MANGHAM HOMER 261-3509
 312 MONACO CARMELLA MRS • 281-9525
 313 LESTER JOSEPHINE MRS JOHNSON FREDK 261-5368
 315 KRUSE STELLA H 471-1416
 REAR SPAHMAN L PEARL MRS • 281-9525
 REAR ADVERTISING DISTR OF AM INC (DOCK)
 ---LOCUST INTERSECTS
 ---UNNAMED WAY INTERSECTS
 32 LAPIA NICHOLAS • 471-9532
 34 POLDEN WITCH ANDREW S • 471-3564
 35 INDUSTRIAL RUBBER PRODS (SIDE ENT)
 36 GARDOM VINCENT F • 471-2084

38 MC DONALD THERESA MRS • 261-6730

40 VACANT
 41 ZANN EDW • 471-3841
 42 NO RETURN
 44 CERILLI BONNIE A MRS
 COLEMAN HARRY 391-0120
 HENDERSON NANCY 391-2817
 CLARKE MINETTA
 GITTENS ST -FROM WILKSBOUR AV 1 151
 NORTH OF TERMON 27TH WD
 ---ZIP CODE 15212
 4118 DEER CONSTANCE M • 761-9587
 4130 NO RETURN
 4132 KRYMSKI WALTER A 766-3916
 4134 WEIGAND WM V • 761-3683
 4142 YAKSIC RAYMOND • 766-8539
 4145 NESTOR DONALD C • 766-9587
 4146 PORUBEN MARIE MRS • 761-4605
 GLADE AV -FROM 1427 NOBLES LA 325
 29TH WD
 ---ZIP CODE 15210
 ---CLOVERDALE INTERSECTS
 441 CROUGH HARRY W • 882-0497
 ---CELTIC INTERSECTS
 445 SWEENEY ROBT J • 201 HAPFNER GLADYS E MRS 882-8258
 50 TICHANSKY MARY • 882-9792
 1 TICHANSKY BASIL T • 882-9792
 GLADEFIELD ST -FROM 1316 GROTT 266
 12TH WD
 ---ZIP CODE 15206
 ---NUMBERS IRREGULAR
 7111 ADAMS THOS E • 362-1172
 7118 MERLETTI VICTOR H PLSTR • 7124 DANIEL JACK L
 214 TYREE EDW N • 361-3684
 7125 TIBBS LOTTIE MRS • 651-6745
 7134 AUSTIN WM S • 362-4384
 7136 DEMY ROBT W • 361-4443
 221 JONES MILDRED
 7130 CARTER RALPH JR • 362-5379
 7139 ALLEN ROBT T • 362-1451
 7141 FRAZIER PAULINE M • 362-5379
 7143 COUCH THERESA E MRS • 361-8307
 7150 SHAW ESTELLE J • 7154 WILLIAMS PHYLLIS J MRS 362-8119
 7156 VACANT
 7164 NO RETURN
 230 MC CRAY WM
 234 THOMAS GERTRUDE H MRS 682-1501
 ---DARDENE INTERSECTS
 GLADSTONE RD -FROM 360
 REAR WIND TO PROPERTY LINE 14TH WD
 ---ZIP CODE 15217
 ---NUMBERS IRREGULAR
 316 DUFF JOHN T • 683-3903
 318 REAR RICH D JR • 683-4634
 239 WADSWORTH AUGUSTUS • 682-2639
 238 FELMAN LAMJ J 682-0606
 232 BROWN PAUL E • 683-5030
 229 WILSON G NAPIER • 621-9378
 226 VACANT
 223 CHAPMAN JOHN W • 683-1362
 222 GLOS EDWIN G MRS 682-7353
 219 BOYLE JOSEPHINE • 682-6270
 216 SHAMES GEO H • 683-4059
 214 WICKLE FRANK M 687-2506
 212 WILEY FREDK • 682-2235
 209 FINNEY THEO M • 682-3161
 206 KENNY FREDERIC M • 683-3468
 204 BRALEY VIRGINIA G • 687-1433
 204 BURDETT ROBT H • 682-0933
 201 HANWILLER CHARLES E MRS • 621-2556
 99 ALBERTS ROBT C • 682-2023
 100 LAWRENCE GEO H • 683-5888
 101 JAMES ALF P • 621-6A47
 106 HAMILTON ALF E • 682-0823
 110 PFALLER ALBERT J • 682-0813
 117 FERGUSON DAVID L • 683-0129
 122 HUPPERT RICH D
 26 NIXON MARGERY M 683-7796
 GLADSTONE ST -FROM 324 KAERCHER 225
 15TH WD
 ---ZIP CODE 15207
 4111 DERKACH JOHN • 521-6377
 4115 DALY JOSEPH J • 421-2122
 4116 ROHR KENNETH D 521-5347
 4119 MASLANKA MICHL J • 501-5811
 4120 NOLDEN JAMES F • 4122 METRO EDW B • 421-3912
 4125 HALL A MARTIN • 421-582
 4125 SCHWARTZ MARGT MRS
 4126 PORTMAN WM R • 421-7522
 4127 ELDER ALBERT L • 521-0278
 4128 STROBEL RAY S • 341-1005
 4131 DUCH JOHN T • 421-6555
 4132 ELDER FRANK A • 521-4332
 4134 SOKLANSKI PETER M • 421-0540
 4136 GIORDANI SAVERIO D • 421-0540

GIORDANI FRANCIS 421-5404

4137 MARELLA ANTHONY • 421-0132
 ---RANDALL INTERSECTS
 4202 MC DOUGLE JAMES A • 421-2840
 4204 NORRIS GEO • 421-3527
 4208 MISKO MICHL • 521-5218
 4210 WISNIEWSKI JOHN • 421-3226
 4218 ROCHE ROBT • 521-9984
 4220 WHITE ANTHONY
 4223 RACZKIEWICZ ALBEIN • 421-0894
 4225 HARPER JOSEPH • 521-0739
 4228 BARTLEY LAWRENCE J • 521-0739
 4229 DI TAND VICTOR • 521-0049
 4230 HULL JOHN W JR • 421-5101
 4231 GROVE JOHN M • 521-1096
 4232 FERREARI JAMES J 521-9096
 4232 ARREST RUSSELL S • 4234 VARENNI LULIA H MRS • 521-0550
 4235 VACANT
 4240 TOMASZEWSKI ALF J • 521-2009
 4241 FIGOLA PETER F • 4243 MC WILLIAMS GEO N • 421-2585
 4245 HEUBERT ALBERT A • 421-7979
 4247 PLYM JOSEPH A • 421-7925
 4249 MARTINE JOHN L 421-7003
 4250 RAY CHARLES E • 421-7133
 4251 SCARRETTI JAMES A • 521-1712
 4253 SIZEMAN TEPH • 4255 TACIK STAM J 421-4954
 ---ALMA BEGINS
 4300 MCGEE • 521-6195
 4301 DALLER JOHN F 421-0831
 4304 METRO ALBERT M • 421-3376
 4308 FLOOR HARRY • 421-7576
 4309 HARRISON GEO C • 521-3518
 4310 SCARRETTI ORLANDO F • 521-7582
 4311 BANVAS JOHN • 421-4490
 4315 BYRNE JOHN J • 521-2091
 4316 BUETTNER CHARLES J • 421-9578
 4317 CAWFERD ISABELLA MRS • 521-0106
 4319 PERHACH ANDREW • 521-8046
 4321 KILPATRICK J • 521-5756
 4325 JONES THOS P • 421-4069
 4329 MOCHNACH PETER • 421-8882
 4330 BALES WM H JR • 521-4535
 4332 MC CONNELL JOHN • 521-2666
 4336 DARDON JOSEPH E • 521-1026
 4340 BALES THOS N • 421-7402
 4346 MC DOOLEY JAMES E • 521-1661
 4348 WHITE CHARLES W • 521-0647
 4358 DRISCOLL DAVID M • 421-3835
 4352 NO RETURN
 4354 BERES JOHN A • 521-7285
 4356 MERKE ROBT C • 421-0437
 4358 HAYDUCKO RICH D 521-0362
 4362 NO RETURN
 4366 MC CONNELL JOHN E • 421-5048
 4370 SLOJONIC PETER D • 421-0665
 4375 CARR WM E • 421-2077
 ---WINDER BEGINS
 4376 HALL CHARLES W TRUCKING • 421-7471
 4411 RAFFERTY MICHL J • 421-1428
 4413 LYNCH JOHN J • 521-5532
 4415 NO RETURN
 4418 ANDERSON GEO W • 421-1275
 4457 FLICK MARGT L MRS • 421-3676
 4461 SMITH IRVIN • 421-3828
 4463 EDWARDS PEARL E MRS • 421-5915
 ---HOME RULE INTERSECTS 226
 4507 WHEELER CLYDE D • 4509 VACANT
 4511 SULLIVAN BEATRICE P MRS • 421-6576
 4527 KONYHA ESTHER MRS • 4534 LOCKATON DANL • 421-9385
 4536 RUSH WM T • 521-4351
 4542 GODDE BERNARD A • 4544 LEE ARTH W • 521-7672
 4546 O'BRIEN JAMES V • 421-3843
 O'BRIEN VINCENT • 421-6421
 4555 DI PIETRO CARL • 421-6004
 4557 MONTELEONE RICH D • 4559 MORGAN ANDREW J • 521-4188
 ---HILLTOP INTERSECTS
 4561 MC FEELY ANNE
 4567 MC FEELY DAVID
 4568 KERIN THOS F • 521-2813
 4569 SUNGALA ALLEN P • 4573 OPRCHAL JOSEPH 421-8631
 4577 GALL MARION J • 521-4421
 4641 FRAZIER DELROY C • 4710 SONNIK GEO W

GLADYS AV -FROM PROPERTY LINE 344

TO CRANE AV 19TH WD
 ---ZIP CODE 15216
 854 BARKER GILROY M • 341-6102
 855 COLLINS GEO W • 561-6060
 856 THIELMAN RICH D • 531-2773
 859 ZEFFUSS EDW F • 341-5930
 860 NOLAN WM C • 531-1438
 863 ROBERTS WM D • 341-9636
 867 VOLLNER RALPH E • 531-8041
 910 BIANCO JOSEPH A • 561-2139
 901 FALBO CARROLL • 561-4029
 902 GROVE HOWARD E • 341-8870
 903 KILB THEO F • 563-3562
 906 FRANK JOSEPHINE MRS • 341-1005
 914 GANZ DAVID W • 531-9040
 915 MULLINAX MARGT MRS • 531-4082
 918 STEWEL JOSEPH • 561-8362

471-4000
JOSEPH HORNE CO.
AT GATEWAY CENTER

Real Estate Company of Pittsburgh Phone 281-9050

REAL ESTATE COMPANY OF PITTSBURGH
 OVER 85 YEARS CONTINUOUS REAL ESTATE SERVICE
 SALES - RENTAL MANAGEMENT - MORTGAGES - INSURANCE
 J. P. MONTEVERDE, Pres.
 NORTH AMERICAN ROCKWELL BLDG. 5TH AV. AT WOOD, PITTSBURGH (15222)

IRVINE ST 1970



Sheet Steel
Pipe
Tin Plate

STEEL CORPORATION
GENERAL OFFICES: Pittsburgh, Pa., Wheeling, W. Va.

257

IRVINE ST--CONTD
4527 VACANT
4529 VACANT
4532 VILSACK AUTO SERVICE
451-7600
4534 VACANT
4535 VACANT
4557 MOUGH BROS TIRE SERVICE
521-3039
4601 O'CONNOR BUDDY AUTO
SERVICE GAS STA 521-9980
4605 BAER AUTO SERVICE 521-6778
BAER ELEANOR MRS *
4619 MURRAY CECIL
4621 JONES LOUIS E 521-4883
4625 TILLMAN DELLA
4527 VACANT
4701 CRESS OIL CO SERV STA
521-9665

119
IRVIN AV -FROM 800 CALIFORNIA
AV 25TH AND 26TH WDS
---ZIP CODE 15212
---CALIFORNIA AV BEGINS
---D'HERN ENDS
---TRUMAN BEGINS
1829 KIND ELISBE 231-4975
---STEPH TO ROLLA BEGINS
1901 VACANT
1902 VACANT
1903 VACANT
1905 BROCKINGTON SOPHIE MRS *
1906 HARRISON VIVIAN MRS *
321-6972
1907 HARRISON JEROME 321-6206
1908 DAVIS EDGAR M * 322-8309
1909 SCOTT JAMES 322-4088
1910 NO RETURN
1911 VACANT
1912 VACANT
1913 CUNNINGHAM EUG E *
321-0301
1921 HARRIS CECILIA MRS
1922 M
1923 NO RETURN
1925 VACANT
1931 BAILEY CHARLES E *
231-0286
1933 ALSTON STONEY * 321-4217
1935 MC LAIN CAROLYN
1937 HARRISON LUCY V * 322-4092
1939 HOWARD CARRIE D MRS *
323-0382
1949 NO RETURN
---ZIP CODE 15214
---BRIGHTIDGE INTERSECTS
2000 ENGLISH EDW J 322-5023
---MELROSE AV INTERSECTS
---CHAULIOLOA ENDS
---CLIFFTON PARK BEGINS
2207 PRYOR MAE ENDS MRS 321-8454
2224 SMITH EVELYN MRS
---BURGESSE W ENDS
---RUSSELL ENDS
---CHESTER AV ENDS
2306 GARETS RAYMOND J 322-2064
---HARLEN AV INTERSECTS
---STEPS TO STRAUSS

132
---CHARLES N INTERSECTS
---SNYDER INTERSECTS
2534 YURKOVICH CLARENCE E *
32-8639
2536 MULE JOSEPH P * 322-9319
2540 ONORATO GEND A * 231-0468

104
ISABELLA ST -FROM 100 FEDERAL
22D WD
---ZIP CODE 15212
---RANGE WAY INTERSECTS
12 NORTH SIDE DEPOSIT BANK
(SIDE ENT)
14 ALLEGHENY COUNTY
DISTRIBUTORS INC MTR CYCLES
321-5464
18 ZABLOCKI ETHEL MRS
20 ALLEGHENY COUNTY
DISTRIBUTORS INC (WHSE)
30 LEACH G & W CO ENG SUPS
322-3288
32 KELLER OFFICE EQUIPMENT CO
322-0590
34 LEWIS DISPLAYS INC 321-9566
38 LEWIS DISPLAYS INC (STGE)
42 GENERAL W & S CO WINE WHOL
---VULCAN WAY INTERSECTS
---SANDUSKY INTERSECTS
---ARBUCLE WAY BEGINS
228 FOLEY HOWARD P CO THE ELEC
CNTRS 322-2850
231 BALTIMORE & OHIO RAILROAD
WAREHOUSE BUILDING
FLOORS
B & O RR (WHSE OFC)
251-6220
157FL MORTON SALT CO
231-6766
20FL ADVANCE PAPER
DISTRIBUTING CO
321-6000
20 FL AMERICAN PAPER
SPECIALTY MFG CO OFC
321-6400
20 FL BALTER PAPER CO
321-6400
30FL VACANT (30 TO 7TH FLS)

213
ISHAR WAY -FROM LAWSON ST TO
PROPERTY LINE 5TH WD
---ZIP CODE 15219
---TRENT INTERSECTS
---WEBSTER INTERSECTS
---ELMORE INTERSECTS
---PERRY INTERSECTS
---KIRKPATRICK INTERSECTS
---BELINDA INTERSECTS
---LAWSON INTERSECTS
2227 MC CARTHY JAMES J MRS
2229 MC CARTHY JAMES 471-0489
2231 EPPERSON ROBT 471-4908
2233 BUTLER DOROTHEA K MRS

223
ISIS WAY -FROM 387 JONCAIRE 4TH
WD
---ZIP CODE 15213
8 SNYDER WM A 682-7245

ISLAND AV -FROM BRIGHTON RD TO
OHIO RIVER 21ST AND 27TH WDS
---IRREGULARLY NUMBERED
---ZIP CODE 15212
1100 OLIVER DAVID B JR & SR
HIGH SCHOOL (SIDE ENT)
1105 LOZITO ELIZ H MRS 231-3735
1107 RUNFOLA VINCENT * 321-9666
1108 VACANT
1109 BANN REGIS 231-3633
1111 NO RETURN
1113 HARTWELL APARTMENTS
1 CIECERKO VIVIAN MRS
2 REED FRANCES
3 NO RETURN
4 GRUNDZA ANDREW
5 GORSUCH HOMER D
6 SALIN PHILIP C 231-0217
8 SMITH AUDREY MRS
9 DUGHERY MELVIN
---NIFRED ENDS
1117 VERNIS MARKET GRD 231-9734
1203 DEPHENHART MARY MRS
323-0752
1119 VERNIS LONDE E
1201 MC EMMY BESSIE B MRS
231-8269
1123 MC MAUL L MRS * 321-3713
1125 GRIGGLE FRANK * 322-4447
1127 RASCOVSKY FLORENCE MRS
322-5697
1131 SKUBAK ANDREW J * 231-2761
1132 WE EMMERSON B * 231-7642
1203 PENDER LEO * 322-9417
1204 FOLEY JOSEPH * 231-4285
1205 HIBEN ANDREW
1207 KAIN RAYMOND
1209 MARCHESE FRANK 321-0485
1211 ZEBRO MARY M * 321-0875
1212 GEASA EDWIN H * 321-6202
1223 WHITESSELL HAZEL W *
1225 MC KENNA MYRTLE M 321-7125
1226 VACANT
1227 MACIOS STANLEY J *
231-7229
1229 JACOBSON GUSTAVE
1230 WARCHESE JOHN 321-1022
1231 VOSERIN DONALD * 231-0498
1233 SHOUP MARIE MRS * 321-5852
1235 GITTINGS ISABELLA H *
1237 WACKEY HAROLD J * 322-3624
1246 SMALL MATH W * 321-7998
---HYENA WAY ENDS
1301 PUSKAS ANDREW J *
1303 LALIC MRS * 231-1567
1309 HATAKA MARY * 321-9993
1313 ELICER ANTHONY *
322-1463
1317 FADIK WALTER * 322-2987
1321 RETZEL
1327 PUNIAK THERESA MRS *
32-1863
ALBERT RICH
MARK JOHN
NASHNEN FRANK 322-0739
---MARSHALL AV ENDS
---CALIFORNIA AV INTERSECTS
---PENN CENTRAL CROSSSES
---ZIP CODE 15233
---BEAVER AV ENDS
---WESTMORE BEGINS
1700 BRAUN INTERSECT CO WHOL
1702 THRIFT STORE THE BAKED GDS
231-2000
---WEST MAGNOLIA BEGINS
---PENN CENTRAL CROSSSES
---PREBLE AV INTERSECTS

105
ISOLINE ST -FROM PROSSER WAY 1
WEST OF HASS 20TH WD
---ZIP CODE 15204
1328 GASPARIK MARY MRS *
1400 PERRY JOSEPH J
1406 MAKOVICH ANDREW R *
331-8348
1412 SERRETT MARIO P * 331-1037
1420 STRAIN FRANCIS R *
331-1897
1424 CHMIEL ALF * 771-4326
1427 HERRITT MARGT M MRS *
331-2887
1428 MOZZETTI PETER C *
331-2816
1436 HERRITT ROBT B * 331-1643
1437 GEISLER ADAM J * 771-2167
1440 HOFFMAN EDW J * 771-5594
1442 ARLET GEO W * 331-3877
1443 GEISLER DANL E *
1446 SKILLES JAMES W * 331-0592
1448 MITCH ROSE
1449 JENSEN ROBT A * 331-1408
1450 RIEDER ALVIN J * 331-9816
1458 MITCHELL RAYMOND D
331-1493

103
ITASCO ST -FROM PROPERTY LINE
TO 501 MARTINDALE 22D WD
---ZIP CODE 15212
---GENL ROBINSON W INTERSECTS
---SHERMAN AV INTERSECTS
---LACKAWA W INTERSECTS
---REDSOBS INTERSECTS
---SMART HINDLE INTERSECTS
---PENN CENTRAL OVERHEAD
400 CLARK D L CO (SIDE ENT)

125
ITIN ST -FROM 1200 CHESTNUT 23D
AND 24TH WDS
---ZIP CODE 15212
907 NORTH SIDE FURNITURE INC
917 KOHLER FREDK * 322-3704
918 HAYSON STEVE S * 321-8699
920 VACANT
921 HANSEN HELEN MRS *
922 VACANT
923 SCHROEDER ROBT C * 323-0524
924 VACANT
925 HARDING RAYMOND L *
322-1822
926 VACANT
927 PITTO LILLIAN B 321-3211
932 HRABIK LOUIS * 231-2018
933 KRESS RAYMOND A * 322-4394
934 SALVATORE JOSEPH F *
935 SNYDER MARGT E MRS *
322-6795
936 NO RETELER JAMES E *
937 GREEN LOUIS S * 321-2872
939 MARES CHARLES N JR 231-7617
940 MARES RICH D * 321-4376
941 BEHR JOHN F * 231-5182
942 KIRKER EMMA MRS 231-1370
943 BACKER CHARLES B *
944 MILLER ROBT
JELIC JOSEPHINE 231-6274
945 WILSON JOSEPH A * 231-7579
JACKSON GEO W 231-7579
946 EISENBERG HARRY S 231-5269
947 WINBERG JOSEPH C 322-2362
948 EISENBERG CLARA M *
949 WEISBERG THESA C MRS *
231-0635
950 VACANT
952 ROSINCO STEVE * 321-9051
---HIGH BEGINS
1012 PEARSON JOHN 321-9962
---GOEHRING ENDS
1014 VACANT

127
---LAPPA LA INTERSECTS
1100 WEIS EDW A * 231-3595
1127 SPRING HILL SERVICE
STATION 231-9332
1129 VACANT
1131 WHEELER JAMES E *
1133 SAMUEL EDW R * 322-1663
1135 MURPHY FAYLOR P * 322-2970
1141 DENKO STEVE *
1145 TOMEC MARY A MRS *
1147 HANN PAUL J * 231-8023
1148 HANN RAYMOND C * 231-8023
REMBERT DENNIS L *
322-5226
1153 CLUMBERG GEO * 321-6944
1164 BROWN J MARSHALL *
322-3158
SCHULTZ THOS D 231-8677
1166 SCHULTZ THOS A * 322-9113
---DIANA BEGINS
1200 CHRISTIAN FREDK E *
321-0590
1206 CRANE ANNALOU *
1208 LEITZOLD RAYMOND M *
322-6898
1213 BEERS RICH H 231-1233
BEERS ADELINE E MRS
1214 VOGEL WM J 231-2317
1215 HILLENBRAND EDW J *
322-8443
DUDZIK JOSEPH
1216 TOOMEY WINIFRED D MRS *
1217 VACANT
1218 LUKITSCH CARL F * 322-3488
1219 CHENOT REGIS J * 322-9048
1220 NIMPFER ALOYSIUS E *
231-5041
KIRSCHNER HARRY C *
KIRSCHNER KENNETH H *
1222 PIROTTA FRANCIS * 322-7234
1223 KAI B ANDRSE M * 321-3460
EHRENBERGER HELEN M *
322-6243
1225 WYDRENSKI ANTHONY A
322-5772
1226 BUMMER PHILIP F * 322-7596
BUMMER PHILIP G 321-7925
1227 GUNNERMAN OTTO E 231-1114
1228 HANN FRANCIS C * 231-6473
1229 NESTLER GEORGENE MRS *
321-2285
SVSKA JOSEPH
1230 LYNCH FRANK * 231-5090
1231 TRAUHPAN GUDFREY J *
322-2611
TRAUHPAN RONALD D 231-7799
1234 VACANT
1235 TRAUHPAN FRANK J *
231-8421
1236 BALSHAW MARY G * 321-0691
1237 AL C SKA CLEANING CLINIC
CLO CLNRS 321-4224
DAY WM F 321-9856
1239 HANN'S MARKET MEATS
321-8025
---RHINE ST BEGINS
1301 WIRTH IRENE MRS * 231-4980
GROTE ARTHUR 231-2947
1303 KELLY CHARLES E * 231-0398
1305 KELLY DONALD J * 231-6595
HERNANM DAISY MRS 322-6634
1307 KNAUSS ETHEL L MRS
1309 WEISS GUSTAVE * 231-3403
1311 DIEBEGE LOUISE M MRS *
323-0437
SWAIN LEROY J 323-0437
SOCIETY HALL 321-0132
1315 HELLMAN JOHN 322-4362
1317 WRATNEY MRS * 231-8504
1318 ROTHERT WM H * 231-1666
1230 WEST 8389 * 321-3856

127
---LAPPA LA INTERSECTS
1100 WEIS EDW A * 231-3595
1127 SPRING HILL SERVICE
STATION 231-9332
1129 VACANT
1131 WHEELER JAMES E *
1133 SAMUEL EDW R * 322-1663
1135 MURPHY FAYLOR P * 322-2970
1141 DENKO STEVE *
1145 TOMEC MARY A MRS *
1147 HANN PAUL J * 231-8023
1148 HANN RAYMOND C * 231-8023
REMBERT DENNIS L *
322-5226
1153 CLUMBERG GEO * 321-6944
1164 BROWN J MARSHALL *
322-3158
SCHULTZ THOS D 231-8677
1166 SCHULTZ THOS A * 322-9113
---DIANA BEGINS
1200 CHRISTIAN FREDK E *
321-0590
1206 CRANE ANNALOU *
1208 LEITZOLD RAYMOND M *
322-6898
1213 BEERS RICH H 231-1233
BEERS ADELINE E MRS
1214 VOGEL WM J 231-2317
1215 HILLENBRAND EDW J *
322-8443
DUDZIK JOSEPH
1216 TOOMEY WINIFRED D MRS *
1217 VACANT
1218 LUKITSCH CARL F * 322-3488
1219 CHENOT REGIS J * 322-9048
1220 NIMPFER ALOYSIUS E *
231-5041
KIRSCHNER HARRY C *
KIRSCHNER KENNETH H *
1222 PIROTTA FRANCIS * 322-7234
1223 KAI B ANDRSE M * 321-3460
EHRENBERGER HELEN M *
322-6243
1225 WYDRENSKI ANTHONY A
322-5772
1226 BUMMER PHILIP F * 322-7596
BUMMER PHILIP G 321-7925
1227 GUNNERMAN OTTO E 231-1114
1228 HANN FRANCIS C * 231-6473
1229 NESTLER GEORGENE MRS *
321-2285
SVSKA JOSEPH
1230 LYNCH FRANK * 231-5090
1231 TRAUHPAN GUDFREY J *
322-2611
TRAUHPAN RONALD D 231-7799
1234 VACANT
1235 TRAUHPAN FRANK J *
231-8421
1236 BALSHAW MARY G * 321-0691
1237 AL C SKA CLEANING CLINIC
CLO CLNRS 321-4224
DAY WM F 321-9856
1239 HANN'S MARKET MEATS
321-8025
---RHINE ST BEGINS
1301 WIRTH IRENE MRS * 231-4980
GROTE ARTHUR 231-2947
1303 KELLY CHARLES E * 231-0398
1305 KELLY DONALD J * 231-6595
HERNANM DAISY MRS 322-6634
1307 KNAUSS ETHEL L MRS
1309 WEISS GUSTAVE * 231-3403
1311 DIEBEGE LOUISE M MRS *
323-0437
SWAIN LEROY J 323-0437
SOCIETY HALL 321-0132
1315 HELLMAN JOHN 322-4362
1317 WRATNEY MRS * 231-8504
1318 ROTHERT WM H * 231-1666
1230 WEST 8389 * 321-3856

127
---LAPPA LA INTERSECTS
1100 WEIS EDW A * 231-3595
1127 SPRING HILL SERVICE
STATION 231-9332
1129 VACANT
1131 WHEELER JAMES E *
1133 SAMUEL EDW R * 322-1663
1135 MURPHY FAYLOR P * 322-2970
1141 DENKO STEVE *
1145 TOMEC MARY A MRS *
1147 HANN PAUL J * 231-8023
1148 HANN RAYMOND C * 231-8023
REMBERT DENNIS L *
322-5226
1153 CLUMBERG GEO * 321-6944
1164 BROWN J MARSHALL *
322-3158
SCHULTZ THOS D 231-8677
1166 SCHULTZ THOS A * 322-9113
---DIANA BEGINS
1200 CHRISTIAN FREDK E *
321-0590
1206 CRANE ANNALOU *
1208 LEITZOLD RAYMOND M *
322-6898
1213 BEERS RICH H 231-1233
BEERS ADELINE E MRS
1214 VOGEL WM J 231-2317
1215 HILLENBRAND EDW J *
322-8443
DUDZIK JOSEPH
1216 TOOMEY WINIFRED D MRS *
1217 VACANT
1218 LUKITSCH CARL F * 322-3488
1219 CHENOT REGIS J * 322-9048
1220 NIMPFER ALOYSIUS E *
231-5041
KIRSCHNER HARRY C *
KIRSCHNER KENNETH H *
1222 PIROTTA FRANCIS * 322-7234
1223 KAI B ANDRSE M * 321-3460
EHRENBERGER HELEN M *
322-6243
1225 WYDRENSKI ANTHONY A
322-5772
1226 BUMMER PHILIP F * 322-7596
BUMMER PHILIP G 321-7925
1227 GUNNERMAN OTTO E 231-1114
1228 HANN FRANCIS C * 231-6473
1229 NESTLER GEORGENE MRS *
321-2285
SVSKA JOSEPH
1230 LYNCH FRANK * 231-5090
1231 TRAUHPAN GUDFREY J *
322-2611
TRAUHPAN RONALD D 231-7799
1234 VACANT
1235 TRAUHPAN FRANK J *
231-8421
1236 BALSHAW MARY G * 321-0691
1237 AL C SKA CLEANING CLINIC
CLO CLNRS 321-4224
DAY WM F 321-9856
1239 HANN'S MARKET MEATS
321-8025
---RHINE ST BEGINS
1301 WIRTH IRENE MRS * 231-4980
GROTE ARTHUR 231-2947
1303 KELLY CHARLES E * 231-0398
1305 KELLY DONALD J * 231-6595
HERNANM DAISY MRS 322-6634
1307 KNAUSS ETHEL L MRS
1309 WEISS GUSTAVE * 231-3403
1311 DIEBEGE LOUISE M MRS *
323-0437
SWAIN LEROY J 323-0437
SOCIETY HALL 321-0132
1315 HELLMAN JOHN 322-4362
1317 WRATNEY MRS * 231-8504
1318 ROTHERT WM H * 231-1666
1230 WEST 8389 * 321-3856

207
IVANHOE ST -FROM COLBERT 1
NORTH OF BLUFF 1ST WD
---ZIP CODE 15219
901 DUQUESNE UNIV HISTORY DEPT
471-4600
903 DUQUESNE UNIV-HISTORY ANNEX
BLDG 471-4600
905 DUQUESNE UNIV-BIOLOGY
RESEARCH LABYS 471-4600
907 DUQUESNE UNIVERSITY DEPT OF
BIOLOGY
909 DUQUESNE UNIV (RESEARCH
LABYS) 471-4600

208
---HOOPER INTERSECTS
208
IVES WAY -FROM DIANA TO 9 IGONA
24TH WD
---ZIP CODE 15212
34 DAUM ERNEST R * 231-4982

224
IVONDALE ST -FROM 3819 BOUNDARY
15TH WD
---ZIP CODE 15207
300 HALLAHAN MICHL * 421-3689
306 HUDA K * 521-4173
317 GUYER ROBT
319 GULA MIKE * 521-1710
321 BEVER ANNE * 521-2501
329 KOLESAW M * 521-3670
331 STANZIANI JOSEPH A 521-9506
332 NO RETURN
336 VALCH MARY MRS * 421-3464
425 KOPRAN MRS * 421-0285
416 LABISHAK MICHL
424 SAKI *
421-4926
430 VACANT
434 KEVER HERBERT R * 421-0521
440 TUNDER PAUL E * 521-1733
446 SUPIRA ANDREW * 421-7957

138
IVORY AV -FROM 4308 PERRYVILLE
15TH WD
---ZIP CODE 15218
---RODENBAUGH AV BEGINS
---GRIZELLA ENDS
115 BARTON GEO L * 931-1422
121 CARUSO HENRY W * 931-1437
125 ZETTLER LEO * 931-7756
127 MILLER JOHN W * 931-2854
133 LAMPING ALBERT E * 931-4843
134 RAYMOND 931-1512
137 MAVER WM J ELEC CONTR *
931-0399
141 KEVER HERBERT R * 931-0159
145 HAYER ROSE MRS 931-3139
147 MILLER JOSEPH
---HIGHRIIDE BEGINS
153 REUKAUF LEAH A MRS *
931-2731
155 STEINMILLER HENRY J *
931-2731
159 NEILL ROBT H * 931-7545
161 KIRSCH JOHN H JR * 931-6693
163 RICHARD * 931-4421
167 SAJKO EUG R * 931-0822
168 SEIF LUCY I MRS * 931-4658
KEELER LILLIAN N MRS
MASON IDA MRS 931-3357
173 RUSHLANDER GRANDIN
179 RUSHLANDER JOHN A *
931-7722
---PEACHTREE WAY BEGINS
180 KINGMAN EDW M * 931-2692
184 VACANT
187 BROWN CHARLES V * 931-5852
DORRIS ROSE 931-5868
190 VACANT
---NELSON RUN RD INTERSECTS
208 JOSEPH CHARLES M * 931-0502
931-0960
---ROBERTSON BEGINS
215 ZIESCHE WM D * 931-2704
224 DICKSON RUSSELL R *
931-1720
228 MAE CARL F * 931-6704
---SOVEREIGN BEGINS
301 MERRIFIELD DONALD A *
931-2285
NEPFSKY MARY J MRS *
931-2889
303 NO RETURN
311 KNOBELLOCH LESTER C 931-0655
315 COMFORT FRANK J *
---VALLEY VIEW BEGINS
318 WENNER MYREL J MRS *
931-2618
325 GREGORI OTTO
327 ESKINE RICH C 931-2684
328 KILMMEYER WALKER S *
334 PAWLKIC GEO M * 931-3132
349 JORDAN LOTTIE * 931-7183
351 WEBER FRIEDA M MRS *
931-3322
361 AQUADRO RENEALDO J *
931-1749
366 FINCKE CHESTER E * 931-1385
367 AQUADRO ALVIN A * 931-1594
373 OBERMILLER RALPH M *
931-4069
403 JESSY FRED M * 931-1314
411 JESSY ANTHONY * 931-7085
---CHERRYLAND BEGINS
500 GALEWSKI THEO L * 931-5993
510 KANN ALBERT L * 931-6090
514 ROSE WAYNE M * 931-3787
---EVERGREEN INTERSECTS
602 FRITZ ROBT H * 931-2910
610 NICKEL ANDREW * 931-2006
700 VEN ZIALE HEATING CO
931-1999
VEN ZIALE FRANK 931-3488

DAILY NEWS WANT ADS
BRING QUICK RESULTS IN McKEESPORT AREA

DIAL
678-8631
Or
461-3554

MONONGAHELA ST 1970

5311 PROGRESS BLVD., BETHEL PARK, PA. 15102

CALL: 563-0559

334

TEL. 412 - 239-2132 Bentleyville, Pa. (

Express Highway West

621-2422

3319 Bigelow Blvd., Pittsburgh, Pa. 15219

MITCHELL ST--CONTD 3230--CONTD REAR LENHART EDITH M MRS 766-4316

1621 DEVINE ZERUIAH MRS • 462-0557 1623 SPELLI REMIGIO • 462-0557

MONETA WAY -FROM 910 SUISMON 23D WD 111 111

6381 LEVINSON CALVIN L • 421-8184 6382 CAL BALPH • 421-2270

MONO 4748 C 4749 L 4750 L

IT'S NO TROUBLE TO DO ALL OF YOUR BANKING AT IRON and GLASS BANK DRIVE-IN DEPOSIT WINDOW AND CUSTOMER PARKING LOT

MONONGAHELA ST 1970

COMMONWEALTH REAL ESTATE CO.

• Commercial - Industrial - Residential - Suburban
• Appraisals - General Insurance

710 Commonwealth Bldg., 312 Fourth Ave. (15222) Tel. 471-8155

Aspinwall Office, Tel. 782-1464



River Ave., W. and Alcoa St. (15212)

Telephone 321-2690

One Parkway Center

Dial 412 - 922-6995

MONONGAHELA ST-CONTD

4746 CARNEGIE LIBRARY OF PITTSBURGH (HAZELWOOD BR) 421-2517
 4749 LEHART FRANK R • 4751 HALL M • 4755 EBERSOLE HAIDA M MRS 421-8220
 4757 BROSHMAN TIMOTHY 421-4052
 4759 BELL GEO C 421-1510
 4761 VACANT

---HAZELWOOD AV INTERSECTS 227
 ---REDSTONE WAY ENDS
 4810 LAMB KEITH D 521-5080
 4812 CAULEY AGNES MRS 421-5723
 4814 ROLF ELIZ R MRS • 521-4294
 4815 GILLOTTI LYDIA MRS • 521-4294
 4816 RANGLE ROBT F • 521-4294
 4817 KERRIGAN THOS E • 521-3057
 4819 WILSON EDGAR A • 521-9485
 4820 PANGLE ISAAC H • 521-2954
 SHEEHAN NELLIE MRS 421-2033
 4821 HECKETHORN DALE W 421-8471
 4822 FISHER HELEN A • 521-2117
 4823 MURRAY JOHN D • 421-5110
 4824 KLAPROVSKI JOHN P • 421-7683

---ZIP CODE 15213
 4825 MONROE ST -FROM DANUBE TO 3460 RIDGWAY 5TH WD 275

---ORION ENDS
 3405 NO RETURN
 3408 SEIPEL WM 687-6282
 3417 REDONDO JAMES L 681-6286
 3412 REDONDO NICOLA • 621-3089
 3416 HURLEY DENNIS F • 681-0775
 3418 MONGELLUZZO JAMES L • 681-0175
 3420 GALLO PALLIP 682-6327
 3424 WASHEK JOHN J • 621-2195
 3426 RZEMIEWICKI FRANK • 682-3685

3428 NO RETURN
 3432 WRDLEWSKI CHESTER C • 621-8457
 3434 MANUEL JAMES C 682-0368
 3436 HEISLER GALTER A • 682-2919
 3438 SCOTT ST • 621-4119
 3440 SEBOROSKI ELEANOR MRS • 621-5395
 3444 SOLEMAN SIDNEY H • 687-6193
 3445 BARN FRANK T • 683-1062
 3446 PASZKOWSKI ANNA J MRS • 621-4899
 3452 WASIELEWSKI DANL P • 681-7027

---MONTANA ST -FROM 4120 FRANKLIN RD 26TH WD 138

---ZIP CODE 15214
 14 MELDON FRANCIS L • 931-4705
 ---AMOS WAY INTERSECTS
 18 NEFF EDW C • 931-4953
 19 JACQUEL EDWIN • 931-4953
 22 ZEPPENFELD HOWARD M • 931-0447
 26 SOISSON JOSEPH E • 931-2617
 27 TORQUATA NICHOLAS • 931-1509
 ---GRIZELLA INTERSECTS
 114 VACANT
 119 HARNED GRETCHEN S MRS • 931-1896
 121 HORNE HAROLD W • 931-1969
 123 WAGNER STANLEY P JR • 931-2330
 127 CALIQUIRE THOS • 931-6813
 131 GLUSTIC DONALD • 931-0485
 138 DIVISEVIC ANTHONY A • 931-0479
 141 EYTH JOSEPHINE MRS • 931-1889
 145 MC CLONE ANTHONY R • 931-5949
 146 CLAFSHENKEL RICHD P • 931-5949
 149 DRAKE L KARL • 931-2004
 150 FREDERICK WILMER A JR • 931-0156
 DEL FABRO HARY R NURSE 931-0156
 201 GAERTNER ROBT L • 931-2396
 211 STAUDENMAIER JACK R • 931-5249
 215 PHILLIPS RUTH M MRS • 931-5249
 216 THOMAS ROBT R • 931-2002
 219 STEIGERWALD PAUL J JR • 931-0990
 223 MALETIC EDW G • 931-5415
 ---FREDA WAY ENDS
 269 STEPNIK CHARLES J • 931-6847
 ---PITNEY BEGINS (NOT OPEN)
 ---CHASE AV BEGINS (NOT OPEN)

---MONTCLAIR ST -FROM MC CASLIN TO 1118 GREENFIELD AV 15TH WD 361

---IRREGULARLY NUMBERED
 ---ZIP CODE 15217
 ---GRAPHIC BEGINS
 ---TELSA ENDS

592 BEAVER WM • 421-9049
 594 SUCCINI THELMA MRS • 521-0269
 113 AD ASSN FOR LUTHERANS FRATERNAL 261-2233
 508 FALK MARTIN C • 521-7438
 512 VERZINSKI 421-9345
 518 MARION WM J • 521-3868
 622 SCULLI DOMINIC J • 521-2810
 526 BEAVER JAMES • 521-4487
 528 JACIN MANUEL 421-1256
 SMITH REVA MRS 421-2386
 530 FELDMAN ROBERT 421-5395
 579 JACOBSON SIDNEY ACCT • 521-0268
 600 PAULS FRANK A • 421-6355
 606 CASTLE EDNA • 521-4355
 608 WALTER JOHN • 421-8870
 611 BEAVER CAROLINE • 421-2660
 612 BOZICEVICH MICHL • 521-1380
 613 WILSON JOHN • 521-1143
 614 LYONS KATHLEEN P • 521-9258
 620 DIETZ RICHD J • 521-5721
 616 CASELLA MICHL J 521-5721
 WEIHS IVAN E 421-7156

REAR NO RETURN
 615 ROGAN JOHN • 521-0995
 619 STOECKER EDM • 421-1618
 621 D'AMICO CHARLES R 421-0177
 623 WALLO DAVID 521-2439
 624 WELCH JOHN • 421-6386
 627 KENTZEL WM R • 521-5941
 631 DALEY MATTHEW J • 421-1926
 633 BROWN JOHN H • 421-1053
 634 WELCH JOHN • 421-6386
 635 ZEBEDOVSKI ANTHONY F 421-1618

638 MORGANO CARLO • 421-9862
 640 WARD WM J • 521-4852
 641 HUNTER IRCH GEROLO 421-7773
 642 MARRONE ANGELINE MRS • 521-2577
 645 VACANT
 646 MARRONE ANDREW R • 421-9481
 648 MARONE ALFONSO D • 521-8124
 646 GROVES JOHN E • 421-1464
 647 VACANT
 648 WALCH ANDREW P • 521-7493
 649 MANUEL ANNA MRS 421-7557
 649 VACANT
 649 MARIANI DOMINIC • 421-0715
 652 BAYSURA GEO • 421-7845
 653 TOMFAS JOHN • 421-8639
 654 CLARK MARLENE • 521-5490
 655 SHEEHY RICHD J 421-2011
 656 GROVES JOHN E • 421-1464
 CAVATATO MICHL 421-1656
 659 DRAGON JOSEPH R • 421-9934
 DRAGOLEVIC GEROLO 521-8584

---ONE WAY BEGINS
 662 O'REILL RONALD E • 421-3262
 663 EMPIE TERRY • 521-7378
 664 MILLER ROBT • 521-3723
 665 PAGAN LAWRENCE R • 421-6967
 666 KINCAID CHARLES C • 421-3844
 667 STEPHAN MICHL J • 421-4897
 668 SMITH JAMES J • 421-6013
 669 MONTCLAIR SUPERETTE
 670 WALTER ROBT • 521-1955
 671 MARIANI DOMINIC • 421-0715
 700 WELSH JOSEPH M • 521-1567
 701 BAYER CHARLES E • 421-4648
 704 CLAIR W F • 521-1637
 706 JAGAR GEO D • 421-7318
 707 GUTLICH JOHN E • 521-0621
 708 STEFURK CARL M • 421-9985
 709 KRUPKA MORRIS A • 521-0631
 711 GRUNERT D • 521-3524
 713 HUEFELD STEPH A 421-7535
 714 RUGER RICHD • 521-1631
 715 GRISKY MARGT MRS 421-9759
 SMITH SHIRLEY 421-2857
 717 GARCIA ZENON 422-8122
 720 MC WILLIAMS ELMER C • 421-3577
 721 SVIDRO FRANK S • 421-3577
 722 NEINICHAK MICHL • 421-8629
 723 FERRARO JOSEPH A • 421-9943
 724 SMYVAHNER PETER P • 421-3956
 SUTTON JAMES F • 421-3956
 725 COLE FRANK J • 421-8029
 726 BLOUGH M J
 GRANDE THOS A 421-7808
 727 SCHAEFFER MARLENE 421-0260
 727 DILEMBO ANDREY MRS • 521-4512

729 WILLIAMS PAUL P • 521-3810
 730 DRUGA NICHOLAS • 521-1365
 731 MILLER GREGORY P 521-4837
 733 RACE EDOR 421-2218
 734 HECKETHORN PAUL • 421-1636
 735 BARANWAT FRANK L • 521-8029
 737 SUTYAK GEO • 821-5734
 739 EISMANN ELLA • 421-3858
 743 STEFANIK EDW M • 521-9524
 STONITSCH ELIZ 421-0725
 740 SKRNICKEK JOHN • 521-6742
 744 PAVLICK FRANK • 421-4927
 745 DERNDY C W • 421-1843
 746 ZRUK JOSEPH J • 521-1843
 747 ZUR LIPPE CLEMENTS
 749 NICOLUDES THOS C • 421-4296
 750 BESENY STEPH F • 421-3882
 753 SIKAR BOHDAN M 521-2383
 754 LABI SHAK 86311
 755 MARCUS IRVAN V • 421-1151
 756 WALONI CARL • 421-8061
 757 SMITH FREDK J 421-8353
 758 WALLEN JAMES M 521-0653
 759 MICHALA THOS D • 421-7582
 759 BELL FRED J JR • 421-0935
 760 FITZURKA ANDREW • 421-0935
 761 VACANT
 762 ZHAL ANNA • 421-4728
 763 TAYLOR AV INTERSECTS
 765 DANIKO MICHL • 521-1224
 766 DANIKO FRANK J 521-1224
 767 COSTELLO MARY F • 521-4503
 768 SEDLAR MICHL F MRS • 421-7748
 770 KESSLER JACOB Z • 421-6234

773 COYNE JAMES J JR • 521-2363
 774 MUTO JOHN J 521-7096
 775 TUDROW G H • 421-2427
 776 CHAMBERS ELMER C • 421-3291
 776 ONDA MARGT M MRS • 421-3291
 777 GRAYTON RICHD J • 521-5395
 778 FRANCIS 421-3205
 RHODES BETTY MRS 421-3087
 780 BUTLER JOHN R 521-3087
 KASA DENNIS
 781 SUGAR JOHN JR • 421-2007
 782 BLOSER VERNIS A • 421-8468
 BALBY IRENE MRS 421-3944
 783 LUPINACCI ANTHONY 421-9330
 785 BUSCH DONALD P • 521-0294
 786 GOLLITZ RITA MRS
 521-NGGERS LOUIS R 421-4507
 SCANLON BERNICE

---REALITY WAY INTERSECTS
 789 MORRISSEY APARTMENTS
 1 CEBALLOS ALFONSO E
 2 LOVAS GEO 521-5585
 3 HASTING RICHD J • 521-4238
 4 PUCIATA M J 422-8432
 5 VENEZIALE LENA
 6 MARKOVITZ WM B 521-8219

---ZIP CODE 15217
 816 GAGGER JOSEPH • 421-3116
 820 KOLESAK NICHOLAS • 421-3897
 822 FINN JAMES • 421-3897
 828 HANLEY RAYMOND A • 521-2194
 831 GOTTI MICHL • 521-1143
 834 O'NEIL LED S • 421-9905
 838 DZUGAN JOHN R • 421-4170
 842 GILBY ELMER E • 521-1032
 846 CHECHAK STANLEY A • 521-7724
 848 HARBLA FRANK F • 521-3373
 852 IVERSON WM E • 421-2498
 857 MANG WM C • 521-3229
 856 THOMPSON ROBT A • 521-7491
 857 PUGH JOHN M • 421-5060
 858 MIHALYO ANDREW • 421-5060
 862 HANLER ROBT I
 877 RIZZO EW C

---ZIP CODE 15212
 1101 W M C A (SIDE ENT)
 1201 ELOISIA WAY
 1201 VACANT
 1201 NAPOLEON LOUIS N PHYS
 1202 GREGG WM
 1202 MC SHALAN CARRIE J 321-6863
 1203 NO RETURN
 1204 DORFELER BESSIE MRS
 1205 JOHNSON HELEN G MRS • 321-6862
 1206 SMITH HAZEL MRS • 322-5356
 1207 SCARFF JESSIE J 322-2003
 1208 SMITH VIRGINIA C
 1208 BROOKS JULIA • 322-2003
 1209 FLANAGAN RICHD A
 REAR 1209 LILLA ANGELO
 1210 MILLINGER WM
 TIL ROBT RETURN
 1211 VACANT
 1212 CONDO LUELLA MRS 231-7466
 1213 KOURKOUSIS GUS 322-4530
 1214 SUCCOP JOHN C JR 321-9383
 1215 GRAY ANDERSON 322-9260
 1216 ADAMS HELEN MRS • 231-1801
 1217 DOWNEY MARY MRS • 321-4689
 1218 EICHLEY WM M • 231-5106
 1219 CASEY LORRAINE MRS
 1220 WHITNER JULIA 321-8230
 MAGANA JESSE
 1221 MC NERANAN MARLEY R • 321-9079
 1222 DRUMMOND WM J 231-4738
 1223 HILSON MARGT 321-4738
 DOUGHERTY HELEN 323-0250
 REAR PIETRZYCKI MARIE A 321-2932
 1224 VACANT
 1225 DAHL ROBT C • 321-3095
 1226 VACANT
 1227 OLLIE'S CAFE 231-9375
 1228 MC DONALD ESTELLA M MRS • 321-3692
 SINEWAY RAY J 322-4518
 1229 LACEY AGNES MRS • 322-1641
 1230 MYERS WM PHYS • 321-9536
 1231 KILPATRICK ELLEN L MRS • 322-3694
 BENDER IRMA 231-4686
 KAROVLES STEVE 231-4704
 1232 KORDON GEORGIA 321-0849
 1233 NO RETURN
 1234 THOMPSON HUGH S 321-1348
 1235 MORGAN ANNA M MRS 321-3552
 1236 MITCHELL SAML B
 1237 AZZARELLO NUNZIO • 322-4008
 1238 MOORE LESTER A
 RODALBAUGH WM
 1239 CONNORS NORMAN
 HARTIG WALTER J 321-8863
 1240 RICE JOSEPH C • 321-8438
 FERRIS WM JR 231-8354
 1241 NO RETURN
 1242 BASKO WM
 1243 GREENFIELD HALZENIA MRS
 1244 HARRIS WM
 1245 BUNNELL GUY
 MC KEEL FRANK RANDA
 STEIGERWALD ROBT L
 322-1280
 1300 VACANT
 1301 TAYLOR AV INTERSECTS
 1302 DANIKO MICHL • 521-1224
 1303 YEE RICHD LINDY 231-3053
 1306 NO RETURN
 ---SAMPSONIA INTERSECTS

1400 LUKSIK FRANK V • 321-1246
 1401 SUTHLIN HELEN M MRS • 321-1473
 1402 MC DOWMENT CO 321-3510
 DAUGHENBAUGH CARRIE A MRS 321-3510
 1403 RICE TRUMAN 321-2362
 1404 FIELDS WESLEY
 HARRIS DEBORAH 323-0889
 1405 JAMES DAVID D • 323-0338
 1406 KALANTONES EURYDICE MRS • 321-1532
 1407 BROOKS WM 322-3993
 1409 REINHARD CHARLES M • 321-1532
 1410 TOTT INN THE RESTR
 321-8669
 1411 PRICE JAMES R
 1412 WAY INTERSECTS
 1413 CALDWELL ROSE
 1414 VACANT
 1415 MACK WM
 1417 KUTE CATH T MRS • 321-8621
 1419 SILCH ANNA MRS • 321-8684
 1421 ZAZOULAS STELLA

---JACKSONIA INTERSECTS 117
 1500 PRINCESS FLOWER SHOP
 322-1883
 EDWARDS DOROTHY L MRS
 322-9069
 1501 GUNDY MARY 231-5120
 1502 G S R 231-8421
 WOODWARD RICHD R 231-8792
 1503 HARDWICK LUCIUS • 322-1189
 1504 GAINES B 231-2571
 1505 CRAMLEY WM • 231-3071
 RAMEY VERNELL E MRS
 231-3071
 1506 RICHARDSON HELEN R
 321-8322
 1507 HARRIS CILLE 231-7436
 1508 BETTY 231-4378
 1508 VOCHUM JOHN M
 1509 HENDERSON ROBT 231-8534
 1511 BROZZEL FREDK • 231-2147
 CRAIG FANNIE 231-2147
 1512 SILKIN MAY ENDS
 1513 AVERY C L JR 321-3968
 1514 BUTLER'S BARBER SHOP
 321-5254
 BUTLER JOHN W • 321-5254
 1515 CORRY MARKET GRD 322-3338
 CORRY ANTHONY G • 321-3570
 CORRY JOHN B
 1519 MOORE NOVELLA MRS 322-2767
 ---ALPINE INTERSECTS
 1520 BARROW CLAUDIA MRS
 1521 RICHARDSON CATHLEEN
 321-5144
 1522 GREEN CHARLES P • 322-8435
 1523 ELLIS WILL • 322-8435
 1524 VACANT
 1525 LYNCH MARY MRS
 1526 STRAUSS GERALDINE MRS
 1528 WAGNER ANNE C MRS • 322-0625
 REAR NO RETURN
 1528 HOLLWAY ALBERT
 1529 SALTERS GLINNIE E MRS
 CLARY MARVIN 322-9409
 1530 NO RETURN
 1531 ARNOLD LOLA 231-6727
 1532 ROBINSON DOROTHY MRS
 1533 BROWN JAMES JR 322-1733
 1534 COOK EUG M 321-8651
 1536 BARNETT OSCAR 322-2910
 1538 BARNETT OSCAR 322-0674
 ---ARNANDAILE INTERSECTS
 1608 LUERS LILLIAN MRS • 322-7341
 1609 TADOM CLARENCE E 322-7341
 1610 SMALLY LORETTA 322-2128
 1612 WY ALBERT MRS
 1614 JAY CHARLES R
 1614 MAUNY WM • 321-1809
 1616 MAGNOLIA MICHL
 1618 VACANT
 1620 MONTEZUMA ST INTERSECTS
 1714 THORNER CHESTER TRUCKER • 321-0581
 1716 JOHNSON JAMES • 321-0272
 1718 SHANKLE EDW L 321-0272
 1720 GEASE SAML • 322-9269
 1722 GEASE SAML • 322-9269
 ---REDKNAP BEGINS

---IRREGULARLY NUMBERED 265
 803 WRIGHT LEONARD W 661-3703
 ---ODESSA PL INTERSECTS
 806 DEAN RUDDOLF D 366-6780
 ---ODESSA PL INTERSECTS
 ---SAXON WAY INTERSECTS
 ---DEAR INTERSECTS
 ---ALLEMANIA INTERSECTS
 ---APPLE INTERSECTS
 1106 EVERETT DARLENE MRS • 361-4299
 1108 STOECKLIN ANNA M MRS • 361-4299
 1110 FUSARD JOHN
 1112 GETHERS CHESTER • 362-2940
 1114 VACANT
 1122 MASON JOHN • 361-5994
 1125 HILLS RAYMOND
 ---ARBOR INTERSECTS
 ---DEAN INTERSECTS
 1200 CASTLE FRANCES MRS • 601-2520
 JEFFERSON ADA L MRS
 441-7614
 1202 VASSAR LOUISE MRS 361-5994
 ---CLIFFORD INTERSECTS
 1213 FLOYD RALPH • 362-9392
 1215 YOUNGER FRANK • 361-7365
 1216 STRAYHORN JAMES N • 441-3394
 1217 STOKES AND JOSEPH • 601-5969
 1218 SADLER JAMES E • 441-7317
 1220 WASHINGTON GUY • 361-6606

ENERGY IS OUR BUSINESS

Energy for large jobs or small... for heating, cooling, cooking, water heating, drying, waste disposal, outdoor lighting, industrial processing or total energy... investigate the advantages of clean, dependable, automatic, economical gas first!
GAS MAKES THE BIG DIFFERENCE... COSTS LESS, TOO!

For free consulting service call 471-7600

EQUITABLE GAS COMPANY

420 BOULEVARD OF THE ALLIES
PITTSBURGH, PA. 15219



MONONGAHELA ST 1970

5311 PROGRESS BLVD., BETHEL PARK, PA. 15102

CALL: 563-0559

334

TEL. 412 - 239-2132
Bentleyville, Pa. (

Express Highway West

621-2422

BUSINESS WITH POSITIVE PROTECTION - PERMANENT PEACE OF MIND
3319 Bigelow Blvd., Pittsburgh, Pa. 15219

MITCHELL ST-CONTD
3230-CONTD
 REAR LENHART EDITH M MRS
 766-4316
 ---HALL INTERSECTS
 3308 VARGO GEO 761-7134
 129 KIKTA JOHN 766-4883
 9 TRUSH ANNA MRS
 7 DAVID'S MARKET GROS 761-5774
 DUFFOLA SOPHIA
 REAR WICKALL DAVE J
 5 WATSON WM C • 761-4081

NITRE WAY -FROM SWEET WAY TO
 1147 WOODS RUN AV 27TH WD
 (NUMBERS IRREGULAR)

---ZIP CODE 15224
 4773 BUYNAR NELLIE MRS 683-5939
 4775 LEVINS ELOISE MRS 621-2577
 4776 MITTEREDER REGIS C
 621-8397
 ---MATTILO INTERSECTS
 4802 FREDERICK THOS R 683-2917
 4812 MC KERANIAN FRANK MRS
 ---GROSS INTERSECTS
 ---WINEBIDDLE S INTERSECTS

MOALE ST -FROM DAVIS AV NORTH I
 WEST OF GRENADA 27TH WD

---ZIP CODE 15212
 3617 FEGULA NICHOL J • 766-6326

MOBILE ST -FROM 4501 2D AV 15TH
 WD

---ZIP CODE 15207
 ---CHATS WORTH AV INTERSECTS
 3 HALL JOSEPH J • 421-6053

MOCCO WAY -FROM 140 COTTON WAY
 TO 168 48TH 9TH WD

---ZIP CODE 15201
 4516 JERSEY CHROME PLATING CO
 4520 MC REYNOLD
 4522 LEVANDONSKI STANLEY S
 621-9525
 4602 GRAY WALTER 681-4045
 ---HMC INTERSECTS
 4632 KINS EDW • 681-9819
 4634 ROSEK JOSEPH E • 681-7079
 ---47TH INTERSECTS

MOGA ST -FROM 6216 ST MARIE
 11TH WD

---IRREGULARLY NUMBERED
 ---ZIP CODE 15206
 1 NIGRO WM F • 361-8483
 2 CONIGLIO JOSEPH S • 441-7075
 3 ROSPARI FRANK J
 4 MACIOCE VICTORIA MRS 363-1591
 4 SUTTON WM 362-1421
 5 WAGNER WM • 361-5789
 6 POFFI HUGO A • 441-1284
 7 FERRELLA ANTHONY S • 361-3255
 8 GARDNER KENNETH 661-9059
 708 SANTIILLI MARY M MRS •
 361-4144
 710 DE CARLO LOUISE MRS •
 712 KEKSZ ALPHONSE F • 441-4226
 ---HUNTRESS INTERSECTS

MOHAWK ST -FROM BEELLEN TO
 PROPERTY LINE 4TH WD

---ZIP CODE 15213
 ---IRREGULARLY NUMBERED
 ---HANI BEGINS
 2315 WILLIAMS KATIE MRS •
 BALTIMORE KATTIE MRS
 683-4866
 2317 EBERT CLARENCE H
 2323 HODDER LORETTA H MRS •
 681-7691
 2321 VACANT

MOHLER ST -FROM 925 WHEELER
 13TH WD

---IRREGULARLY NUMBERED
 ---ZIP CODE 15208
 ---TYSON ENDS
 ---CALAWAY ENDS
 1021 CARDONE DANL T • 241-0095
 1030 HEADEN ELODRA MRS 241-6202
 1032 MATHEWS LEMOND 243-7312
 1 VACANT
 2 VACANT
 3 VACANT
 898 BEDDINGFIELD JAMES 731-6833
 900 JONES HILDA MRS • 371-1766
 7 SLDAN JOHN W • 242-3028
 906 THOMPSON ANNA V MRS •
 241-4709
 CAMPBELL HIGHLAND
 BANNING GRETA MRS
 8 BURGESS BETTY MRS 731-5588
 ---WINNING INTERSECTS
 1118 IARRUSSO MADELINE MRS •
 731-7506
 1120 VACANT
 1128 HENRY HILBERT • 242-7066
 ---FERDALE INTERSECTS

MOHRBACH ST -EAST FROM MIFFLIN
 RD TO FREDANNA 21ST WD

---ZIP CODE 15207
 1614 RUMH WILDA M MRS •
 461-1135

1621 DEVINE ZERUIAH MRS •
 462-0557
 1623 SPELLI REMIGIO •
 ---HALCHESS INTERSECTS
 1631 GARRITANO ROBT R • 462-4194
 1635 ELLIS HOWARD L • 462-5623
 1639 MAYER RUSSELL R • 461-3821
 1640 GIBBON MARY J MRS •
 462-6067
 1642 PETERS HARRY S 461-8725
 1645 ZAWASKY STEPH • 462-1034
 1647 MERRITT JOHN V • 461-4417
 1648 GILMOUR JAMES • 461-1037
 1649 MASTASCUSA JERNIE •
 461-0147
 ---FREDANNA ST INTERSECTS

MONACA PL -FROM 812 CASSATT 3D
 WD

---IRREGULARLY NUMBERED
 ---ZIP CODE 15219
 1 CHURCH OF GOD IN JESUS CHRIST
 261-1355
 ---MATTILO INTERSECTS
 WHITE WM H REV • 261-1356
 8 BOWLES ESTELLE MRS • 261-5165
 10 WILLIAMS SARAH MRS •
 391-4026
 ROBINSON SAML 391-4769
 12 TURFLEY ANNA E MRS •
 471-1319
 14 JONES ROBT
 16 TURK CHARLES • 391-7061
 2233 TIJERINA FRANK 391-6762
 ---MANT
 267 BROWN CHARLES 471-7131
 28 VACANT
 28 DENNING ESTELLE MRS
 232-3308
 35 VACANT
 1806 VACANT
 1804 VACANT
 1808 VACANT
 1810 VACANT
 1840 PATTON WILLIAM GARAGE
 261-7513
 1841 SMITH ESTHER MRS 281-1703
 1841 YOUNG WILLIE M MRS •
 391-0815

MONASTERY PL -FROM 189
 MONASTERY 17TH WD

---IRREGULARLY NUMBERED
 ---ZIP CODE 15203
 1503 MINETTI THERESA MRS •
 481-7794
 152 DERBISH JOHN W 381-1079
 REBOLDZ LEANOR MRS •
 381-1075
 153 LESKOVYAK HELEN L MRS
 HUESTON EILEEN J MRS
 MARZAK VICTORIA 481-8704
 155 GODFREY EILEEN J
 BRINN LEANORE O
 157 VACANT
 158 HARRY MRS • 381-4507
 100 JOHNNY'S BARBER SHOP
 GURTNER FLORENZ • 481-4364
 KLAWINSKI RALPH J 481-3573

MONASTERY ST -FROM BRCEVILLE
 SOUTH TO E 18TH STREET EXT
 17TH WD

---IRREGULARLY NUMBERED
 ---ZIP CODE 15203
 1 DUNSEY LAWRENCE A •
 MC GEE ROBT F • 431-2208
 2A HUCKO LEO J •
 3 BOEHM VINCENT • 431-2208
 4 GELER ROBT F • 431-3786
 5 OHLER DONALD W • 431-3786
 6 ZOFFCIN THOS E •
 7 LORY ANDREW J • 381-5930
 8 RAUBER FLORIAN J • 381-1265
 9 VACANT
 11 DIXON JOHN J • 431-6986
 14 ZAIN EDW S • 481-1347
 15 LANG CHARLES E • 431-3317
 ---ST THOMAS INTERSECTS
 17 KOCHER CLARA • 431-3866
 19 SUTICH JOSEPH • 381-8622
 20 PFDERTNER ELMER A • 381-9789
 22 KARL ALBERT A • 381-0134
 23 SCHWARTZ GERTRUDE M
 431-8974
 GROLL ALBERT B 431-8974
 24 MICHALSKI FRANK M 481-3864
 25 LIPPL LOUIS J • 431-3562
 148 SAINT PAUL OF THE CROSS
 MONASTERY 381-1188
 SAINT PAUL OF THE CROSS
 RETREAT HOUSE 381-7676
 MC KENNA JEROME VERY REV
 381-1188

150 VACANT
 151 VACANT
 172 SULLIVAN JOHN E
 TYMURST MARIET MRS
 431-1526
 VOCHUM IDA T MRS • 381-3162
 173 NOELLINGER GED M • 341-1599
 174 CLERICI GISTO L • 481-6072
 130 LEOPARDI PATSY • 381-7805
 232 KNORR HOWARD • 381-1032
 134 WALKER GIRTON F • 381-5333
 178 MILLER DONALD V • 431-6957
 179 HANWICH HOWARD W
 481-5845
 180 MEYERS HERBERT •
 ---ST PAUL ENDS
 ---ST MARIN ENDS
 ---MONASTERY S BEGINS
 122 DUMANIL LORETTA MRS •
 481-6526
 216 SCHIDLMEIER MICHL J
 431-7494
 SCHIDLMEIER DONALD J
 MC KNIGHT BETTY MRS
 SNYDER WM J 431-3416

MONETA WAY -FROM 910 SUISMON
 23D WD

---ZIP CODE 15215
 912 MACEY CHARLES F 322-6498
 911 CARR AMMA D MRS 331-0299
 11 TAU THELMA M MRS
 ---ZONE WAY ENDS
 101 MC RETURN
 1010 WERNER LENA H MRS 322-0515
 ROTHFUSS LILLIAN MRS
 231-8830
 1021 NEIBAUER WM A 322-1036
 1023 YOUNG BETTY 323-0678

MONITOR ST -FROM 3596 BEECHWOOD
 BLVD 14TH AND 15TH WDS

---ZIP CODE 15217
 ---SALINE INTERSECTS
 6113 SINCLAIR THOS L • 421-0486
 6115 AMBRIGIO ANTHONY 421-7445
 6120 EISNER HORTON • 521-6913
 6199 COLL CHARLES D • 421-2166
 6200 KARPAS JULES L • 421-9446
 6210 SALZMAN H K • 421-7872
 6201 BRUND JOHN 421-3392
 6203 CYWINSKI VIRGINIA MRS
 421-9889
 6203 BODIE WALTER 521-2388
 WEISSMAN HARVEY 521-4880
 6206 MARGOLIS GERALD • 521-7073
 6208 SIMON NATHAN • 421-1406
 6209 LEVENTON MORRIS • 421-0535
 6236 CONWAY MARVIN W • 421-9173
 6212 BEGLER MOLLY MRS •
 521-6644
 6214 SIEGEL ANNA M •
 521-1707
 ---LUDWIG BEGINS
 6215 BOGSTO JOHN P
 WATKINS NORMAN J 421-0149
 6217 CHUE P
 6219 NICLIORATO ANN B MRS
 521-6971
 6221 WUDEL ROBT D 421-2832
 6223 TRZCINSKI IRENE M MRS
 521-8091
 6225 STANTON HANAN G 521-0081
 6227 LEWIS HYMAN A 521-5393
 6228 ALBAN DENNIS L 521-9553
 6230 RUBEL THEODORE W • 521-1159
 6230 DOLLIFFE FLORENCE L MRS •
 521-5559
 6231 WALACE J T 421-1833
 6231 PREY DIANNE MRS 521-1737
 6231 KROHNITZ HYMEL • 521-1008
 6233 VACANT
 6235 KROVITSKY EARL 521-2960
 6236 CONWAY MARVIN W • 421-2155
 6237 SILVER ARTH • 421-4048
 6240 HARTER JEROME H 521-7796
 6243 IRELAND MRS REP •
 521-7331

6244 STEINER CHARLES M •
 ---SHADY AV INTERSECTS
 6308 LEVIN STANLEY H • 421-1979
 6310 DELONSKY MARRY • 521-5988
 6310 JACKSON WM J • 421-1719
 6311 HIRSH JERRY V • 421-8860
 6314 HIRSCH JERRY V • 421-8860
 6315 SEILER RUDOLPH 421-8944
 6316 SPELLMAN WALTER H •
 421-3236
 6317 CHELSEY ADRIAN 421-9874
 6319 ERLICHMAN MARL 421-1049
 6320 CONLIN HELEN M MRS •
 421-0271
 6325 REYNOLDS JUDY 521-3430
 6326 SEITAVITCH MAURICE 521-6456
 421-5809
 6327 SOLDMON HERMAN O •
 421-7379
 HILL DAVID R 422-8788
 6330 CHASE SOL S • 521-7920
 6330 SHORR IRVIN R • 421-4811
 6337 WEISER WM • 421-4011
 6339 MC CALLUM IRENE • 421-2858
 6340 SIEGEL WM A • 421-3016
 6341 MALLES MARY MRS
 6341 COLLEY ESTHER I MRS •
 421-5119
 6342 BRAUN MILTON • 421-9259
 6344 HOLLANDER HERMAN M •
 421-5624
 6345 COHEN SAML B • 521-5320
 6346 STEIN PAUL • 521-1354
 6347 SIEGEL WM A • 421-3016
 6349 MANLEY JACK
 6351 CHILDS JAY M 521-5332
 6352 TITLESBAUM JOSEPH •
 421-6698
 6353 COHEN SAML • 521-2799
 6355 COOK CHARLES
 MARGOLIS JULIUS 421-5661
 521-1845
 6357 SOLOFF LOUIS A • 421-0663
 6357 KAPTON IDA G MRS •
 421-0509
 6359 BERNSTEIN DAVID S •
 421-0502
 6360 FELDMAN SAML W • 421-6702
 6361 SHURT FLORENCE MRS •
 521-1448
 6362 SHURT PAULA R 521-0193
 6362 PENNER YETTA MRS •
 521-0777
 6364 MELTON EDW
 6365 FIELDS STANLEY • 521-2357
 6366 FALLON JAMES P JR •
 521-5621
 6367 STRAUSS EUG M • 421-8739
 6368 KILROY ALICE J • 421-5640
 KILROY BERNARD F •
 421-6640
 KILROY HELEN R • 421-5640
 6369 GRAFF MILTON M • 421-9324
 6371 MAZUR LOUIS H • 421-3325
 6372 LEVY ELMER A • 421-5197
 6373 BUTLER FRANCIS M 521-0186
 FELLINGER DAVID • 421-1668
 KESLER JOHN • 421-0905
 SABOL G 521-4971
 ---ISLE WAY ENDS

6381 LEVINSON CALVIN L •
 421-8184
 6382 CAL G BALPH • 421-2270
 6385 FRIES THOS G • 521-4369
 ---KONWAY INTERSECTS
 6386 LOCKBERRY EMILIE D • 421-5490
 6390 LOCKARD GERARD J •
 521-0516
 6394 SCHWARTZ EDGAR H •
 421-6552
 ---BEECHWOOD BLVD INTERSECTS
 6405 ANTIS MAX A • 521-5407
 6410 SPIEGEL ALVIN D • 421-1868
 6414 WITNER EWA MRS • 521-1150
 6415 BOREMAN LEONARD • 421-7187
 6416 DOBKIN BARNEY B • 421-5678
 6417 FINEBERG SIDNEY • 521-6129
 6420 SPERBER STEPH M
 6422 MAYOR THOS A • 521-9527
 6426 LA ROVICH J • WM • 521-4874
 6427 GIFFINS CHARLES
 6430 LEVINE JULES D • 521-7361
 ---KENPEI ENDS
 6433 REAMY ROBT F ARTIST •
 521-0412
 6434 COHEN RICH • 521-1175
 6437 PELLEGRINI MARIE A MRS •
 521-0412
 6439 IFFT EDW • JR 421-7526
 6440 UNATTIN PAUL • 521-3195
 6441 WAGNER MYRON H • 421-0412
 6443 WAGNER MYRON H • 421-0412
 6444 VACANT
 6448 WILSON HYMEN • 521-4482
 6449 CATALANO MICHL F •

6451 LYNCH JOHN P • 521-5722
 6452 KLANAN MILTON J • 521-2028
 6453 WILSON STANLEY 521-4799
 6455 TALLENTIRE H D • 521-7787
 6455 FLEISHMAN ABE • 421-5077
 6456 CECIL J • 421-1876
 6458 D'NARA WM C • 521-7760
 6464 GREENBERG ABE • 521-0418
 6465 IRWIN IRVIN • 421-6210
 6470 DURR HAROLD P • 521-6945
 CLARKSON MARY A MRS
 521-9244
 REYNOLDS JOHN H 521-5627
 HUMES WM M 521-3764
 6471 GREEN LOUIS F • 521-0992
 6472 BASSO LOUIS 521-2064
 6472B MARKOVITZ BENJ • 421-2717
 6473 MC CARTER HOWARD S • 521-9565
 6474 NATHAN JACK • 521-5883
 6476 KRAMER ARTH • 421-7747
 6477 GRODSTEIN HARRY • 421-4385
 6482 ACKERMAN ALBERT T •
 421-8864
 6484 A. K. PAUL • 421-8208
 6486 TEGAN GED F • 421-1519
 6490 SAK SYLVAN M • 421-3734
 6492 HARRIS HARRY • 421-9920
 6494 VAHR SIGMUND • 521-4517
 6496 RUTENBERG
 6496 GROSS MORRIS E • 421-4595
 6498 TERKEL MAURICE • 421-7612

MONONGAHELA ST -FROM 4400
 SYLVAN AV 15TH WD

---ZIP CODE 15207
 4400 TRIMBLE MILDRED • 421-7082
 4402 HYLES HENRY • 421-8199
 4407 WILSON JAVAN
 4410 WILSON JAVAN
 4411 WAGNER JAMES 421-5267
 ---MOBILE INTERSECTS
 4500 MC NARY THOS 421-8057
 4502 BERNETT EUG F • 421-8063
 4503 POLLARD THADDEUS •
 421-6617
 4505 LILLUNG GUSTAVE
 MOTTON ALONZO
 4509 VACANT
 4516 STINE ROSA
 4520 RICE ROOSEVELT
 4522 JONES DUCHESS
 4523 SIEBER MAGORY • 421-7613
 4524 WILLIAMS WILLA M MRS •
 421-8237
 4525 CRIG GUY C • 421-5904
 4526 SAUNDER VERNON L •
 4529 SEALEY OSCAR L • 421-6823
 4531 CRAIG HOMER C 421-2088
 ---TULLYNET INTERSECTS
 4601 JONES ROBT C • 521-4430
 4603 BELL ELIZ J MRS • 521-1691
 4604 HOUSER JOHN JR •
 4605 SHORTER NATHL •
 4607 BRYAN JAMES M •
 521-8224
 4609 SAMS ANTHONY • 521-8743
 4610 ZIMOK JAMES F JR •
 421-4331
 4611 ESTES FLOYD • 421-1007
 4612 STANOR ELOISE 421-3737
 4613 LAIRD DAVID A • 421-8183
 4614 BERNETT EUG F • 421-4005
 ---BERNICK INTERSECTS
 4701 TROIANOS DESPINA N MRS •
 421-0509
 4703 TROIANOS GEO L 521-2234
 4705 SMITH HOWARD
 4707 MC CANN FRANCIS 421-8614
 4709 YARBOUGH PAUL • 421-9714
 ---WINDEN INTERSECTS
 4711 WITAKER ISAAC • 421-7023
 4712 MILLER THOS E • 421-8924
 4713 BLAKE GED P
 4714 MC WHORTER IN JAMES W •
 421-0949
 4715 SZINAI MICHL J • 421-1948
 4716 MC WHORTER CLYDE H •
 421-6208
 4717 TITMANN WM F 421-8842
 O'SHANNICK MARY MRS
 421-7466
 4718 ANDREWS HARRY • 521-2243
 4721 MC CLUNG FRANK H •
 421-2719
 4723 MC GRAW WM J • 421-2203
 4727 DAVID ROSE
 4741 TITMANN WM F MRS 421-6884
 4743 MITCHELL HERNES 521-8920
 4745 BOCHKORSKI STEVE J •
 4747 GLESS THEODORE R

MONO
 4748 C
 4754 L
 4755 S
 4757 J
 4759 S
 4761 L
 ---HA
 4810
 4812 C
 4814 F
 4816 J
 ---KE
 4819
 4820 J
 ---HA
 4821
 4822 J
 4823 J
 4824 J
 ---RI
 MONROE
 ---Z
 3363 J
 ---OR
 3369
 3371
 3372
 3373
 3375
 3377
 3383
 3385
 3387
 3389
 3391
 3392
 3393
 3394
 3395
 3396
 3397
 3398
 3399
 3400
 3401
 3402
 3403
 3404
 3405
 3406
 3407
 3408
 3409
 3410
 3411
 3412
 3413
 3414
 3415
 3416
 3417
 3418
 3419
 3420
 3421
 3422
 3423
 3424
 3425
 3426
 3427
 3428
 3429
 3430
 3431
 3432
 3433
 3434
 3435
 3436
 3437
 3438
 3439
 3440
 3441
 3442
 3443
 3444
 3445
 3446
 3447
 3448
 3449
 3450
 3451
 3452
 ---M
 121
 122
 123
 124
 125
 126
 127
 128
 129
 130
 131
 132
 133
 134
 135
 136
 137
 138
 139
 140
 141
 142
 143
 144
 145
 146
 147
 148
 149
 150
 201
 211
 215
 216
 217
 218
 219
 220
 221
 222
 223
 224
 225
 226
 227
 228
 229
 230
 231
 232
 233
 234
 235
 236
 237
 238
 239
 240
 241
 242
 243
 244
 245
 246
 247
 248
 249
 250
 251
 252
 253
 254
 255
 256
 257
 258
 259
 260
 261
 262
 263
 264
 265
 266
 267
 268
 269
 270
 271
 272
 273
 274
 275
 276
 277
 278
 279
 280
 281
 282
 283
 284
 285
 286
 287
 288
 289
 290
 291
 292
 293
 294
 295
 296
 297

SYLVAN AVE 1970

5311 PROGRESS BLVD., BETHEL PARK, PA. 15102 CALL: 563-0559

462

SWEETBRIAR ST-CONTD

425 EGBERS WM H III • 481-9074
 427 WALKER •
 429 CIAK FRANK S • 481-2781
 435 NINNESS FRANK H • 381-4372
 436 DOYLE WM E • 481-6449
 440 FITZGERALD STEVEN J •
 441 HILL CLAUDIA A MRS •
 381-1833
 442 DUGAN GED J •
 442 HUTCHINSON RICH D •
 381-5776
 474 VACANT

---VIRGINIA AV INTERSECTS 360
 511 NO RETURN
 525 KOWALECKI ANTHONY •
 530 CONLEY CHARLES D • 481-1088
 541 SMITH WM • 481-0357
 549 PLOUSE PRESTON S • 431-9027
 616 NO RETURN
 ---DEAD END

SWINBURNE ST -FROM 3268 DAWSON
 4TH WD (IRREGULARLY NUMBERED) 356

---ZIP CODE 15213
 55 NICCOLI FRANK • 681-1707
 27 MC FARLAND JAMES F •
 681-2937
 29 BEDFORD WASTE OIL SERVICE
 VACANT
 HAYNIE CHARLES E • 681-2957
 3609 MUDRANY JOHN •
 681-4445
 3721 SESTILL'S NURSERY 681-1200
 ---PARKVIEW AV INTERSECTS
 ---FRAZIER INTERSECTS

SWISSVALE AV -FROM 132
 CRESTLINE PL 13TH WD 347

---ZIP CODE 15221
 2104 WEAVER HERBERT C 243-6881
 2105 JONES KATHRYN • 241-8190

SWOPE ST -FROM RAVENNA TO 6205
 ALDER 7TH WD 342

---ZIP CODE 15206
 216 STROUD WILBERT J • 661-0867
 220 GLASS WM E
 224 WALEY CHRISTY C 362-5668
 230 VACANT
 232 ALBERTS W S CO (WHSE)
 242 SALS JEANNETTE T MRS
 242 DAVIS WALTER L MRS
 248 BOND S ELLEN MRS 363-2092
 248 WILLIAMS KINLEY • 441-6185
 248 NO RETURN

SYCAMORE ST E -FROM 2 E CARSON
 16TH AND 19TH WDS 306

---IRREGULARLY NUMBERED
 ---ZIP CODE 15215
 134 STACHEW FRANK J • 481-3562
 22 VACANT
 43 PERINO BARRY E
 45 NO RETURN
 201 JACOB PANL • 431-4202
 210 VACANT
 123 HUMMER PAUL A • 431-3061
 127 LEMGERER IRENE MRS •
 481-4245
 REAR 431-2819
 ---VINECLIFF ENDS
 131 CERASO DONATO • 381-4601
 129 RIZZO FRANK • 381-1192
 133 VACANT
 135 PRINZO FELIX •
 137 PETROLIO EDITH M MRS •
 381-8761
 139 VACANT
 141 PETRAGLIA SOPHIE M MRS •
 381-4541

439 VACANT
 442 KING MARY N MRS
 145 BOTTORFF JANE • 431-4852
 144 WARNER CLARA M MRS
 146 CALO SALVATOR • 381-7197
 147 WASHINGTON BENEFIT ASSN OF
 ALLEGHENY COUNTY SOCIAL
 481-3327
 148 BRADLEY NELLIE D
 150 VACANT
 152 MC GRAW WM J 381-7812
 153 NIGRO JOSEPHINE MRS •
 481-0770
 155 CERASO MARIE T MRS •
 381-9994
 156 PETRAGLIA JOSEPH A • 381-0537
 157 HUNGERFORD LAWRENCE D •
 158 PETRAGLIA PHILOMENA MRS •
 381-9224
 159 PAESANO FRANK A • 481-3563
 160 BRUND JOSEPH •
 161 PICCIANI DOROTHY MRS •
 431-4507
 162 MORGAN CATRIN MRS
 162 BOOTH GERALDINE MRS •
 481-8991
 164 MC DEMOTT STEPH P •
 163 PANELLA JOHN • 381-3943
 165 VACANT
 166 TALDONE MAX •
 167 SHANKS JOHN H 381-6288
 170 CAP CATH • 481-6154
 171 NO RETURN
 ---HYOMING INTERSECTS
 1 PETROLIO JOSEPH A • 431-1988
 2 MASON MARY C MRS • 431-8382
 3 PETROLIO JOSEPH C • 381-2157

7 REIS MILDRED MRS • 481-0384
 5 ITALIAN AMERICAN 19TH WARD
 CLUB • 431-9718
 8 BRUBEN HENRIETTA 381-3201
 9 STICKMAN WM • 481-8752
 10 HARTMAN MARY MRS • 481-9197
 11 BANACH JOHN T • 481-1828
 15 MORRISON DAVID A • 381-6307
 STODDARD JOHN E
 12 KLINGE ERNEST H •
 ---W SYCAMORE BEGINS

SYCAMORE ST W -FROM SHILOH TO
 WHOLA 303

---ZIP CODE 15211
 ---SHILOH INTERSECTS
 101 VACANT
 103 STEPHENSON BREWARD
 105 SMITH JOHN • 381-2319
 107 MC CLURE JOSEPH C •
 481-6928
 109 NO RETURN
 112 MOUNT WASHINGTON BAPTIST
 CHURCH 431-8396
 114 AURINGER JOHIE REV
 431-8396
 116 LAING WM E • 481-1280
 119 SMITH OTTO • 381-1151
 121 LOWMAN CHESTER R • 431-1451
 123 WINDGASSEN MARTHA M MRS •
 431-1074
 124 MOUNT WASHINGTON METHODIST
 CHURCH
 125 LAWLOR ELIZ
 SCHNIDER HARRY
 126 DONOVAN CARMELA MRS
 381-8419
 127 CHARLES MARGT 481-9377
 128 FRANKLIN BETTY D MRS
 STACK MINNIE M MRS 481-3040
 VITALE PETER 381-8731
 128 FRANCOIS BETTY D MRS
 431-6788
 129 CLEMENS GERTRUDE M MRS •
 481-8566
 130 GULLEN GRACE V MRS 481-4199
 131 WELINGTON APARTMENTS
 MC VAY HELEN E MRS
 381-9328
 2 DOERFELER JOSEPH P
 431-1565

3 WILLIAMS FINIS S 431-5819
 4 PETERSON WALTER 381-9612
 5 FELLNER MABEL MRS
 6 SCHMIDT SUSAN MRS
 481-8487
 7 MC PHERSON JAMES H
 381-2750
 8 JACKSON MARGT M 481-6259
 9 KALBAUGH GENEVIEVE S MRS
 381-5690
 10 GIRDANO ROSE MRS
 11 WAXTER JOHN J 481-4289
 12 STUEBGEN JOHN W
 132 VACANT
 134 ORLANDO ANTHONY L
 135 BUNDY JAMES E 381-6377
 136 HOWARD GERALD E 481-0204
 ---MAPLE TER INTERSECTS
 206 PETERSON MRS E MRS •
 208 CAFARO JOSEPH J • 431-0957
 209 SOUTH HILLS TAILORING
 210 WILLIAMS WM E 381-3776
 211 JOYCE MARGT M • 381-0828
 215 WASLOSKY LENA • 381-7258
 216 WILLIAMS WM E 381-3776
 HARDING CHARLES J 431-8649
 MC MULLAN BERNARD L
 481-9348

217 LAWLOR MYRTLE L MRS •
 381-8250
 218 MC CORMICK EVERETT F •
 381-8782
 219 VACANT
 220 MASCARA SAML
 222 MC CHESNEY MARY A MRS •
 481-1638
 224 DOWNS FRED P • 481-4177
 225 CORRADETTI VERONICA MRS •
 481-2819
 226 BENZO CAROLINE T MRS •
 431-1011
 227 SCHWER HARRY R JR •
 481-7513
 228 PINTABONA CATH MRS •
 481-1638
 229 SCHWER HARRY R • 381-2467
 230 SORRANNO THERESA MRS •
 481-8584
 231 BUSKIRK DONALD • 431-6456
 232 HATGAN JOHN • 481-8991
 233 FENK LAWRENCE J
 234 BRUTSCHER JOSEPH M 381-2563
 235 ORRIS WM A 431-8484
 236 FREUDE CLARA MRS 381-0135
 237 SCOTT JENNIE R 431-1266
 238 CONWAY WM J 481-3073
 239 GRIMM JAMES E • 431-2976
 240 VACANT
 241 HADUCH STANLEY A • 481-0287
 ---KEARSARGE INTERSECTS
 300 VACANT
 301 PISACRETA DISTRIBUTING BEER
 431-5575
 302 BAUM ANN MRS 381-0753
 CORTESE PAUL F
 GORSKI JOSEPH
 MALZI FRANK M 381-9398
 WITT LONNIE P 431-2411
 303 MANN DENA MRS 481-7235
 305 PESACRETA MICHL J 381-8515
 306 GRIFFIN HOMER M • 481-7672
 307 PISACRETA CARMINE
 308 BOUCHER CHARLES • 481-1059
 310 BOVYNEVINS S • 481-1521
 311 DELANEY LUCY A • 481-8036
 313 BRILL CATH M • 381-1666
 NDRRIS ESTHER MRS
 314 SCHUCK CHARLES
 315 PETRAGLIA ANGELO • 431-5211
 317 DEFELER WALTER
 318 ENGEL PHILLIP W • 431-2739
 320 WRIGHT ANNA M MRS
 322 LANGIA GLEBER
 324 FRIEDRICH MOLLY T •
 381-8188
 ---BERTH INTERSECTS
 ---ULYSSES INTERSECTS

506 NIDDER ELIZ D MRS •
 ---MERRIMAC ST INTERSECTS
 ---AMABELLE ST INTERSECTS
 ---DINGHAM ST INTERSECTS
 ---LABELLE INTERSECTS
 ---MERRIDIAN INTERSECTS
 1215 RASTHORNE DELLA H •
 381-2852
 ---PETERMAN WAY INTERSECTS
 ---DNETERMAN INTERSECTS
 1316 VON HEDEMANN JAMES C
 1317 LAGUN THOS • 381-1150
 1318 TUTTLE RAYMOND M •
 381-3026
 1319 STORERNELL CORNELIUS •
 381-3026
 1320 VACANT
 1321 COPPER THOS
 1322 KENER RUSSELL L
 1324 SCHULTZ JOSEPH J 481-4379
 1325 CARUSO THOS 381-9651
 1328 REILLY LAWRENCE E •
 481-3671
 ---PLYMOUTH INTERSECTS
 1400 REYNOLDS ARTH J • 431-6713
 1401 VACANT
 1402 EUGENFRITZ MERLE E •
 431-2634
 1403 FENIMORE RAYMOND A •
 ---SWEETBRIAR INTERSECTS

SYLVAN AV -FROM SYLVAN AVENUE
 BRIDGE TO 201 HAZELWOOD AV
 11TH WD 225

---IRREGULARLY NUMBERED
 ---ZIP CODE 15207
 7 DALE AUTO BODY 521-3477
 13 CARO MARGT MRS • 421-5478
 11 PERNOCK ANNA M MRS •
 421-7635
 13 VACANT
 15 SALTZMAN KENNETH G •
 19 LEAK GREEN • 521-8597
 21 WALTER LILIA MRS • 421-2631
 ---WALDECK BEGINS
 ---TREDGEGAR BEGINS
 4400 VACANT
 4401 VACANT
 ---HOME RULE BEGINS

---MONONGAHELA ST BEGINS 226
 4470 ROBINSON GENE A
 SUBER JOHN 521-7994
 4486 VACANT
 4488 GIBSON MARY • 421-3647
 4490 JOHNSON WM E • 421-5134
 4492 VACANT
 4494 VACANT
 4500 MORTON RUTH
 4502 EDWARDS LEON • 521-2067
 4502 LEWIS AUGUSTINE F MRS •
 521-2115
 CRAWFORD JOHN W
 4512 VACANT
 4514 RILLIAMS GEO 421-4994
 4521 GILLIAM JAMES • 521-7631
 4529 RICE LUTHER • 521-6740
 4531 DILLARD LULA M • 421-5478
 DILLARD SHEDRICK 421-5478
 4535 LOWE ALLEN • 521-1023
 4541 FURCROCK CLARENCE •
 521-2037

4542 VACANT
 4548 MOORE THOMAS 521-0184
 4610 PENDER WM L • 521-2882
 4612 BREWINGTON JESSE J •
 521-7392
 4614 VACANT
 4616 MARINER BOWELL M
 4618 MORGAN JOHN P 421-6174
 4628 COLE MAUREEN MRS 421-9434
 4630 ROBINSON CHARLES A •
 521-1795
 4632 RICH ROY • 421-2788
 4634 NO RETURN
 4636 DENY LAUJELLA 421-8742
 4637 SAMUELS LEONARD • 521-3146
 4638 VACANT
 4640 VACANT
 4641 BRUCE ANN MRS 421-5978
 4642 VACANT
 4644 VACANT
 4646 VACANT
 4648 BROWN BETTY • 521-4301
 4650 BROWN MELL J • 521-1931
 4653 VACANT
 4655 HENRY GRO 521-5573
 4655 DOYLE CAROLE 521-0291
 4656 WILLIAMS ROGER • 421-4373
 4656 WATSON JOHN 521-9480
 4662 VACANT
 4664 WILEY LUDWELL D REV •
 521-5306
 4666 FAUST MARY E 521-4832
 4668 WARREN MARGT E MRS
 421-5986
 4670 PERKINS MARION MRS
 421-9422
 4672 VACANT
 4700 VACANT
 4701 REID LEONARD E
 4705 RAKACZY FRANK S •
 521-1018
 4706 RICE ISAAC M • 421-7608
 4710 HUNTER PHILLIP W •
 521-6638
 4711 COHN LOUIS • 521-7596
 4712 DOBBS FRANKLIN D •
 521-2962
 4714 RICE ISAAC • 421-6619
 4722 VACANT
 4724 TOLLEY KENNETH J • 421-8951
 4726 PARSELL SAML • 421-3661
 4728 MONTGOMERY VALORIE MRS
 421-5330
 4734 HOLLINS CLYDE 521-5193
 4736 CHAMBERS FRANK
 4739 GLADSTONE ELEM SCH (SIDE
 ENT)
 4740 NO RETURN
 4742 LIGHTY GLADYS MRS 521-7198

SYLVAN AV -FROM SYLVAN AVENUE
 BRIDGE TO 201 HAZELWOOD AV
 11TH WD 225

---IRREGULARLY NUMBERED
 ---ZIP CODE 15207
 7 DALE AUTO BODY 521-3477
 13 CARO MARGT MRS • 421-5478
 11 PERNOCK ANNA M MRS •
 421-7635
 13 VACANT
 15 SALTZMAN KENNETH G •
 19 LEAK GREEN • 521-8597
 21 WALTER LILIA MRS • 421-2631
 ---WALDECK BEGINS
 ---TREDGEGAR BEGINS
 4400 VACANT
 4401 VACANT
 ---HOME RULE BEGINS

---MONONGAHELA ST BEGINS 226
 4470 ROBINSON GENE A
 SUBER JOHN 521-7994
 4486 VACANT
 4488 GIBSON MARY • 421-3647
 4490 JOHNSON WM E • 421-5134
 4492 VACANT
 4494 VACANT
 4500 MORTON RUTH
 4502 EDWARDS LEON • 521-2067
 4502 LEWIS AUGUSTINE F MRS •
 521-2115
 CRAWFORD JOHN W
 4512 VACANT
 4514 RILLIAMS GEO 421-4994
 4521 GILLIAM JAMES • 521-7631
 4529 RICE LUTHER • 521-6740
 4531 DILLARD LULA M • 421-5478
 DILLARD SHEDRICK 421-5478
 4535 LOWE ALLEN • 521-1023
 4541 FURCROCK CLARENCE •
 521-2037

4542 VACANT
 4548 MOORE THOMAS 521-0184
 4610 PENDER WM L • 521-2882
 4612 BREWINGTON JESSE J •
 521-7392
 4614 VACANT
 4616 MARINER BOWELL M
 4618 MORGAN JOHN P 421-6174
 4628 COLE MAUREEN MRS 421-9434
 4630 ROBINSON CHARLES A •
 521-1795
 4632 RICH ROY • 421-2788
 4634 NO RETURN
 4636 DENY LAUJELLA 421-8742
 4637 SAMUELS LEONARD • 521-3146
 4638 VACANT
 4640 VACANT
 4641 BRUCE ANN MRS 421-5978
 4642 VACANT
 4644 VACANT
 4646 VACANT
 4648 BROWN BETTY • 521-4301
 4650 BROWN MELL J • 521-1931
 4653 VACANT
 4655 HENRY GRO 521-5573
 4655 DOYLE CAROLE 521-0291
 4656 WILLIAMS ROGER • 421-4373
 4656 WATSON JOHN 521-9480
 4662 VACANT
 4664 WILEY LUDWELL D REV •
 521-5306
 4666 FAUST MARY E 521-4832
 4668 WARREN MARGT E MRS
 421-5986
 4670 PERKINS MARION MRS
 421-9422
 4672 VACANT
 4700 VACANT
 4701 REID LEONARD E
 4705 RAKACZY FRANK S •
 521-1018
 4706 RICE ISAAC M • 421-7608
 4710 HUNTER PHILLIP W •
 521-6638
 4711 COHN LOUIS • 521-7596
 4712 DOBBS FRANKLIN D •
 521-2962
 4714 RICE ISAAC • 421-6619
 4722 VACANT
 4724 TOLLEY KENNETH J • 421-8951
 4726 PARSELL SAML • 421-3661
 4728 MONTGOMERY VALORIE MRS
 421-5330
 4734 HOLLINS CLYDE 521-5193
 4736 CHAMBERS FRANK
 4739 GLADSTONE ELEM SCH (SIDE
 ENT)
 4740 NO RETURN
 4742 LIGHTY GLADYS MRS 521-7198

SYLVANIA AV -FROM BOGGSTON AV
 TO 600 BELTZHOOPER AV 18TH WD
 371

---ZIP CODE 15210
 4 DANIELS JOHN H • 431-5434
 5 DIGGS JOHN L • 431-4796
 6 ENGLISH DRIVE MRS • 431-5698
 7 CULBERSON EMMA G MRS •
 431-5219
 8 CARP WOOD H • 481-2979
 9 BUTLER ERNEST • 381-4084
 16 WASHINGTON LAWRENCE 381-6909
 12 RAYBERRY • 381-2669
 14 VACANT
 15 POWELL JAMES A •
 17 THOMPSON MATTIE M MRS DRSMKR
 • 481-3378
 18 BASSANI JOHN A • 481-6178
 16 CASTELLANO VICTO • 481-6789
 20 OSBORNE ELLA MRS • 431-6304
 24 ATWATER MARTHA H MRS •
 431-8580
 26 WOODS AYS MRS • 431-6449
 28 WILSON ALDO V • 381-8288
 29 BELTZHOOPER RRD & GMA CLUB
 431-9971
 32 WALKER BARBARA A MRS •
 381-2809
 35 LUCAS ROLAND D • 481-5442
 36 HARRIS ZEE A • 381-1521
 37 THOMAS MELVIN D • 481-6210
 39 FRAZIER ARTH J • 431-4862
 40 LEWIS THOMAS MRS • 381-9286
 41 THOMPSON ROBT • 431-4639
 42 TURNER ROBT •
 43 GIANCHI JOSEPH • 431-0570
 48 ADAMS PEARL V MRS 481-6179
 50 WADE KENNETH L 481-9381
 52 ROSSON JOSEPHINE MRS •
 431-1216
 53 WILSON WARREN S
 56 ESTES LUTHER • 431-6268
 58 SALTER BRYANT • 381-4911
 ---TART AV INTERSECTS
 61 GUTH CAROL V • 431-3013
 62 WATKINS PERCY L C 381-2008
 68 GILMORE DOLDORES B MRS •
 431-8968
 69 VACANT
 70 COLLINS LAVERNE MRS •
 CAMP JULIE • 481-2998
 MC GEE GEORGIANNA
 WILLIAMS SAML
 72 WALTER ARMOUR D 431-6714
 ALSTON HELEN L MRS 431-2915
 73 DAVENPORT WADSWORTH T •
 431-2366
 74 MC KAY GARY J MRS
 75 HAMPTON LEON M 481-9859
 76 FRED • 481-8650
 77 CALDWELL SAML • 381-9650
 78 WALKER W B • 431-1069
 79 WRIGHT OLLIE L • 381-5928
 80 KENIC ANNA B MRS • 381-2953
 82 BROWN WED W • 381-2018
 COCHRAN RONALD E
 84 FURFORD TAZILLY 381-3802
 LA RUE WM A
 84 ALLEN SIDNEY N •
 85 SMITH ROBT YR • 431-3225
 86 MASON GED • 431-5628
 87 THORSON EDW R • 381-0130
 88 RICHARDSON ERNEST • 381-0681
 91 IVORY • 381-0681
 92 LEWIS'S GROCERY 381-2072

---MONTTOOTH INTERSECTS 317
 100 SAINT PAUL A M E CHURCH
 431-2166
 104 SAINT PAUL DAY CARE CENTER
 105 WALKER W B • 431-5628
 107 CLARK ARLENE D MRS 481-9939
 108 MASON ABR • 381-2464
 STEPHENS LEONA M MRS
 110 MOORE WM V • 481-4941
 112 NO RETURN
 114 VACANT
 116 MARK'S BARBER SHOP 243-4087
 REAR NO RETURN
 120 LE-GAY'S DAIRY STORE
 431-9931
 ---GRAHAM LA VAUGHAN
 ---DELMONT AV INTERSECTS
 100 VACANT
 202 BRIGHT WILLA M MRS •
 431-0494
 204 MOORE RANDOLPH E • 481-0339
 206 ROSE ROBT JR • 381-7018
 208 TRENT JOHN P • 431-3545
 210 LYLE MAURICE • 381-0632
 213 ASUNDERS ALBERT F •
 381-2286
 214 LEDGINS EDW M • 431-2155
 216 DORCAS LEWIS B JR •
 381-5330
 217 JONES SARAH MRS • 431-6287
 218 LEWIS ALEX •
 219 PATTERSON NAOMI MRS •
 381-7703
 222 CARTER CORNELIUS REV •
 431-0844
 223 HARRIS BEATRICE MRS
 381-1006
 224 WOLYN AFRY K MRS • 431-7142
 225 DE VON CARL M •
 226 THACKER FRANK W •
 228 VACANT
 231 FOWLER VIVIAN MRS 381-2327
 234 JEFFERSON FERRELL S
 235 RETURN
 236 HUGHES PARKER L • 481-4387
 RUSSELL MATH • 381-4857
 237 WILLIAMSON JAMES H •
 481-0336
 239 MOORE BERTIE E MRS •
 481-8643
 HAY IDA MRS
 ---MABERMAN AV INTERSECTS
 300 BROWN THERESA
 302 BROOKS CECIL B • 381-7303


REHABILITATION • CONTRACT MAINTENANCE • LEASING
TEL. 412 - 239-2132
 Bentleyville, Pa. (1)

Express Highway West
621-2422
 SINCE 1927, TERMINIX HAS BEEN PROVIDING HOMES and
 BUSINESS WITH POSITIVE PROTECTION - PERMANENT PEACE OF MIND
3319 Bigelow Blvd., Pittsburgh, Pa. 15219



TO DO ALL OF YOUR BANKING AT
IRON and GLASS BANK
 DRIVE-IN DEPOSIT WINDOW AND CUSTOMER PARKING LOT
 Member Federal Deposit Insurance Corporation - Federal Reserve System
 1114 East Carson St. (15203) Tel. 431-0860 600 Castle Shannon Rd. (15234) Tel. 343-0900

TULLYMET ST 1970



Service and Installation Company, Inc.

AIR CONDITIONING • REFRIGERATION • HEATING CONTRACTORS

435 Melwood Ave., Pittsburgh, Pa. 15213

Tel. 621-9322

471

TROY HILL RD--CONTD
1211 COLUMBUS JOSEPH M
1212 VACANT
---PROVINCE ENDS
1213 BURCHILL JOHN L
1218 RODE CARRIE MRS 322-5176
1217 HANIS BEVERLY MRS 231-2085
NUMER FONDA MRS
1221 KACHINKO JOSEPH 322-2754
1225 NAATZ JOHN F • 321-9002
1227 BARKER HELEN M MRS •
231-3227
1229 VRBANAC MARY MRS •
322-6157
1231 WEIZMANN LILLIAN A •
231-8642
1233 SOPFRANK STEPH M 231-0448
1235 KING DOLORIS MRS •
231-1327
1239 KONDRASKI WM • 231-0016
---STEPS TO E OHIO
1317 GELBERG HENRY MRS
1319 HENRY JAMES E • 321-2169
1321 KRONE ARTH •
1400 NORTH CATHOLIC HIGH SCHOOL
321-4823
1413 APEL ANNA MRS • 322-9214
---GARDNER BEGINS

TRUAX WAY --FROM KILKENCK
BETWEEN GOETTMAN AND LOWRIE
24TH WD
---ZIP CODE 15212
1300 KOCH MAE E C MRS •
322-7327
1303 WINTERS ROBT E • 321-2410
1306 ROSENBERGER JOSEPH C •
322-1705
1309 MICHA S RAYMOND A •
322-0776
1310 NEPPEREN JOSEPH C •
231-7440
1314 KLUEBER ROBT W • 322-6296
1316 KASENICK HARRY • 322-3499
1318 BAZNIK JOHN J • 321-9973
1320 ROMICK JOSEPHINE F •
231-8022
1326 COBAN FRANK 322-7549
1328 LEIPCHACK GE • 322-8646
1329 HAAS ADAM E • 322-9397
---KILKENCK INTERSECTS
1332 PAVLIS LOUIS J 322-4673
1336 FROM HARRY H •
1337 LLOS EDW • 322-7616
1338 SCHMIDT STANLEY • 322-7806
1343 GERHARDT FRANCES P MRS •
322-7333
1344 BERDYCH HARR •
MC WHITER LEONA R MRS •
322-8244
1346 NO RETURN
1351 MAGER WALTER J • 231-1085
1353 NOONAN WM C • 321-0760

TRURO PL --FROM 316 CRAIG NORTH
5TH WD
---ZIP CODE 15213
4610 ROCHE ANNA • 682-6036
4612 CHI RICHM D 621-8504
---OLD MAIN INTERSECTS
4614 BURCHMAN ERIC
HAWKINS EUG
---GOLDWAY INTERSECTS
4616 KEKICH MARCUS S • 621-7326

TRY ST --FROM MONONGAHELA RIVER
TO 2D AV 15TH WD
---ZIP CODE 15219
B & O RR (MOTIVE POWER DIV)
---PORT DITT BLVD INTERSECTS
10 BALTIMORE & OHIO RAILROAD
(FRT STA) 261-5220
BALTIMORE & OHIO RAILROAD CO
(POLICE DEPT)
BALTIMORE & OHIO RAILROAD
(TRY ST YDS)
ACME FAST FREIGHT INC
281-1636
CRAFT REFRIGERATED SERVICE
INC 281-6025
KIRBY TRANSFER & STORAGE
261-0333
SHIELDS AIR FREIGHT 261-5922
WESTERN FREIGHT ASSN FRT
FORWARDERS 391-3861
S & S DISTRIBUTING CO INC
BEER DISTR 281-6780
PACIFIC AIR FREIGHT (SHIELDS
AIR FRT AGTS)
REPUBLIC CARLOADING & DISTR
CO (DIV OF MALE EXP) FRT
FORWARDING 471-9810
---4TH AV INTERSECTS

TUCKER ST --FROM ADOLPH TO
CAMDEN 20TH WD
---ZIP CODE 15220
123 CIOTTI EMIDIO • 922-3277

TULLYMET ST --FROM 4601 2D AV
15TH WD
---ZIP CODE 15207
203 GARRISON ROBT • 421-3274
205 MAGY MARY MRS • 421-7438
209 CHURCH OF GOD IN CHRIST
CUNNINGHAM GROCERIES
421-6267
CUNNINGHAM JOHNNIE MRS •
421-6267

TUMBO ST --FROM PLOUGH TO
SHADELAND AV 27TH WD
---IRREGULARLY NUMBERED
---ZIP CODE 15212

1442 HULCHA PHILIP A • 761-0879
1440 GASPARE EDW • 766-7340
1 KRAKOSKY ANTHONY F • 766-2606
1438 URSANSKI ANNA M MRS •
766-3074
1439 ELIOTT WALLACE • 766-6114
1436 VACANT
1437 MC TUSKY CARL • 766-6610
1434 VACANT
1435 KINCEL FRANK J • 761-1426
1433 WALSH ROBT J •
6 WISNANSKY JOHN W • 761-1999
1432 DOOLEY WM J • 761-5151

TUNNEL ST --FROM TELEGRAPH SO TO
701 DIAMOND 2D WD
---ZIP CODE 15219
---DANTE WAY INTERSECTS
---BIRCH BLVD INTERSECTS
---WEBSTER AV INTERSECTS
20 BRUNO* BARBER SHOP
HELM CO CORP AUTO RENTAL
261-3883
WILLIAM PENN PARKING GARAGES
INC 471-8525
WILLIE AV INTERSECTS
46 WILLIAM PENN PARKING LOT
471-5225
---8TH AV INTERSECTS

TUNSTALL ST --FROM 300
GREENFIELD AV 15TH WD (FOR
OTHER RESIDENTS SEE ALVIN)
1 REBER RALPH E 421-6796
2 GALAYDA ANNA MRS • 521-7964
3 GALAYDA EDW S • 521-0823
8 GURCHAK MARY MRS • 421-9513
10 JAMES ROBT L •
12 ULICNY JOHN B • 521-1413

TURRETT ST --FROM 6325 MEADOW
12TH WD
---ZIP CODE 15206
---LLEWELYN PL BEGINS
431 SISTERS OF ST FRANCIS
CONVENT
437 HELP OF CHRISTIANS
CONVENT
---WINSLOW INTERSECTS
531 BAXTER ANNA M MRS •
BAXTER CARL •
533 SEE JAMES 441-5094
532 GREE RALPH B • 361-3318
536 DE RIGGI MICHA J • 661-2988
534 ANDERSON ROBT J 366-1626
DAVIS IRIS MRS
537 MC CRARY JACK W • 362-5951
539 BROOKS JAMES • 661-2985
541 CUY • 362-7484
543 JOHNSON ALPHONSO • 362-2822
545 SAUNDERS ANNIE M MRS •
661-0685
---SHETLAND AV INTERSECTS
617 HARRIS LORETTA MRS 361-3153
RUDD ANNA L 363-2377
TORD DONALD 363-2506
619 LAWRENCE GARRETT • 361-0838
CARTER WATTIE S MRS
621 JONES WM A • 362-2882
623 STRICKLAND ROBT 361-5641
THOMPSON LAKE
628 HARRIS ARTH 661-5771
HARRIS MAE MRS
627 CLARK GERTRUDE MRS •
DE LAPP O E 361-5078
620 CARVER JOHNE E 661-2136
633 SANGER ARMAND • 362-0233

TURTLE WAY --FROM GUCKERT WAY TO
PROPERTY LINE 23D WD
---ZIP CODE 15212
---PHINEAS INTERSECTS
---MARIANO INTERSECTS
833 PAIANO STELLA G MRS
231-6043
---SUISLOW INTERSECTS
903 WACK JOSEPH A • 322-2459
904 SCHULTZ ADAM •
905 VACANT
906 WADENBERG MARION MRS •
907 MAJUR RUDOLPH J • 322-8183
909 CALHOUN PEARL
SMITH MARY
ZIMMERMAN CHARLES
911 WIGAND MARIE A MRS
322-9253
KERN CARL 321-7688
---TRIPOLI INTERSECTS
920 KILLMEYER FREDK P 231-2586
1005 VACANT
1009 RYAN RAYMOND P
1013 BAIN WM 322-8743
---BLOSSOM WAY INTERSECTS
---VISTA INTERSECTS

TUSCARORA ST --FROM 200 HASTINGS
14TH WD
---ZIP CODE 15208
7511 ANDRES WM S • 731-1257
7516 CANNON J DONALD • 242-2224
7517 MC KEAN JOHN S • 243-6524
7518 ALBRIGHT MARILYN MRS •
731-8560
ALBRIGHT JACQUELINE E •
731-8560
7524 NO RETURN
7525 WETTICK R STANTON JR •
421-8863
7527 HEMPHILL JAMES T JR •
242-6146
7528 IRWIN WINFIELD S •
241-0783

7531 MOONEY PATSY D MRS •
371-6896
---ZIP CODE 15221
---S BRADDOCK AV INTERSECTS
7608 MCINTOSH GAR R • 242-0438
7609 BARTKOWIAK LOUIS A
CLARK TERRANCE 243-5231
NEWCOMER DAVID B •
731-4199
REED DONALD C 731-4199
DANKERT GARFIELD 731-1889
7616 MC KEOWN JOSEPH W •
241-2119
---EAST 2ND INTERSECTS
7708 LAFFERTY FRANCIS J
241-6594
7710 SCHMIDT JOHN A • 731-6830
7711 DIGNY HARRY A •
7712 CLAYTON VIRGINIA MRS •
7713 WHALEN THOS J • 241-2081
7714 WALTON AGNES MRS •
242-7814
MCINTOSH LAUGH GWYNN
731-7884
7715 SCARDELLO CHARLES A •
241-3371
7716 SENATORE JOSEPHINE A
241-6956
7717 NO RETURN
7718 PETERSON JAMES • 241-1242
7720 MILLIS M E MRS • 731-4111

TUSCOLA ST --FROM 58 RUTH 19TH
WD
---ZIP CODE 15211
110 SCHMIDT MARTIN R • 381-8308
112 JABLONSKI EDW
113 GOLDSFROM R A 381-1397
115 HARTNE GENERALINE A
481-4750
REAR HERRON JAMES
116 BOLLMAN JACK C • 381-3537
118 CAPUTO EUGENIO • 481-4376
119 VACANT
121 VACANT
124 WENGLER CATH R MRS 481-8981
123 MUELLERSCHOEN ONA MRS •
431-7760
124 ENGEL ALBERT L • 481-8194
125 KING EARL R • 381-6990
126 PROTHMANN CHARLES A •
431-8866
127 MC CULLOUGH JOSEPH E •
431-3558
128 SCHAFFER ADELAIDE MRS •
REAR SCHAFFER JOSEPH L 481-7790
129 ZELZ EDNA M MRS • 431-3690
---KOHLMAYER'S LA ENDS
TUSTIN ST --FROM 27 MARION 1ST
AND 4TH WDS
---ZIP CODE 15219
1601 KEARNS RICHD
1602 RUTHERFORD FRANCES E
1608 GODSDON LEVERETT E
1601-1593
1607 DANIEL ROSY
1609 WILLIAMS WILLIE C 391-7855
1611 JOHNSON FRANCES E
1612 CLAYTON MILDRED MRS •
471-7744
1613 MURPHY JOSEPH 391-1369
1614 VACANT
1615 AUGUSTINE CALEY JR
232-3835
1616 MC GHEE WM 471-1895
1617 KEARNS HELEN E MRS
1618 VACANT
1619 HENRY MARY L MRS •
1625 SMITH DOROTHY MRS 261-2732
1626 HANLEY MARY L MRS •
1627 BLAKELEY WM J
1628 BLAKELEY ALICE MRS
261-2074
1629 BROWN VELVA MRS
1630 BLAKELEY HARRI MRS 471-6672
1631 HARDY EDW L 391-3878
1632 NO RETURN
1633 MODERN HOME SUP (REAR ENT)
1637 PUBLIC PLAYGROUND
1639 STINSON K KENNEDY
(STORAGE)
1640 VACANT
---VAN GRAHAM INTERSECTS
1705 ROBERTS SAML 261-4989
1706 DAVIS MARGT I MRS 391-4099
1707 ZAHN BROS ROOFERS 471-2199
SUPIRA ROSE 391-7419
1708 DE COBT MARGT A MRS
1710 KOHMAN H A SALT RISING
YEAST CO
1714 PAPALIA BRUNO 281-5186
1716 DE POPI RUTH MRS 261-1152
DE POPI DAN
DE POPI DOLORIS
DE POPI LARRY
1717 TAMIGGI JOHN 471-9475
1718 GULLU JOHN 471-8198
1720 VERNER CHARLES C 471-1628
1721 VACANT
1723 GUZZO DREA ROSARIO N
471-3897
MEVRAUCH JAMES A 261-2312
1725 KOMAROVSKY KARL •
1726 RIDDLE HARRY C •
---MILTENBERGER INTERSECTS
1806 VIDLA ROSEMARIE MRS
1808 NO RETURN
1810 MRAY LAMIA 471-5433
1812 KRIPAK CHAWANA MRS •
1814 DIVEN ROBT J 261-4897
1816 AM J D RELEG (SERV DEPT)
391-2123
1817 LA ROCCA PETER • 261-6786
1818 COTTRILL HANNAH MRS
281-8329
1821 GIANG INCENZO • 261-3161
1822 WHITE JESSIE MRS
1823 RIZZA JAMES A • 471-0643
1824 RIZZA ARTH JR 471-1153
1829 GLOMB PAINT & GLASS (REAR
ENT)
1838 CHAPMAN JOHN C 261-0159

1848 MAR-MAC GAR (SIDE ENT)
1849 VACANT
1851 PGH ASSN OF THE DEAF (REAR
ENT)
---ZIP CODE 15219
1901 THOMAS WM T 261-5227
1903 AGENCY COSMETICS (SIDE
ENT)
1909 NO RETURN
1911 VACANT
1913 BENJAMIN VIVIAN MRS
1915-0268
1914 VACANT
REAR VACANT
1915 NO RETURN
1916 BAYLER SAML
WILSON WESLEY 281-4542
1918 OAKLEY JOHN N
1921 STALLWORTH ANNIE R MRS
1929 NO RETURN
1931 SAINT VINCENT DE PAUL
(LWSE)
1932 HEALTH CENTER HOSPITAL
1933 SERVICE CORP (SIDE ENT)
1935 VACANT
1939 BOOTH & FLINN CO (WHSE)
---JUMONVILLE INTERSECTS
2000 MITCHELL ROSS • 471-3439
2001 MOYER PETER • 261-5726
2002 COATES GEO C • 471-5439
2003 KELLY RAYMOND M 471-2031
2004 SAVASTONE MARY • 261-2522
2005 COOPER CHESTER C •
391-4069
2006 VACANT
2007 COATES GEO M 261-1792
2008 CIGANIK JOHN J • 471-0117
2009 WITTEL LAWRENCE A •
261-7396
2010 BRDN JAMES P • 261-3788
2011 STALLWORTH ANNIE R MRS
2012 DILLUS VINCENT F •
2013 MARCHESE FRANK •
2014 NO RETURN
2015 CAIN JOHN J 261-5644
2016 ZUCCO MARIE MRS •
2017 MOORE RICH D • 471-4575
2017K ANDRICK MICHL • 471-9533
2018 STANLEY JAMES • 471-1980
2019 HOLMBOM JOHN • 471-1980
2020 ALUMINUM SLS (REAR ENT)
2021 BENDER ROBIN • 391-2812
2022 VACANT
2023 TRIPPLETT SAML
2024 VACANT
2025 MONROE PHILIP • 391-0285
2026 CHAK ANDREW 391-7250
2028 LINDSEY JESSIE S MRS
471-1028
THOMAS HOMER
2029 VACANT
2030 BARRACK ANDREW 391-7250
2033 RICHARDSON WM M • 471-8550
2034 VACANT
2035 GUTKO MARIE V MRS •
2036 MC CRAY ERNEST • 471-9171
MC CRAY CHARLES
2037 MILDRED GEO H
2038 VACANT
2040 FELLOWS ROBT •
GEORGE WM 471-4267
2042 FURNISH RODAS •
2044 WACK FRANCES MRS 281-7246
2046 SIMMS WANNETTA L
2048 VACANT
2049 VACANT
2102 VACANT
2104 MC KAY BETTY 261-1497
HOEY MARGT 261-5541
2111 STANDARD BEDSCK (REAR ENT)
391-1568
2114 VACANT
2116 SYNDER JESSE 261-1464
2118 BINARY WICH • 471-4168
2119 SCANLON FRANCES G MRS •
261-0971
2121 LITONENGO ELSIE MRS •
471-3138
2122 VACANT
2123 GODDUP THOS •
2124 VACANT
2125 CHAK WALTER • 261-2358
2126 SOLAND MARY MRS 261-1489
2127 NO RETURN
2129 CLAGGETT HERBERT •
281-2046
2131 GRIMMITY JEWEL •
JONES MOSES 261-6596
2133 NO RETURN
---MOUTRIE ST ENDS
2201 AYERS LUCY MRS • 471-1406
PRICE ANNIE F MRS

TUXEDO ST --FROM CHARTIERS AV TO
ANCORA WAY 20TH WD
---ZIP CODE 15204
3266 KLAMMER LED W • 921-0502
3271 YOUSCHAK MARIE MRS •
921-4155
3273 HAGEL WM J •
3276 SIMONDO LOUIS J •
921-5815
3277 CUNNINGHAM CHARLOTTE M •
921-7614
3302 SCHALLUS CHARLES W •
921-6628
3306 THOMPSON JOHN E • 921-2066

TWEED ST --FROM SUBURBAN AV TO
CHARTIERS AV 20TH WD
---ZIP CODE 15204
---ADON INTERSECTS
---CANPOLIS BEGINS
---FRANCISCO INTERSECTS
---ALLENDALE INTERSECTS
1000 BROSKY JEROME •
1103 SHAW ROBT • 331-8412
1104 LACKMAN WM • 331-4155

PRESTON & NICOLSON Inc.
BAIL BONDS
• AUTO ACCIDENT BONDS - SURETY AND F & R BONDS
NOTARY PUBLIC - 24 HOUR SERVICE
810 LAWYERS BLDG., PGH., PA. (15219) TEL. 471-2230

CHANCE WAY 1965

CENTRE AV—Contd
 6016 Mincer John A coiffures
 441-8993
 Penn Shade Appliance 361-1588
 6017 Bazaar The used clo 362-1055
 6018 Henne Inc jwlr 441-1278
 6019 Western Union Teleg Co (br)
 281-7500
 6020 Jonas Studio Inc photos
 661-3436
 Sheran J Leo real estate
 661-3688
Sheridan sq ends
 6022 After Five Shop bridal shop
 362-0826
 6024 Hub Bar & Grill The 361-9735
 6028-32 Kuhn Bldg
 McNamara Jas T constable
 621-9171
 Rigby Jos P alderman
 621-9171
 6030 DeWall Louis R
 Lantz Real Estate Company
 661-1350
 6032 Canary Inn restr 351-9575
 6100 Toni Barber Shop 361-5279
 6104 Sam's Shoe Service & Hat Clns
 661-8222
 6108 Vacant
 6110 O'Malley Mildred Mrs antiques
 661-6848
 6112 Burns Betty J antiques
 6116 Vacant
 6118 General Elec Co Appliance
 Servicecenter Parts & Reprs
 661-5844
 6120 No Return
 6122 Vacant
 6124 Penn-Centre Bldg
Rooms:
 201 Vacant
 202 US Army Recruiting Sta
 361-2433
 203 Vacant
 204-06 Vacant
 207-08 Vacant
 209 Vacant
 210 Vacant
 211 Julius John Window Cln
 362-1357
 213 Am Bakery & Confy Workers
 Local 12 (AFL-CIO)
 441-5030
 214 Vacant
 6126 Sun Drug Co (side ent)

CENTURY AV—North from McBride
 av to Nolhill, 31st wd
ZIP Code 15207
W Way intersects
 5411 Milliner Geo W @ 462-7304
 5420 Falce Gary J @ 461-8390
 5426 Simmons Harry J @ 462-1345
 5427 Mohrbach Robt G @ 461-8906
 5498 Timna Steve J @ 462-2641
 5508 Brown Andrew J @ 461-7285
 5512 Vacant
 5515 Mohrbach Walter J @ 461-4369
 5523 Mohrbach Edw @ 462-1357
 5600 Lebanik John @ 461-2316
 5606 Seann Steve @
 5607 Abels Jas R @ 461-6853
 5610 Maybury Robt C @ 461-0019
 5707 Obringer John A @ 461-8481
 5707 Webb Eliz Mrs
 5721 Porter Thos J @ 461-0150
 5723 McElhinny John B @ trucking
 461-2642
 5727 McElhinny Earl B @ 462-6498
 5739 Chorey John @ 462-2411
 5741 McElhinny Louis V @ 462-1558
 5747 Galvin Wm @ 462-0615
 5753 Lininger Bernard H @ 461-7334
 5809 Lonzo John J @ 462-1290
 5815 Yelenic John A @ 462-7237
 5821 Sari Edw @ 462-8785
 5901 Vale Stanley @ 461-1189
 5902 Under Constan
 5911 Lenze Thos @ 462-2468
 Faiello Jos 461-5075
 Maksin Geo B 462-2468
Nagle ends
Orchid ends
Placid ends
Nolhill ends

CEREDO WAY—From property line
 to Eckert, 27th wd
ZIP Code 15233
Ontario intersects
Doer intersects
Ketchum intersects
Paola way intersects
 3037 Chatsko Carl C

CERES WAY—From 80 Beltzhoover
 av to 929 Excelsior, 18th wd
ZIP Code 15210
 608 No Return
 610 Henn Lester R @ 381-2811
 612 Louth Marie E Mrs @ 431-6657
Millbridge intersects
 720 Grady Wm @ 431-7182
 724 Reppert Ruth E @ 381-1260
 726 Panner Anna S Mrs @ 481-1989
 730 Bohm Homer L 481-2796
 733 Borbonus Alma A Mrs @
 381-6365
 735 Baxendell Donald R @ 481-4623
 739 Bradle Frank J @ 481-0980
 743 No Return
Allen intersects
 809 Reitzel Audrey H Mrs
 381-2518
 839 Hoffman Clarence V 381-3813
 840 Troesch Herbert G @ 481-7054
 846 Jefferson Willa M Mrs
 848 Ramey Howard C 381-2820
 850 Vicars Loretta V Mrs @
Emerald way intersects

CERISE—From 4477 Cherryland to
 property line, 26th wd
ZIP Code 15214
 4443 Kroniser Raymond L @
 4455 Vacant
 4457 Leslie Chas J @ 931-3177
 4461 Amicone John J @ 931-4683
 4462 Kroniser Norman J @ 931-6774
 4467 Markovich Andrew A @
 931-1965
 4468 Sommer Robt R @ 931-1614
 4473 Geisler Louis J @ 931-3890
Cerise pl intersects
 4503 Kohan Geo @ 931-7630
 4506 Boehn Carl T @ 931-7266
 4509 Yurkovich Slavi M @ 931-3962
 4512 Cresse T Chalmers @ 931-6382
 4513 Under Constan
 4518 Lozovoy Geo @
 4519 Potetz Jos J @ 931-4236
 4524 Lucas Harold G @ 931-7769
 4525 Wolf Frank J @ 931-1851
 4528 Draskovich Matthew J @
 931-6277

CESSNA WAY—From 215 44th to
 Werneberg way, 9th wd
ZIP Code 15201
Service way intersects
 4405 Urbaniak Helen Mrs 683-3989
 4405 1/2 Kolb Wm
 4406 Laszewski Edw P 681-6190
45th intersects
 4406 1/2 Gillie Margt A Mrs 681-0766
 4408 Boys Club of Pgh (rear ent)

CHALFONT—From 701 Montooth to
 700 Beltzhoover av, 18th wd
ZIP Code 15210
 104 Strother Rosa E Mrs @ 431-4758
 106 Tucker Jas A @ 481-5188
 108 Hickman Harry @ 481-7229
 110 Cobbs Olive Mrs
 Smith Orville
 111 Summers Andrew J @ 481-0125
 113 James Jordan J @ 381-2108
 114 Johnson Wm H @ 481-1656
 115 Vacant
 118 Leftridge Wm K @ 381-5909
 120 Vacant

Gearing av intersects
 132 Holland Mathilda M Mrs
 431-5175
 134 Jackson Olen @ 381-8618
 134 May Ida Mrs
 136 Vacant
 138 Stanislawczyk Chester K
 431-5530
 140 Rector Mary E Mrs @ 481-0499
 142 White Timothy A
 Bey Farik 381-8190
 144 Bey Laura Mrs @ 481-0084
 rear Vacant
 158 Hermanowski Anthony J
Delmont av intersects
 200-06 McKinley Park Presby Church
 201 Beulah Baptist Church
 207 Felts Minnie B Mrs @ 481-0415
 Reeves Georgia F Mrs 431-7758
 208 Quinn Edith Mrs
 209 McDaniel Willianna T Mrs @
 381-1365
 210 Harris Frank @ 381-7367
 213 King Chas F 481-5806
 215 Lee Chas J @
 Lee Thos U 481-5818
 218 Hill Ada Mrs @ 431-5205
 220 Watkins Frank S @ 481-0878

222 Robinson Marian L 481-6020
 224 Wilson Willis jr @ 481-7530
 225 Erwin Issie M Mrs 431-6822
 rear Kimble Adelaide Mrs 481-1795
 226 Baxter Alf @ 481-8058
 228 Rue Willie @ 481-6423
 229 Evans Barron @ 481-3182
 230 Hampton Holbert L @ 481-7488
 Watkins Willie B Mrs 431-3905
 231 Porche Augusta B Mrs @
 381-7627
 232 McCree Harry 481-5692
 233 Poole Geo C @ 431-5077
 234 Johnson Louis F @ 481-1785
 Wallace Mamie Mrs 481-1785
 236 Gorman Abr @ 481-2319
 237 Martin Jos H 381-7719
 238 Miller Wm H @ 431-2690
Haberman av intersects
 300 Moore Eliz E Mrs 381-9837
 301 Hood Raymond D @ 481-5532
 302 Masdea Jos @ 381-7312
 303 Silver May E Mrs 481-5493
 Covington Evelyn Mrs @
 321-6957
 304 Smith Jas W @ 381-9380
 Lois' Beauty Salon 381-9380
 305 Williams Arth B @ 481-8401
 306 Young Wm N @ 431-3061
 307 Cisko Wm H @ 381-8187
 310 Ober Frank C 431-5071
 Masdea Vincent 431-5071
 311 Hurd Chas T @ 481-6346
 314 Yastrib Stanley @
 315 White Wm O @ 481-2034
 320 Beckom Chas jr @ 481-6119
 321 Howze Pearl Mrs @ 431-7315
 323 Johnson Robt B @
 324 Vacant
 327 Wilson Aileen Mrs @ 381-3924
 329 Giddens Vennie L @
 330 Masdea John V
 333 Gease Wm D @ 481-2952
 334 Picchi Ambrose @ 431-4274
 335 Powell Clifford W jr @ 431-4951
 337 Miller Ralph J @ 481-4908
 340 Davis Hilton @ 481-3032
 341 McGee Ezekiel @ 381-5196
 343 O'Malley Jas E @
 344 Moore Riley F @ 431-1466
 345 Coleman Debra Mrs 431-5078
 347 Conlon John K @ 481-6347
Estella av intersects
 400 Brown Jas 481-0530
 401 Cooley Calvin J @ 431-2086
 402 Orme Susie L Mrs @ 381-7382
 403 Tanner Robt R 481-1179
 rear Vacant
 404 Vacant
 405 Sacko John J @ 431-8932
 407 Ramsey Roderick D 431-9178
 411 Isenhour Fred D @ 381-6289
 413 Sloan Wilfred R @
 414 Nelson Patterson 431-4054
 415 Howard Clifford L @ 431-1499
 416 Hut Thos E 381-6590
 Howard Rose M Mrs
 420 Clements Jas C 481-0734
 421 Cheatham Cora Mrs @
 431-8660
 423 Crosby Edna Mrs
 Petite Chas @ 481-2697
 424 Davis Irene Mrs
 rear Vacant
 425 Williams Modesta Mrs @
 381-9453
 426 Atkins Lorraine Mrs
 Borowitz Edw jr
 427 Malone Jas F @ 481-5863
 428 Ramey Hiram 381-5600
 Wilson Geo R
 429 Davis Cleffey H Mrs @ 481-5830
 430 Kaecher Clarence W @ 381-0161
 431 Fink John M @ 431-7025
 Potts Earl W 381-4962
 432 Hutchins David A @ 431-7787
 434 Vacant
 435 Ackerman Betty Mrs @ 381-5189
 436 Brecht Eliz J Mrs @
 437 Sautter Flora H Mrs @ dry gds
 381-1155
 438 Vacant
Curtin av intersects
 502 Guenther Harry F @ 481-1694
 504 Gallagher C June Mrs @
 381-4498
 506 Orme Edw R @ 381-0887
 510 Vacant
 513 Clarke Wm J @ 481-6420
Berndt intersects
 516 O'Connell Alma V Mrs @
 481-1895
 517 Winston Wm P @ 481-6172
 518 Iannicello Mario 481-6774
 519 Worstell Jas E @ 481-7076

520 Guenther Clementine W Mrs
 381-5531
 522 French Lois Mrs 381-8537
 523 Ware Jos T @ 381-9250
 Schmotzer Geo M 381-6400
 524 Coleman C Ray @ 431-6312
 525 Flinn Jas E jr @ 381-4955
 529 Vacant
CHANCE WAY—From Sylvan to
 property line, 15th wd
ZIP Code 15207
 4509 Conn Roy @
Mobile intersects
 4533-35-37 Vacant
 4545 Parker Edith E Mrs
Tullymet intersects
 4627 Jones Jas @
 4628 Samuels Henry J @ 521-2708
 4629 Williams Isaac D @ 421-0561
 4630 Wallace Ernestine Mrs
 4631 Berkley Saml R @ 421-8391
 4632 Edditor John H @ 521-8137
 4633 Davis Dorothy @
 4634 Hoston Harold E
 4635 Fluker Nora Mrs @ 521-7259
 4636 Carter Tunts @ 421-6023
 4637 No Return
 4638 Snyder Antoinette 521-4541
 4639 Felder Hattie Mrs 521-1773
 4640 Akbar Ali @ 421-4092
 4641 Johnson Thos 521-8933
 4642 No Return
 4643 Hill Leonora Mrs
 4644 Thompson Sol @ 521-8187
 4645 Taylor Henry @
 4646 Cleveland Scottie
 4647 Drake Thos @ 421-6578
 4648 Bell Mae B Mrs
 4649 Taylor Herman @
 4650 Jasper Hilda A Mrs 421-8520
 McClung Gus 421-8520
 4652 No Return
 4654 Freeman Raymond D
 4656 Pardi Michl F @ 421-7123
 4658 Woods Marie Mrs

CHANCERY LA—From 121 Water to
 124 4th av, 1st wd
ZIP Code 15222
 8-10 Vacant
1st av intersects
 113 Landau Bros Building Co (side
 ent)
 118 Vacant
CHAPEL WAY—From Rope way to
 Galveston av, north of Ridge av,
 22d wd
ZIP Code 15233
 840-41 Vacant
CHAPIN—From opp 3733 Weier to
 city line, 26th wd
ZIP Code 15214
 230 Bochter Albert R @ 931-0440
 242 Neibauer Geo J jr @ 931-3096
 251 Sutter Gloria G Mrs 931-2403
 253 Dinkel Andrew J 931-1372
 Angeletti John I 931-7086
 257 Watts Chas W @ window clin
 931-0347
 258 Kauffman Walter P @ 931-1197
 265 Hanckerick Andrew @ 931-4125
 271 Striner Chris F @ mason contr
 931-0278
 274 Fugliano John F @ 931-2098
 313 Wild John
Chelsea intersects

CHAPLAIN WAY—From 9 Tecumseh
 to 315 Path way and from 214
 Elizabeth to Melancton, 15th wd
ZIP Code 15207
 5000 Volkeins Carl @
 5002 Smith Thos L
 5004 Sarcone Alex J @ 521-7611
 5006 Iannaccio Frank @ 521-7674
 5008 Ruby Anna Mrs @ 421-7520
 5009 Ladner Anna B Mrs @
 Papp Ethel Mrs
 5010 Soltzto John @ 521-2527
 5011 Smith Margt Mrs @
 5012 Peratin Peter @
 5012 1/2 Vacant
 5014 Biro Elmer @
 5016 Kocak Andrew @ 521-8395
 5018 Havrilla Steph @ 521-7659
 5020 Cochran Wm F @
 5021 Ossler Albert A 421-1529
 5023 Thornton Irma Mrs 521-0137
 5025 Anderson Jas

D. CARAPPELLUCCI CO.
 GENERAL CONTRACTORS • Est 1907

CHATSWORTH ST 1965

144

CHATEAU—Contd

802 Vacant
810 Vacant
Western intersects
900 Lockhart W D Bar & Grill
231-9045

Lockhart Wm D
902-06 Blaw-Knox Co (whse)
Hopkins ends

914 Johnny's Place restr 231-9288
916 Klopajalo Dorothy Mrs @
322-6294
918 Grover Willard C 231-3542
Scott Wm
Nick's Tavern 231-9868
920 Beran Helen Mrs @ 322-4086
922 LaMark Beer Distributors
321-2478

LaMark Michl @
Page intersects
1000 Mancella Vincent @
Mancella's Grocery
1002 Mesick Jean L Mrs
1004 Vacant

1006 O'Loughlin Thos M @
1008 Janver Edw
Zak Michl

1010 McGuigan Eliz Mrs @ 321-1615
1012 Dannhardt John P 322-0747
1014 Darpino Michl @ 321-1788
Darpino Grocery

Faulsey av ends
1016 Burnett Peter @
1018 Estel Otto W @ 231-2185

North av W intersects
Hamlin intersects
1100 Sunoco Serv Sta
1112 Vacant

1114 Wehner Andrew E @ 322-1239
1116 Callie Andrew 322-4896
1120 Reitzel Elmer H @ 321-0477
1122 Kline Albert H @ 322-2807
1124 Hauseman Kath Mrs @ 321-6358
1126 Koysoil Marie @
1128 Logsdon Fred @ 322-3988
1200 Olbum-Pitt Furn Co Inc
321-8400 & 321-7877

Stedman intersects
1300-06 Plymouth Apts
Apartments:
bsmt Morris Thos R 322-2552

1 Vacant
2 Schaly Ida Mrs 231-7688
3 Mali Vida 231-1409
4 Woodyle Frank E
5 Vacant
6 Vacant
7 Vacant
8 Vacant
9 Young Jos F 231-3814
10 Vacant
11 Davidson Maude
12 Ermine Stella Mrs 322-3412
13 Vacant
14 Vacant
15 Vacant
16 Vacant
Street continued

Pennsylvania av intersects
1402 Vacant
1404 Vacant
1406 Henchar John A @ 231-9764
Jack's Chateau Bar & Lounge
231-9764

1410 Vacant
1412 Vacant
1414 Vacant
1416 Lonetti Ernest J @ 322-5893
1418 Mikalick Marie Mrs
1420 Emich Robt W @ 231-5808
Davis Jas 231-5808
Reilly Robt
1422 Ubinger Fred C @ 231-2009
Fromme Gert Mrs 231-3318
1424 Hartman Paul jr 231-0940
1426 Vacant

Liverpool intersects
1500-02 Snyder Elec Co 231-3100
1506 Leonard Lena Mrs @ 321-0867
Leonard Carl 231-0038
1508 Tiglio Sofia Mrs @ 231-3476
1510 McDonah Judy
Talotta Harry 322-0673
1512 Walters Fred
Gausman Harry W jr @ 231-8906
1514 Kelley James E
1516 Burlett Paul R 322-7471
1522 Manchester House of Neighbor-
hood Center Association
(side ent)

Franklin N intersects
1600 Manchester Presby Ch
Rush ends
1616 Lowrie Ivor M @ 231-3419
Maier Elmer H 231-3419

1618 O'Lear Andrew @ 321-1081
Entry Frank 321-1081
1620 Wittmer Cath M Mrs @ 322-2259
Wittmer Edw J 322-8147
1622 Scheibel Louis C 322-2157
1624 Kunkel Herbert
Niegorski Theo H

1626 Milner Eliz A Mrs @ 321-5988
Juniata intersects
1700-06 Pilgrim Bapt Ch
1708 McManus Annie Mrs 321-9812
Edmonds Annie R Mrs 231-7180
1712 Goffin Jules 322-3085

Lake ends
1714 Jugovich Kath Mrs @ 231-4907
Neely Cora Mrs 231-4907
1716 Lang Chas J 231-6065
Rockenstein Margt Mrs
231-6065

1718 Rabb Alberta Mrs 231-7003
Dixon James L
1724 Vacant

Columbus av intersects
1810 Manchester Bike Shop
322-3831
Scaffidi Mary Mrs @ 322-3831

Warner intersects
1814 Kapely Mary Mrs @ 321-1509
1816 Kraus Robt @ 322-6448
1818 Goldsmith Lester 321-5794
1820 Coleman Herbert @ 321-0391
1822 Church of God The

Adams intersects
1900 Pgh Saw & Knife Repr Co
231-1764
1902 Ross Grant @ 321-6671
1904 DeSeau Robt L @ 321-5853
1906 Castrilli Cesare
1908 Walsh Robt J 322-5711
United Auto Workers Local No
1036 321-8750

1910 Chateau Distr Inc beer 231-1200
Fenk Geo
River Chas
rear Messmer W Auto Repair
321-8420

Hanton intersects
1914 Martin Maude Mrs
1916 Crone Margt E 231-8119
1918 Vacant
1920 Vacant
1922 Vacant
1924 Vacant
1926 Vacant

Nixon intersects
2001 Kroll Bros Tire Co tires
and serv sta 231-7743
2010 Smith Robt
Hoffman intersects
2016 Gray John 321-9420
Good Jos G
2020 Fata Steph W 321-7391
2022 Commercial Plastics & Sup
Corp 231-2212
2034 Steel City Transport Inc
321-0513

Blevins begins
200
CHATHAM—From Bigelow blvd to
805 5th av, 2d and 3d wds
ZIP Code 15219

225
CHATSWORTH—From property line
to 131 Flowers av, 15th wd
ZIP Code 15207
4325 Pribilia Eva Mrs @ 521-5026
4334 Bynum J D
4337 Godfrey Lorraine Mrs @
4339 Chatman John B
4352 Brooks Mildred
Childs Howard D 421-3288
4354 Chiles Lewis @ 521-3738
Smith Edna
4357 No Return
4359 Vacant
4361 No Return
4367 Anderson Wm H @ 521-6389
4400 Pisanski Leon @ 421-4741
4401 Moore Jos M @ 421-0001
4402 Payne Jas @ 521-6833
4403 Frena Geo J @
4407 Jones Frank @
4409 Thompson Albert 421-8226
4411 Ball Jettie Mrs @
4413 Vacant
4415 Moravec Mary Mrs @ 521-1133
4417 Anderson Wiley @ 521-3391
4419 Brown Louis W 521-7419
Brown Henry M @ 421-6216
Grice Cassie Mrs 421-3564
4433 Hines Edgar @ 421-0345
4434 Grace Cornelius 521-0141
4435 Crenshaw John 521-4170

4437 Vacant
4439 Schultz Jos @ 521-8572
4440 Dixon Wm E @ 421-3425

226
Mobile intersects
4500 Carter Wm @
Owens Douglas
4501 Valentino Bernardo @ 421-9933
4502 Hayes Thos 521-1510
4502½ Wilson Chas 521-3542
4504 Smith Elmer C @ 521-8854
4504½ Knox Booker @ 521-4399
4506 McKinney Ocie L
4515 Fonville Levi 421-7949
Giddens Donald 421-2138

4518 Apartments
1 No Return
2 Beam Stella Mrs
3 Thomas Edw J 421-6328
4 Giarusso Jennie
5 DiPietro Armando A 421-2666
General Builders contrs
421-2666

4519 Cyprych Frank S 521-0899
Cyprych Theo 521-0899
Pribilia Helen S Mrs @ 521-0899
Haburjak Edw 421-4696
4521 Crittendon Foster @ 521-5358
4523 Munden Omega Mrs @ 421-8879
4525 Taylor John H @ 521-1409
4527 Jones Frank @ 421-6862
4529 Conn Roy jr @
4531 Peters Jas 421-0629
4533 Vacant
4534 Hayes Reginald K @ 521-3953
4535 Vacant
4535 Wright Chas E Rev 421-7076
4536 Jones Melvin A
4537 StJohn's Evangelist Ch 521-1397
4545 Williams Janice
Tullymet intersects
4603 Carrington Stanley @ 421-0266
4605 O'Lear Martin J @ 521-6222
4607 Klimovich Peter W @ 421-0838
4609 Fitzhenry Jas P 421-2450
4611 Pasco Steph @
4613 Polischak Jos @ 421-4192
4615 Amorine Jas @ 521-5426
4616 No Return
4617 Murray John B @ 521-5652
4618 Tillman Della 421-6701
Parker Roberts
4621 Johnson Theodore 421-6916
4622 Bennett Eug 421-4005
4623 Brown Thos J @
4624 Murray Ernest R 521-8136
4630 Fitzgerald Watt @ 421-0938
Alexander Kinda 421-0938
4632 Gibson Chas R @ 421-9473
4633 Milner Jas @ 521-5771
4635 Bush Sarah Mrs 521-3475
Bennett Russell @ 521-6441
4636 Shelton Eug jr @
4637 Conley Thos R @ 421-3059
4639 Childs Louis H @ 421-1787
4640 Shelton Theodora Mrs @
421-8817
Jones Ollie L Mrs 421-8817
Johnson Margt Mrs 421-8817
4642 Banks David L 521-3888
Banks Wm S @ 521-3888
Jones Louis
4644 Wood Clifford E 421-4982
Baines Frances W Mrs
421-2284
4645 Seaman Mary Mrs 421-1479
Mathew Rose Mrs @ 421-1479
4646 Ganch Alan @ 521-6855
4648 Williams Willie @ 521-3185
4649 Ganch Wm B @ 521-7279
4650 Mitchell Barbara J Mrs
421-9596

4700-22 City Dept of Parks and Re-
creation Lewis Play-
ground Center
4713 Hazelwood Lodge No 486 Loyal
Order of Moose
4724 Pgh Iron Works Co (rear ent)
4726 McKinney Betty
Painter Edw
Klauser Mary
4727 Palfreeman Jas D 421-1265
4728 Eden Chas
Lee John
Ford Eug
Ergon Eileen
4729 Breen Jas W 521-5954
4730 Kovacs Steph J @ 421-4487
4731-33 StAnn's RC Hungarian Ch
421-3063
4732 Campas Saml G @ 421-1140
4735 Dismachek Frank N Rev
421-3063
4736 Tokosh A Helen 421-5142
4740 Dickson Wm J @ 521-8060
4742 Dickson Margt F Mrs @
421-2909

4744 Zsak Geo @ 521-0937
Osprey av begins
4746 Vacant

227
Hazelwood av intersects
4814 Snyder Jos J 421-9080
4814½ McClister Emma L Mrs
421-2795
4815 Welsh Geo J @ 421-9235
4816 Vacant
4817 Maddalena Alf jr @ 521-8486
4818 Hamling Danl T
4819 Savage John R @ 421-7496
4820 Varadi Geo F @ 521-4364
4821 Sheehan A Gnes B @ 421-5053
4822 Komperda Francis L @ 521-2382
4823 Durcansky Christine T Mrs
4824 Colarossi Anna J Mrs @
4826 Manning Martin J @ 521-0894
4827 Guercio Thos S @ 521-4398
4828 Mathew Helen E Mrs @
4830 Molnar Rose A Mrs @ 421-2592
4832 Steimer Peter @ 521-5356
4834 Pyers Eliz Mrs @
Shirley John R @
4836 No Return
4840 Delaney Frank L 421-3986
4842 Jasko John J 521-8139
Marsden begins

258
CHAUCER—From 100 Lincoln av
to 7138 Apple, 12th and 13th wds
ZIP Code 15208
6900 Ballariel Reginald 362-3092
6904 Bridges Willie C @ 441-0564
6906 Rhodes Robt @ 361-4195
6908 O'Stine John H @ 441-6643
6914 Parker John A @ 361-1583
6916 Haddox James @ 441-7532
6918 Jennings Paul O @ 362-2431
6922 Piccinini Frank J @ 361-5684
6923 Jones Elijah 441-7336
6925 Vacant
6926 Maddox Jas T @ 661-8266
Jones Brady 441-4348
6927 Vacant
6931 Roy Jeannette Mrs @ 441-2975
6933 Durant Mary Mrs 361-3629
6935 Farrish Walter
6937 Johnson Emma Mrs 441-0866
6939 Leach Yurisan @ 362-3226
6941 Abby Henrietta Mrs 362-5863

260
Murland av N ends
7001 Farrisah Eldridge @ 441-1542
7003 Mannella Frank & Sons Inc
sewer contrs 361-2511
7007 Nixon Julius E
7009 Vacant
7011 Barham Henry L @ 441-3147
7013 King Leo E 361-0628
7018 Hobson Robt
Moody McKinley @ plst;
361-5835
7020 Hilliard Geo L
Hilliard Ella Mrs
7022 Thomas Thos L @ 441-1451
7024 Farley Amos @ 441-1456
7025 Crandall-McKenzie Dry Clns
clns 441-5390
7026 Smith Robt A @ 362-2036
7028 Crandall-McKenzie & Henderson
Inc (garage)
7030 No Return
7031 Nelson Nannie M Mrs 661-4871
7032 Chiaradia Ida Mrs 441-7948
7033 Jenkins Robt L @ rug cln
361-6921
7035 Smith Laddy M
Miles Otis J @ 362-8998
7037 Burns Wm L @ 661-8556
7038 Brown Albert T @ 362-2448
7039 Wilson Clinton R @ 661-6774
7042 Sneed Edw K @
7044 Altenbaugh Sara Mrs @ 362-3541
7046 Walston John H 441-7060
7047 Sheffield Ollie A @
7048 Jackson Wendell M @ 361-5551
7050 Cunningham Genevieve Mrs @
362-1780
7051 Allen Mary Mrs @ 362-1797
7053 Neidengard Stella Mrs @
7055 Vacant
7057 Johnson Emory
7059 Johnson Gloria @
7061 Lindsay Marie Z Mrs @ beauty
shop 361-7674

Lane av N intersects
ZIP Code 15206
7102 Baggs Wm @ 371-5610
7104 Ellis Wm E @ 731-1833
7106 Miller Allen L @ 241-6356
7108 Walls Willie @ 371-2923
7110 No Return
7132 Jones Jas A @ 242-6907
ZIP Code 15206

S
J
n
e:
P.
IT
3
417 GRANT STREET
Z BAKEWELL BUILDING

M. E. CUNNINGHAM CO.

GLADSTONE ST 1965

246

GLADEFIELD—Contd
234 Thomas Clifford 441-8507
Oakdene intersects

GLADSTONE—From 324 Kaercher to 225 Hazelwood, 15th wd
ZIP Code 15207

- 4111 Derkach John @ 521-6377
 - 4115 Daly Jos J @ 421-2122
 - 4116 Welsh Jas P @ 421-0942
 - 4119 Bridges Gene @ 521-6809
 - 4120 Nolden Jas F @ 421-4919
 - 4122 Metro Edw B @ 421-7835
 - 4124 Small Thos @ 421-4582
 - 4125 Schwartz Margt Mrs @ 521-3997
 - 4126 Portman Wm R @ 421-7522
 - 4127 Elder Albert L @ 521-0278
 - 4128 McClean Saml L @
 - 4131 Duch John T @ 421-6655
 - 4132 Elder Frank A @ 521-4432
 - 4134 Sokolowski Peter M @ 521-6079
 - 4136 Giordani Saverio @ 421-5404
 - Giordani Francis
 - 4137 Marbella Anthony @ 421-0132
- Randall intersects**
- 4202 McDougale James A @ 421-2840
 - 4204 Norris Geo J @ 421-3527
 - 4208 No Return
 - 4210 Wisniewski John J @ 421-3226
 - 4218 Roche Robt @ 521-8984
 - 4220 White Anthony @ 421-2170
 - 4223 Rackiewicz Albein @ 421-8068
 - 4225 Harper Jos @ 421-5039
 - 4228 Bartley Lawrence J @ 521-0739
 - 4229 Kocan Wm 421-9381
 - 4230 Stolarski Matthew J @ 421-1861
 - 4232 Overacker Eug H @ 521-0742
 - 4232 Forrest Russell S @ 421-4466
 - 4234 Yaremko Julia N Mrs @ 521-0550

- 4235 Krause Wm E jr @ 421-2072
- 4240 Tomaszewski Alf J @ 521-2009
- 4241 Figola Peter F @ 421-1254
- 4243 Williams Geo N 421-2585
- 4245 Vacant
- 4247 Pilyih Joseph A 421-5895
- 4249 Martine John L 421-7003
- 4250 Doyle Chas W @ 421-5508
- 4251 Sciarretti James A 521-1712
- 4253 Cszlmar Steph @
- 4255 Tark Stan J 421-4954

Alma begins

- 4300 Andreko Geo @ 521-6195
- 4301 Kolesar Anna Mrs @ 521-2819
- 4304 Metro Albert M @ 421-3376
- 4308 Taylor Harry @ 421-7576
- 4309 Harrison Geo C @ 521-3518
- 4310 Sciarretti Orlando F @ 521-7518
- 4311 Banyas John @ 421-4490
- 4315 Byrne John J @ 521-2091
- 4316 Buettner Chas J @ 421-9578
- 4317 Crawford Isabella Mrs @ 521-0106
- 4319 Perhach Andrew @ 521-8046
- 4321 McMahon Jas B @
- 4325 Jones Thos P @ 421-4069
- 4329 Mochnach Peter @ 421-8882

Bigelow intersects

- 4330 Bales Wm H jr @ 521-4535
- 4332 McConnell John @ 521-2666
- 4334 Darrol Jos E @ 521-1026
- 4340 Bales Tib S N @ 521-6215
- 4346 McDougle Jas E @ 521-1677
- 4348 White Chas W @ 521-0647
- 4350 Driscoll David M @ 421-3835
- 4352 Johnson Wm
- 4354 Beres John A @ 521-7652
- 4356 Merkel Robt C 521-2723
- 4358 Hayducko Richd J 521-3251
- 4362 Zak Leon F 421-8858
- 4366 McConnell John E @ 421-5048
- 4370 Slovonic Peter D @ 421-0665
- 4375 Carr Wm E @ 451-2077

Winders begins

- 4376 Hale Chas W @ trucking 421-7471
- 4411 Rafferty Michl J @ 421-1438
- 4413 Lynch John J @ 521-5532
- 4415 Gratton Eliz Mrs @ 421-2309
- Gratton Russell
- 4455 Anderson Geo W @ 421-1275
- 4457 Flock Margt L Mrs @ 421-3676
- 4461 No Return
- 4463 Edwards John jr @ 421-5915

Home Rule intersects

- 4507 Sokolowski Peter M @ 521-7657
- 4509 Jones Edw A
- 4511 Sullivan Beatrice P Mrs @ 421-6576
- 4527 Konyha Esther Mrs @ 421-4856
- 4534 Lockaton Jos M @ 421-9385
- 4536 Rush Wm T @ 521-4351
- 4542 Goode Bernard A @
- 4544 Lee Arth W @ 521-7672
- 4546 O'Brien James V @ 421-3843

O'Brien Robt E @ 421-3843
O'Brien Vincent @ 421-3843
Reis Edw J @ 521-3400

Hilton intersects

- 4557 Monteone Richd @
- 4559 Horgan Andrew J 521-4188
- 4561 No Return
- 4565 Horgan Rita C @ 521-2813
- Stana Andrew S @ 521-2813
- 4569 Syngala Allen P @ 521-7492
- 4573 Sullivan Chas K @ 421-2949
- 4577 Gallo Marion J @ 521-2949
- 4641 Dorst Ralph A @ 521-6227
- 4710 Jones Geo J 521-2149

GLADSTONE RD—From Northumberland to property line, 14th wd (incorrectly numbered)

ZIP Code 15217

- 316 Duff John @ MU3-3903
- 312 Baker Richd @ MU3-4634
- 239 Wadsworth Augustus @ 682-2639
- 238 Felman Saml 682-0608
- 232 Brown Paul E 682-5030
- 229 Wilson Napier @ 621-9378
- 226 Graham Jas E jr MOI-2496
- 223 Bossons John @ 683-4181
- 222 Olds Edwin G Mrs @ 682-7353
- 219 Boyle Josephine @ 682-6270
- 216 Gladstone Richd W @ 682-7828
- 215 Noah Harry H @ MU2-0764
- 212 Willey Fredk W @ 682-2235
- 209 Finney Theo M @ 682-3161
- 208 Washburn Virginia E Mrs @ 682-5272
- 205 Kenny Fred @ 683-3468
- 206 Griswold Ralph @ 683-3381
- 204 Fairman James s F @ MU1-0260
- 201 Manwiller Chas E Mrs @ 621-5256
- 99 Alberts Robt C @ 682-2023
- 100 Lawrence Geo @ MU3-6087
- 101 James Alf P @ 621-6447
- 106 No Return
- 110 Pfaller Albert J @ 682-0813
- 116 Ferguson David @ 683-0129
- 122 Shapera Harry @ 621-2822
- 26 Garland G Gray jr @ 583-0394

GLADYS AV—From property line to Crende av opp Fallowfield av, 19th wd

ZIP Code 15216

- 854 Barker Gilroy M @ 341-6102
- 855 Collins Geo W @ 561-6060
- 858 Thielman Richd P @ 531-2773
- 859 Zehfuss Edw F @ 341-5930
- 862 Nolan Wm C @ 531-1438
- 863 Roberts David G @ 341-9636
- 867 Vollmer Ralph E @ 531-8041
- 871 Bianco Joseph A @ 561-2139
- 901 Falbo Carmine @ 561-4029
- 902 Grove Howard E @ 341-8870
- 905 Lamb Thos F @ 563-5562
- 906 Frank Anthony L @ 341-1005
- 914 Ganz Raymond W @ 531-9040
- 915 Mullinix Margt Mrs @ 531-4082
- 918 Stempel Jos @ 561-8362
- 919 Popello Anthony F @ 341-9735
- 922 Layton Chas J @ 563-6511
- 923 McNeill Robt J @ 531-4415
- 926 Faloon Martin A @ 561-7161
- 927 Pantoni Wm G @ 561-5761
- 930 Honeygosky Frank R @
- 936 Franz Henry J @ 561-6744
- 940 Pollastrini Alf @ 531-7316
- Pollastrini Lawrence J
- 944 Goetz Hans 563-4864
- 945 Stoehr Paul F @ 341-1464
- 948 Ferrari Richd J @ 341-0594
- 949 Kessler Edw @ 563-0336
- 952 Buccilli Anthony @ 561-8705
- 957 Vacant
- 959 Hirsch Donald B @ 561-1452
- 963 Cronenberger Kenneth D 434-0136

Risby av intersects

- 1000 Henderson Byron S @ 341-7423
- 1001 Lutz John W @ 343-1458
- 1004 Lang Anna M Mrs @ 563-2606
- 1005 Nedetsky Anthony J @ 563-6398
- 1009 Helbling Ralph J @ 531-8616
- 1015 Kanline C Margt Mrs @ 331-3568
- 1024 Hart Thos C @ 561-5941
- 1100 Chmay Wm L @ 561-1238
- 1102 Cole Susan B Mrs @ 561-2067
- 1105 Gotti Robt @ 531-0617
- 1106 Kelly Maude Mrs @ 341-4358

1107 Hamann John B @ 341-6610
1108 Haggerty Geo J @ 561-0888
1109 Lanning Mabel K Mrs @ 531-9453

- 1111 Haggerty Lawrence J 531-7017
- 1112 Janus Peter @ 341-0342
- 1114 Malloy John J 343-0574
- 1127 Brusco Raymond J @ 561-6475
- 1132 Smoot W Cliff @ 561-5735

GLASGOW—From 35 Conestoga av to Narcissus av, 20th wd

ZIP Code 15204

Merwyn intersects

- 2610 Watts Wm @ 331-0505
- 2614 Duncan Chas E @ 771-0623
- 2620 McGuire John T @ 771-1634
- 2622 Kizina Alvin G @
- 2633 Roth Nellie Mrs 331-8998
- Aubrey Irene Mrs @ 331-8998
- 2634 Vacant
- 2637 Kielman David S @ 331-0253
- 2643 Allen John B @ 331-8310
- 2644 Metz Geo B @ 331-1558

Wyckoff intersects

- 2701 Kronz Wm J jr @ 331-1976
- 2706 Herman Robt A @ 331-7092
- 2710 DeWick Julius H @ 331-9504
- 2714 Scrapchinsky John E @ 331-8966
- 2715 Fillippelli Louis @ 331-8396
- 2726 Crawley James @
- 2746 Vacant
- 2750 Johnston Jas E @ 331-8536
- 2752 Crooks Saml @ 331-3743

Hammond ends

- 2906 Protunato Rachele Mrs @ 331-9465
- 2908 Haigh Chas W @ 331-7468
- 2910 Ventura Adorno @ 771-0812
- 2911 Plata Albert G jr
- 2913 Babjack Chas F @
- 2914 Paff Godfrey @ 771-1679
- 2917 Vacant
- 2920 Babjack John A @ 331-0514
- 2923 Vacant
- 2924 Clokey Geo F @ 771-0678
- 2932 Mills Ralph C @ 771-3942
- 2934 No Return

GLASS RUN RD (Hays)—From Hays-glen rd to limits, 31st wd

ZIP Code 15207

- 227 Douglas Robt E
- 229 DeMartino James 462-1108
- 231 Coppola Stella Y Mrs @ 462-2617
- 233 StClair Milton F @ 461-0649
- 235 Cochran Wm K 461-8631
- 248 Ciolli John @ 461-7568
- 250 Verrone Eliz S Mrs @ 461-9665
- 267 DiLucia James E @ 461-0731
- 284 Lutch Anthony F @ 461-1947

GLEEN ARDEN DR—From 6830 Reynolds to property line, 14th wd

ZIP Code 15208

- 400 McCrady Levi C @ 361-1429
- 401 Bray Chas C Rev 661-6946
- 407 Fawell Josephine E @ 362-6413
- 408 Bechman Teresa C Mrs @ 661-1253
- 411 Hetherington Jos B @ 661-0425
- 414 Rest Andrew J @ 661-4550
- 415 Kramer Harry W @ 362-4471
- 419 McConnon Thos C @ 361-1133
- 426 Hinez Chas H @ 661-1085
- 433 Doolittle Harold @ 661-8878

Edgerton ends

- 500 McSorley Dorothy J Mrs @ 661-7005
- 501 Vaughn Lloyd H @ 661-2716
- 504 Kuhn Mark D @ 441-4538
- 507 Curtis Ford E @ 661-9155
- 509 Vayda Louis L @ 661-1520
- 510 Seip Walter R @ 661-9799
- 512 Fairbanks Frank B jr @ 661-1679
- 515 Innes T Christie Rev 661-7839
- 516 Flannery John G @ 661-7203
- 521 King Wm J @ 441-6316
- 522 Raisig Geo R @ 361-3894
- 525 Foster D Donald jr @ 661-2725
- 530 Ketchum Carlton G @ 661-4947
- 531 Beal Frank S @ 661-4732
- 534 Gellatly Gertrude C Mrs @ 361-0452
- 537 Bowden A Bruce @ 362-5660
- 538 Heidenkamp Virginia Mrs 661-4993
- 540 Trice Harley N @ 362-1308
- 541 Reese James M @ 441-0351
- 545 Dickey Robt @ 661-6344
- 549 McCullough C Hax @ 661-1263
- 552 Perrone Jos A @ 441-5959

GLEEN CALADY—From 4931 2d av to Glenwood, 15th wd

ZIP Code 15207

Osprey way begins

- 100 Blackwood Charlotte Mrs 521-3484
- Blackwood Robt H 521-3464
- Hendrix Wm J 521-0605
- 102 Blum Wm J @ 521-1509
- Blum Edw W
- 104 Vacant
- 104½ Dias Owen H 521-1233
- 105 Hazelwood Lumber Co 421-0300
- 106 Gallagher Thos @ 421-9487
- 106½ Gallagher Wm R 421-8515
- 108 Woods Bernard @ 521-1540
- 110 Wissel James J @ 521-1910
- 110½ Hager Jas A 421-6226

112 Apartments

- 1 McKen Eliz Mrs
- 2 Halleran P T
- 3 Johnston
- 4 Knipp Richd
- 114 Nagy Mary Mrs @ 521-0696
- 118 Hazelwood Christian Church
- 129 Platt Albert H
- 131 Murphy Wm E @ 521-5845
- 133 Peoples Chas K @ 521-7953
- 135 Kiesak Julia Mrs @ 421-3302
- 137 Ravenscroft Roland S @ 421-3546
- 139 Kramer Elmer J @ 421-1790
- 141 Edwards James L @ 421-9027
- 143 Kiesak Carmel A Mrs @ 421-4316
- 145 Fonzi Patk N @ 421-7937
- 147 Baker Thos B @ 421-6746

Gertrude intersects

- 200 Christian & Missionary Alliance Church 521-3442
- 201 Neuman Maxwell M @ 421-6570
- 203 Cavin Jos @ 421-8896
- 204 Reagan Mark J @ 421-5488
- 205 Vanselow Lillian Mrs @ 421-7060
- 206 Schuster Lawrence L @ 521-0568
- 207 Stragand Edw P @ 521-3687
- 208 Thiry John P @ 521-8264
- Fanty Robt G
- 209 Kronstein Jos J @ 521-5483
- 210 Toth Helen B Mrs @
- 211 Strauss Adam J @ 521-3282
- 212 Vogan Chas E @ 521-6190
- 213 Cooper Margt B Mrs @ Hartman Emma Mrs
- 214 Zalaky Alice E Mrs DeBerry Wm 421-3821
- 215 McDonough F Francis H @ 521-2079
- 215½ McClintic Hunter @ 521-3671
- 216 Fratangello Edith F Mrs 521-0239
- 217½ O'Malley John P @ 421-0076
- 218 Vezendy Wm J @ 521-1725
- Vezendy & Russo Constn Co @ 521-1725
- 220 Sabo Eliz K Mrs @ 421-5190
- 221 Vavro Robt W @ 421-4105
- 223 Berkins Wm J @ 421-3062
- 225 Reynolds Richd @ 421-6970
- 226 Long Chas E @ 521-4124
- 226½ Scullly Anthony K @ 421-4018
- 227 Murphy Eliz S Mrs @ 521-1582
- 228 Shaw Lawrence R 521-6520
- 229 Burtoft Edgar R @ 521-0969
- 230 Vacant
- 231 Archibald John H @ 521-2417
- 232 Vacant
- 233 Skinner Byron H @ 521-2562
- 235 Shaw Lyda B Mrs @ 421-4427
- 237 Minadeo John @ 421-3092

Morse way intersects

GLEEN LITTLE RD—North and south from 536 Loretta rd

ZIP Code 15217

- 4226 Katz Harriet W Mrs 421-4626
- 4237 Lubin Wm P @ 521-2270
- 4238 Laby Saml @ 521-8274
- 4242 Winn Sidney E @ 521-5860
- 4243 Smolevitz Bernard I @ 421-3433
- 4246 Belinsky Harry
- 4247 Goldberg Wm @ 521-3955
- 4250 Dalley Paul T @ 421-8979
- 4251 Backal Milton @ 421-7252
- 4254 Beebe James @ 421-6263
- 4255 Balk Saml P @ 421-0343
- 4258 Kaufman Charlotte Mrs @ 521-7160
- 4259 Conwisher Benj @ 521-7094
- 4262 Gusky Jos @ 521-0303
- 4265 Levine Louis @ 421-7286
- 4266 Sisselsky Enoch A @ 421-0867
- 4269 Cohen Jos 521-7558
- 4271 Goodworth Gilbert M @ 521-3441
- 4272 Cominos Wm S @ 421-2409
- 4273 Tunney John L jr @ 421-4624
- 4274 Miller Frank
- Miller Saml @ 421-7509
- 4275 Laughlin Edw J @ 521-5981

IRVINE ST 1965

297

IOWA—Contd
 3303 Chapman Grant @ 681-4376
 3304 Baker John @ 682-1258
 3305 Chism Rudyard K 621-4419
 3306 Moultrie Bertha Mrs 621-4741
 Watson Robt @ 683-4908
 Jackson Wm 682-5379
 3309 Rancall Alvin L @
 3320 Simms Earl S @ 621-5594
 3324 Luck David P jr @ 681-6024
Clarissa ends
 3400 Buchanan Jas W 682-3722
 3405 Wilson Clarence L 681-0525
 Stanton Patricia A Mrs
 3406 Jones Gertrude Mrs @
 3408 Washington Josie @
 3409 Pettigrew Heasil 681-1693
 3410 Garner Jas B @ 621-2225
 3412 Small Eug
 Johnson Saml jr
 Blocker Curtis 681-3422
 3413 Parks Houston H @ 683-6380
 3414 Gibson Wm B @ 681-4050
 3415 Sumpter Thos H 681-0920
 Biggs Ervin @ 681-5596
 3416 Worthington Walter C @
 682-0491
 3420 Wilson John W @ 621-6978
 3421 Cayce Jas B Rev @ 681-9252
 3426 Huguley Fred L @ 681-6726
Adelaide ends
Rampart ends
 3504 Vacant
 3510 Johnson John W @ 621-5548
 3515 Bray Lugene 621-0467

Morris Lena B Mrs @ 421-7184
 McClung Jean
 Henderson Jeanette 226
Mobile intersects
 4501 M&M Garage auto repr 521-8280
 4525 Vacant
 4527 Vacant
 4529 Gonn Michl
 Celebrity Lounge 521-9787
 4532 Vilsack Auto Serv 421-7600
 4534 Vacant
 4555 Irvine Auto Sls
 4557 No Return
 4601-03 Maund Ted Auto Serv gas sta
 521-9849
 4605 Baer Auto Serv repr 521-9983
 Baer Richd J @ 521-9983
 4607 Baer Auto Sales 521-9983
 4619 Ray Robt 521-2387
 4621 Butler Oyama
 4625 McWhite Calvester @ 521-6172
 4627 Expert Printing Co 521-0515
 4701 Scott Oil Co serv sta
 521-9697

**IRWIN AV—From 800 California av
 to 800 Marshall av, 25th and 26th
 wds (from Martindale to Columbus
 av is now Brighton rd)**
ZIP Code 15212
California av begins
O'Hern ends
Truman begins
 1829 Kind Elishe 231-4975
Steps to Rolla begins
 1901 No Return
 1902 Buckingham J H Rev 231-4457
 1903 Munoz Julian
 1905 Brockington Sophie Mrs @
 1906 Harrison Vivian Mrs @ 321-6972
 1907 Gipson Peggy A Mrs
 1908 Davis Edgar M @ 322-8309
 1909 Cennings Silas H
 1910 Davis Mayo
 1911 Teasley Jas W 322-3991
 1913 Vacant
 1919 Cunningham Eug E @ 321-0301
 1921 McLain Doris L Mrs 321-9886
 1922 Vacant
 1923 Newsome John H @ 321-9667
 1929 Anthony Morris
 1931 Bailey Chas E @ 231-0256
 1933 Alston Sidney @ 321-4217
 1935 Wilkerson Gussie Mrs @
 321-1844
 1937 Hairston Viola @ 322-4092
 1939 Howard Carrie O Mrs @
 322-6619
 1947 Vacant
 1949 Vacant
Zone 14
Brightbridge intersects
 2000 English Edw J 322-5023
Melrose av intersects
Chautauqua ends
Clifton Park begins
 2207-09 Vacant
 2224 Gilliam Sam 321-3079
Burgess W ends
Russell ends
Chester av ends
 2300 Gareis Raymond J @ 322-2064
Harlen av intersects
Steps to Strauss 119
Charles N intersects
Snyder intersects
 2534 Yurkovich Clarence E @
 322-8859
 2536 Roderick Raymond H @ 321-4885
 2538 Buchanan Robt K @ 322-6640
 Buchanan Patricia M @
 2540 Onorato Geno A @ 231-0468

**IRVINE—From 112 Greenfield av to
 property line, 15th wd
 (Incorrectly numbered)**
ZIP Code 15207
 60 Davis Harry & Co auctioneers
 521-7042 & 421-7043
 93 Mayor Theresa Mrs @ 521-1588
 Krusinski Anna Mrs 421-1047
 95 O'Black John J @ 421-9292
 97 Vacant
 98 Rende Anthony R @ 521-6352
 4161 Matvey Andrew P @ 421-0870
Steps to Sylvan av
 4201 Vacant
 4301 Alley Fence Constn Co Inc
 421-6005 & 421-4141
 4325 Pribilia Eva Mrs @ 521-5026
 4331 Smith Earl
 Maxwell Laurence
 Sims Elliott @ 421-8653
 4361 Sims Ernest 521-4537
 Robinson Gertrude Mrs
 4411 Heredia John @ 521-6762
 Parks Wm 421-6303
 4115 Hough Brothers Tire Service
 521-3039
 4419 Booker Robt
 Dill Robt C 521-5159

**ISABELLA—From 100 Federal to 101
 Anderson, 22d wd**
ZIP Code 15212
Range way intersects
 8 North Side Buick Co used cars
 321-5740
 14 Ally County Distrs Inc motor-
 cycles 321-5464
 18 B Cln & Pressing
 Spade James @
 26 Allegheny County Distributors Inc
 (whse)
 30 Leach G & W Co ent & drafting
 sup 322-3288
 32-40 Keller Orc Equip 322-0550
 34-36 Lewis Displays Inc 321-9566
 38 Lewis Displays Inc (stge)
 42 Sonnett Fred F 321-4478
 DeFazio Thos
 American Fur Co 321-2036

Vulcan way begins
Sandusky intersects
Arbuckle way begins
 222 Vacant
 228 Foley Howard P Co The elec
 contrs 322-2850
 231 Baltimore & Ohio RR Warehouse
 Building
 1st fl Brubaker Paper Co 321-8881
 Morton Salt Co 231-6766
 2d fl Balter Paper Co 321-6400
 Advance Paper Distr Co
 321-6400
 American Paper Specialty Mfg
 Co 321-6400
 3d fl Vacant
 4th fl Vacant
 5th fl Vacant
 6th fl Vacant
 7th fl Vacant

**ISHAR WAY—From 112 Erin to
 Kirsch way, 5th wd**
ZIP Code 15219
Trent intersects
Webster intersects
Elmore intersects
Perry intersects
Kirkpatrick intersects
Belinda intersects
Lawson intersects
 2227 Murray Richd 471-6874
 2229 McCarthy Jas 471-3830
 2231 Epperson Robt 471-4908
 2233 Butler Doreatha Mrs 213

**ISIS WAY—From 387 Joncaire to
 Yarrow way, 4th wd**
ZIP Code 15213
 8 Ashford Joseph A 683-3154

**ISLAND AV—From Brighton rd to
 Ohio River, 21st and 27th wds**
ZIP Code 15212
 (Irregularly numbered)
 1100-12 Oliver David B Jr Sr High
 Sch (side ent)
 1105 Lozito Betty H Mrs @ 231-3735
 Facemire Chas E 322-0308
 Roehrig Robt
 1107 Shannon Chas
 Belvedere
 Werle Bessie E Mrs 321-4145
 1109 Shannon John T 321-2673
 1111 Nee Vincent @
 Kennedy Edna 322-6698
 1113-15 Harrywill Apts
 1 Sauer Wm
 2 France Frances Mrs
 3 Homa John
 4 Hopper Richd
 5 Grundza Andrew
 6 Glovola Helen
 7 Krona Raymond
 8 Greenburg Joan
 9 No Return
 1117 Kowach Andrew 231-1955
 Edwards Mkt gro 231-5147
 Edwards Chas @ 321-3144
 1119 Caussalli Chelse 322-6691

Winifred ends
 1121 McNemy Bessie B Mrs
 231-8269
 1123 Bach Howard R @ 321-3713
 1125 Griggle Frank @ 322-4447
 1127 Rascovsky Louis F 322-5497
 1131 Skubak Andrew J @ 231-2761
 1201 Caye Emerson B @ 231-7642
 1203 Pender Leo @
 1204 Follen Jos @ 231-4285
 1205 Gold Wm D @
 1207 Kain Raymond P @
 1209 Marchese Frank 321-0385
 1211 Racke Louis E 321-3581
 1213 Hilf Wm M @ 321-9575
 1217 Geasa Edwin H @ 321-6202
 1223 Whitesell Hazel M 321-3423
 1225 Lawrence John 322-2588
 McKenna Myrtle M
 1227 Macios Stanley J @ 231-7229
 1228 Kehr Silas J @ 321-0238
 1229 Marchese John 321-1022
 Fontana Pasquale 321-3974
 1231 McElroy Jas J @ 321-2742
 1233 Shoup Jas M 321-5562
 1235 Joyce Robt J @ 322-5583
 1237 Corbett Milton L @ 321-3265
 1245 Russell Mary T Mrs
 Small Nathl N @ 321-7998
Hyena way ends
 1301 Puskas Andrew J @
 1303 Dominush Frank J @ 321-3984
 1309 Hatula Wasyl @ 321-9993
 1313 Elenice Anthony T @ 322-1463
 1317 Fadik Walter @ 322-2987

1321 Stein Robt E @ 321-1426
 1327 Puniak Theresa Mrs @ 231-7481
 Albert Richd 231-7481
 1328 Schurer Joseph @ 322-7989
Newry ends
Hoyner ends
Altmore intersects
Marshall av ends
 11 Buss's Cafe 231-9739
 13 Jacobs Geo J phys 231-6552
 Iclisin Pharmacy 231-6832
Colorado way begins
California av intersects
PRR crosses (underneath)
ZIP Code 15233
 1600-02 Solack Restr 231-9945
 Solack Steph
Grande ends
Beaver av ends
Roller begins
Westmore begins
 1700-22 Braum Baking Co whol
 231-2000
 1701 Port Auto of Ally County
 (garage)
 1712 Thrift Store The baked gds
 231-2000
West Magnolia begins
PRR crosses
Preble av intersects
 cor Vacant

**ISOLINE—From Prosser way to
 Middletown rd, 1 west of Hass,
 20th wd**
ZIP Code 15204
 1328 Gasparik Aug G @ 331-4727
 1400 Ankrum Howard W @ 331-8696
 1406 Makovich Andrew R @ 331-8348
 1412 Stratti Mario P @ 331-1037
 1420 Strain Francis R 331-1597
 1424 Stuber Fred C jr @ 331-9836
 1427 Merritt Margt M Mrs @
 331-3857
 1432 Vacant
 1436 Merritt Robt B @ 331-1643
 1437 Geisler Adam J @ 771-2167
 1438 Mozzetti Peter C @ 331-8316
 Quigley Wm H 331-8316
 1440 Hoffman Edw J @ 771-5594
 1442 Arlet Geo W @ 331-3877
 1443 Geisler Danl E @
 1446 Skiles Jas J @
 1448 Tieber Julius 331-6965
 1449 Geisler Robt A @ 331-1408
 1450 Rieder Alvin J @ 331-9816
 1458 Mitchell Raymond D 331-1493

**ITASCO—From property line to 501
 Martindale, 22d wd**
ZIP Code 15212
Hypolite intersects
General Robinson W intersects
Shore av intersects
Lacock W intersects
 302 Moore Cath
 308 Frame Elec Co (side ent)
Reedsdale intersects
 400-12 Clark D L Co (side ent)

**ITIN—From 1200 Chestnut to 22 Iona,
 23d and 24th wds**
ZIP Code 15212
 907 Vacant
 917 Kohler Fredk @ 322-3704
 918 Haysler Steven @ 321-1199
 919 Vacant
 920 Vacant
 921 Vacant
 922 Vacant
 923 Schroeder Robt C 323-0524
 925 Harding Raymond L @ 322-1822
 926 Salvatory Jos F
 927 Vacant
 928 Zotter Jos A @ 321-7861
 929 Vacant
 932 Hrabik Louis @ 231-2018
 933 Kress Raymond A @ 322-4394
 934 Vacant
 935 Snyder Margt E Mrs @ 322-6795
 936 Sutton Regis K @ 322-1245
 937 Green Louis S @ 231-2872
 938 Lippert Celeste K Mrs @
 322-5639
 939 Mares Chas N 231-7617
 Petri Edna
 940 Victor Jack P @ 321-4376
 941 Behr John F @ 231-5182
 942 Hannan Edith E Mrs
 Kirker Emma Mrs 231-1370
 943 Klicker Margt Mrs @
 Banker Chas B
 944 Eisenberg Harry S
 Miller Betty Mrs

MOORE, LEONARD & LYNCH, INCORPORATED

City Center, 440 Liberty Avenue
 Pittsburgh, Pa. 15222
 R
 C
 RE
 C
 INF
 2
 GI
 AN
 C
 10

MONONGAHELA ST 1965

1263 Chartiers Ave.

READY MIXED CONCRETE
McKees Rocks, Pa.

Tel. 331-1630

263
MOHLER—From 925 Wheeler to city line, 13th wd (irregularly numbered)
ZIP Code 15208
Tyson ends
Calaway ends
1021 Cardone Danl T @ 241-0095
1030 Headen Jas A @ 241-5202
1032 Rowe Chas 371-2728
1 Roberts Cath Mrs @ 731-4915
2 Huntley Ida Mrs @ 241-5460
3 Vacant
898 Beddingfield Wm 241-7438
900 Jones Campbell A @ 371-1766
901 Vacant
7 Sloan John W @ 242-3028
904 Vacant
906 Campbell Highland
Jackson Vivian Mrs 371-9728
Manning Gretta Mrs
Thompson Anna V Mrs @ 241-4709
8 Burgess Betty Mrs 731-5588
9 Vacant
10 No Return
910 Vacant
Winning intersects
1118 Iarrusso Madeline Mrs 731-7506
1120 Ransom Kenneth
1128 Lewis Wilbert @ 242-7066
1130 Vacant
Ferndale intersects

266
MOHRBACH (Formerly Madison; McElhinny Plan)—East from Mifflin rd to Fredanna, 21st wd
ZIP Code 15207
1614 Ruhe Wilda M Mrs @ 461-1135
1500 No Return
1621 Devine Robt J @ 462-0557
1623 Faiello Danl J @ 462-1425
Caprini Quinto Mrs 462-1425
1631 Garritano Robt @ 462-4194
1635 Ellis Howard L @ 462-5625
1639 Mayer Russell R @ 461-3821
1640 Gibbon Mary J Mrs @ 462-6067
1642 Gillespie James W @ 462-3374
1645 Zawasky Steph @
1646 Merritt John V @ 461-4427
1648 Gilmour Jas @ 461-1037
1649 Nastasusa Nick @ 461-0147
Halchess intersects

205
MOLLO—From 1615 Centre av to property line, 3d wd
ZIP Code 15219
513 Johnson Ollie 261-5087

203
MONACA PL—From 812 Cassatt to 811 Ledlie, 3d wd (irregularly numbered)
ZIP Code 15219
1-2 Church of God in Jesus Christ The
White Wm H Rev @ 261-1365
3 No Return
4 Vacant
5 Sains Maggie Mrs 471-2859
6 Petty Mary Mrs 261-0713
8 Bowles Estelle Mrs @ 261-5185
10 Williams Sarah Mrs 391-4020
11 Underwood Julia Mrs
Bowles Wm M
12 Turley Geo G @ electn 471-1319
14 Vacant
15 Willis Kate Mrs @
16 Turk Chas @ 471-7256
21 Vacant
23 Tijerina Frank @ 281-1572
24 Jones Mabel Mrs 261-3862
24½ Brown Lolla B Mrs
25 Jones Robt
26 Adams Lucinda Mrs
rear Brown Chas 471-7131
28 Fleming Wm
28½ James Claudia Mrs 261-0951
29 Vacant
31 Vacant
33 Donning Estella Mrs
1806 Johnson Annie Mrs 471-5831
1804 Butler Roscoe 391-0439
1808 Vacant
1839 Oliver Bannister
Hayes Marie Mrs
2135 Nelson Bernice Mrs
1841 Gary John L 261-6052
Bell Mary Mrs 261-6052
1841½ White Rosa Mrs
48 Brown Jas 391-2176
1849 Rouse Randolph jr
58 Peddicord Ann Mrs @ 261-4607
60 Upsher Antoinette Mrs 471-8841
62 Mitchell Emma Mrs 471-5565

310
MONASTERY—East from Brosville and then south to E 18th Street ext, 17th wd (incorrectly numbered)
ZIP Code 15203
1 Dunsey Lawrence A @ 431-8012
2 Grogan Jos M @
2a Hucko Leo J @ 481-6813
3 Boehm Vincent @ 431-2208
4 McGee Robt T 431-5185
5 Czerwinski Ann Mrs
Lochinski Stella Mrs @ 431-8588
6 Zofcin Thos E @
7 Lory Andrew J @ 381-5930
8 Rauber Florian J 381-1265
9 Evans Elsie R Mrs 461-5764
11 Carney Clara H Mrs @ 431-3248
15 Lang Anna Mrs @
StThomas intersects
17 Kocher Rose A @ 431-3866
18 Vacant
19 Sulich Joseph W
20 Pfoertner Elmer A @
22 Karl Albert A @ 381-0134
23 Schmitt Jos O @ 431-8974
Groll Albert B
24 Michalski Frank M @ 481-3864
25 Lippel Louis J 431-3562
148 StPaul's Monastery 381-1188
McKenna Jerome Rev 381-1188
150 Luty Victoria Mrs @ 381-0360
170 Zak Sylvester A
172 Yochum Ida T Mrs @
Tyhurst Marie M Mrs
Sullivan John E
173 Roellinger Geo M @ 341-1599
174 Clerici Gisto L @ 481-6072
130 Leopardi Patsy @ 381-7805
132 Knorr Cecelia Mrs @ 381-1032
134 Haas Florence J 381-3998
178 Miller Donald V @
179 Deiley Richd A @ 381-1432
180 Hollyfield Oland @ 431-5251
Goettel Mary Mrs
StPaul ends
StMarin ends
Monastery pl begins
122 Grossman Stanley G 381-6778
216 Schidmeier Michl J 431-7490
Hollyfield Russell

310
MONASTERY PL—From 189 (180) Monastery to S 18th, 17th wd (incorrectly numbered)
ZIP Code 15203
1503 Miller Valentine @ 381-6067
152 Rebholz Eleanor M Mrs @
Derbish John W 381-1079
Ryzner Frank 481-8704
153 Melnychuck Dmytro @ 431-6613
154 Karwoski Casimir 381-9748
155 Vacant
157 Vacant
158 Och Mary A Mrs @ 381-4507
160 Johnny's Barber Shop

110
MONETA WAY—From 910 Suismon to 913 Spring Garden av, 23d wd
ZIP Code 15212
912 Macey Chas 322-6498
915 Conley Wm J 231-6163
Toski Thelma M Mrs
921 Tau Thelma M Mrs
923 No Return
925 McKinley James
Pearson John
Zone way ends
1001 Belsterling Christina Mrs
1010 Vacant
1021 Neibauer Wm A
1023 Baust John @

118C
MONHAGEN—From Ketchum to Eckert, 2 west of Preble av, 27th wd
ZIP Code 15233

253
MONITOR—From 3596 Beechwood blvd to 2719 Beechwood blvd 14th and 15th wds
ZIP Code 15217
Saline intersects
6113 Sinclair Thos L @ 421-0486
6115 Shear Leon @ 421-8583
6120 Eisner Morton @ 521-6913
6199 Coll Chas D @ 421-2166
6200 Rodman Wm @ 421-6602
6201 Saltzman Harry @ 421-7873
6201½ No Return
6203 Cywinski Virginia Mrs 521-3015
6203½ Richards Nancy L Mrs
421-7678

Vanus Ronald N 521-5666
6206 Garret Norman N @ 421-4545
6208 Simon Nathan @ 421-1406
6209 No Return
6210 Hackman Edwin W 421-9173
6212 Bigler Jacob @ 521-6647
6214 Gallagher Anna M @ 521-1078
Ludwick begins
6215 Bogosto John P 421-2681
6221 Lamanna Saml F 421-1250
6217 McCue Paul E 421-7294
6219 Migliorato Frank J 521-6371
6221 Caplan Victor W 521-8185
6223 Trzcinski Irene Mrs 521-8091
6225 Curto Sylvester J 521-0081
6227 Lewis Hyman A 521-5393
6229 Vacant
6229½ Rubel Theo 521-1159
6230 Olliffe Florence L Mrs @ 421-3559
6231 Roth Ronald M 521-3126
6231½ Morgan Sarah C Mrs 521-5485
6232 Zelkowitz Hymie @ 521-1008
6233 Porter James
6235 Gutfreund Nathan F 421-4328
6236 Conway Hanora J @ 521-2155
6237 Silver Arth @ 421-4048
6240 Menzer Milton @ 521-7337
6243 Brog Israel @ mfrs rep 521-7331
6244 Meitner Alf W @ 421-5967
Shady av intersects
6308 Levin Stanley H @ 421-1979
6309 Delowsky Harry @ 521-5988
6310 Jackson Wm J @ 421-1719
6312 Hammer Esther Mrs @ 521-0293
6314 Hirsch Jerry Y @ 421-8860
6315 Weisberg Max 421-3887
Gingold James L 421-3109
6316 Spellman Walter H @ 421-3236
6317 Lilja Arthur E 421-6356
Guerra Michl L 421-7400
6319 No Return
6320 Conlin Helen M Mrs @ 421-0271
6325 Seavitch Maurice @ 521-6456
6326 Levin Rose K Mrs @ 421-5809
6327 Solomon Herman O 521-7379
Shuck Robt R 521-3406
6330 Chase Sol S @ 521-7920
6334 Hunziker John S @ 521-3044
6337 Freedman David @ 421-2377
6339 McCallum Irene Mrs @ 421-2858

6340 Swartz Oliver W @ 421-3016
6341 Corey Esther I Mrs @ 521-3118
6342 Braun Milton @ 421-9259
6344 Hollander Herman M @ 421-6634
6345 Sinaikin Pearl H Mrs 471-6745
6346 Stein Libby Mrs @ 521-1354
6347 Siegle Wm L 521-2753
6349 Apple Nettie G Mrs @ 421-4128
6351 Thornton Peter H 521-1894
6352 Titlebaum Joseph @ 421-6698
6353 Rosen Saml @ 521-2799
6355 Tucker Murray A 421-1660
6356 Kohane Abe @ 421-5047
6357 Soloff Louis A @ 421-9663
6357½ Karfton Ida G Mrs @ 521-1445
6359 Bernstein David S @ 421-0502
6360 Feldman Saml W @ 421-6702
6361 Shrut Ben H @ 521-4148
6362 Penner Louis @ 521-0777
6364 Mellon Edw
6365 Fields Stanley @ 521-2357
6366 Orringer Ben @ 421-6163
6367 Strauss Eugene E M @ 421-8739
6368 Kilroy Alice J @ 421-5640
Kilroy Helen R @
Kilroy Bernard F @
6369 Graf Milton M @ 421-9324
6371 Mazer Louis H @ 421-3325
6372 Levey Irwin A @ 421-2197
6373 Barrera Joseph 521-0910
Knapp Carole A 521-3273
Vassel Eva Mrs 521-8198

Isle way ends
6381 Levinson Calvin L @ 421-8184
6382 Calig Ralph @ 421-2270
6385 Fries Thos G @ 521-4369
Ikon way intersects
6386 Bambis Emilie D @ 421-5490
6390 Wolbers Aug H @ 521-7179
6394 Schwartz Edgar H @ 421-6552
Beechwood blvd intersects (again)
6405 Antis Max A @ 521-5407
6410 Spiegel Alvin D @ 421-1868
6414 Winer Emma Mrs @ 521-1508
6415 Boreman Leonard @ 421-7187
6416 Dobkin Barney B 421-5876
6417 Brostoff Phillip A @ 521-5551
6420 No Return
6422 Perego A Chas 421-7989
6426 LaBovick Wm A 421-9733
6427 Dunn Abe @ 421-3146
6430 Levine Jules D @ 521-7361
Kempel ends

6433 Reamy Robt F @ artist 421-1093
6434 Osheroff Anna Mrs @ 521-0292
Steiner Jack 421-9047
6437 Pellegrini Casimir J @ 521-0412
6439 Frank Stanton H 421-5845
6440 Unatin Paul @ 521-3193
6441 Stein Harry B @ 521-2943
6443 Wagner Myrton H @ 421-0412
6444 Platt Philip @ bldg contr 521-6157
6448 Small Donald 521-5147
Lieberman Hymen @ 521-4482
6449 Metosky Marvin H @ 421-2593
6451 Lynch John P @ 521-5722
6452 Soltz Dorothy Mrs 521-1590
Klamann Milton @ 521-2028
6453 Vacant
6455 Fleishman Abe @ 421-5077
6457 Haas Cecil J @ 421-1876
6458 O'Mara Wm C @ 521-7760
6464 Greenberg Abe @ 521-0418
6469 Hirsh Irwin @ 421-6210
6470 Clarkson Mary A Mrs 521-8795
Durr Harold P @ 521-6945
Reynolds John H 521-5827
Wagstaff Alice K
6471 Green Louis F @ 521-0992
6472 No Return
6472½ Vacant
6473 No Return
6474 Nathan Jack T @ 521-5883
6476 Kramer Arth H @ 421-7747
6480 Grobstein Harry @ 421-4385
6482 Ackerman Albert T @ 421-8864
6484 Klein Flora Mrs @ 421-5325
6486 Tegan George F @ 421-1519
6490 Sax Sylvan M @ 421-3734
6492 Brean Harry @ 421-9910
6494 Yah Sigmund @ 521-4957
6496 Gross Morris E @ 421-4595
6498 Terkel Maurice @ 421-7612

226
MONONGAHELA—From 4400 Sylvan av to 165 Marsden, 15th wd
ZIP Code 15207
4400 Weeden Steph A 421-7082
Trimble Mildred @ 421-7082
4402 Myles Henry @ 421-8199
4406 Tigner Kate @
4410 Vacant
4412 Staton Leonard 521-2757
Massie Allen 521-2757
4415 Lee Geo 421-2257
Mobile intersects
4500 McNary Thos
4502 Chak Rose M Mrs @
4503 Pollard Thaddeus @ 421-6617
4505 Carter Helen
4509 Haffer Richd @
Moton Lonny
4516 Finch Catherine L Mrs
4520 Rice Roosevelt 521-2480
4522 Vaughn Clarence E 421-4007
4523 Suber Magory @ 421-7613
4524 Williams Williamae M Mrs @ 521-0978
4525 Craig Henry C @ 421-5904
4526 Saunder Vernon L @ 521-8760
4529 Sealey Oscar L 421-6823
4531 No Return
4533 Tillman Sherelene 521-7242
4535 Burton Ralph D 421-7757
4536 Vacant
4537 Williams Thos I 421-8335
4538 Brantly Jas 521-1988
4538½ Stewart Birdie Mrs @ 521-1403
Tullymet intersects
4601 Jones Robt C @ 521-4430
4603 Bell Eliz J Mrs @ 521-1691
4604 Houser John 521-1614
4605 Shorter Nathl @
4607 Robinson James M @ 521-0312
4609 Baker Robt J @ 421-3622
4610 Zomok Jos F jr @ 421-4331
4611 Sidow Henry O @ 421-7493
4612 Tarcak Andrew A @ 421-1304
4613 Laird David A @ 421-8183
4614 Vacant
Berwick intersects
4701 Troianos Despina N Mrs @ 421-2908
4703 Troianos Geo L 521-2234
4705 Lewis Henry 521-0857
4707 Guryak Michl L @ 421-1791
4709 Yarbough Paul @ 421-9714
Minden intersects
4711 Whitaker Isaac @ 421-7023
4712 Miller Thos E @
4713 Richter Victor W
4714 McLaughlin Jas W @ 421-0949
4715 Szinai Michl J @
4716 MacWhorter Clyde H @ 421-6208
4718 Vacant
4721 McClung Frank H @ 521-2719
4723 McGraw Wm J @ 421-2203

MONONGAHELA ST 1965

390

MONONGAHELA—Contd
 4727 Roderus Helen A @ 421-0499
 4741 Timko Andrew A @ 421-6884
 Opalka Mary Mrs @ 421-9485
 4743 Marino Danl G
 4745 Bochkoris Steve J @ 521-2735
 4747 Ault Horace 421-8701
 Gross Theo R
 4748 Carnegie Library of Pgh
 (Hazelwood Br) 421-2517
 4749 Lenart Frank R @
 4751 Saunders Loretta Mrs 421-3767
 4753 Szebedinsky Eug S @ 521-6566
 Magyarsag-Hungarian People
 newspaper 421-6544
 4755 Ebersole Geo D 421-8220
 4757 Brosnan Timothy 421-4052
 4759 Bell Geo C 421-1510
 4761 Vacant

Hazelwood av intersects
Redstone way ends
 4810 Lamb Keith D 521-5080
 4812 Cawley Ernest R 421-5723
 4814 Rolf Eliz R Mrs @ 521-4294
 4815 Gilotti Lydia Mrs
 4816 Downey Margt M @ 421-0765
 4817 Kerrigan Thos @ 521-2960
 4819 Wilson Edgar A @ 521-0485
 4820 Pangle Isaac N @ 521-2954
 4822 Heckethorn Dale W 421-8471
 4824 Fisher Helen A @ 521-2117
 4823 Murray John D 421-5510
 4924 Barr Anthony B @ 521-6807

MONROE—From Danube to 3400
Ridgway, 5th wd
ZIP Code 15213
Hancock intersects
 3351 Vacant
 3363 Carnevale Rose Mrs @
 621-2414
 3381 Colletta Vincent @ 621-7369
 3383 Renno Florence Mrs @ 621-6545
 3385 Farine Alf @ 621-1546
 3387 Collette Gayton H @ 681-0390
 3389 Runco Carl C
 3391 Manuel Jas C @ 621-5713

Orion ends
 3401 Ruzomberka Martin @ 681-2321
 3406 Redonko Pasty R @ 681-2321
 3408 Tezza Joseph 681-6118
 3410 Smieszek Henry 621-1055
 3412 Redondo Nicola @ 621-3089
 3416 Hurley Dennis @ 681-0775
 3418 Mongelluzzo Jas @ 681-9175
 3420 No Return
 3422 Vacant
 3424 Washke John @
 3426 Rzemieniewski Frank @
 682-3685
 3428 Lapinski John M @ 681-2861
 3432 Wroblewski Chester C @
 621-8457
 3434 Manuel James C 682-0368
 3436 Heisler Walter A @ 682-2919
 3438 Scott Sam @ 621-4109
 3440 Seboroski Eleanor Mrs @
 621-5395
 3442 Harvey Cora Mrs
 Roseboro Wm 621-8673
 3444 Baran Frank T @ 683-1062
 3446 Paszkowski Zigmont L @
 621-4899
 3452 Vacant

227

220

124

223 Maletic Edw G @ 931-5415
Freda way ends
Pitney begins (not open)
Fairbanks av ends (not open)
Chase av begins (not open)

MONTCLAIR—From McCaslin to
1118 Greenfield av, 15th wd
(irregularly numbered)
ZIP Code 15217
Graphic begins
 592 Beaver Wm @ 421-9049
 504 Buccini Thelma Mrs @ 521-0269
 508 Falk Martin C @ 521-7638
 512 Verzinskie Robt W @ 421-6945
 518 Marino Wm J @ 521-3868
 522 Sciulli Dominic J @ 521-2810
 526 Beaver Jas @ 521-4487
 528 Weis David H 521-6071
 530 Recht Edw A 521-8930
 579 Jacobson Sidney @ acct 521-0388
 600 Engel Bernard B 421-5983
 606 Castle Fred F @ 521-4355
 611 Beaver Caroline @ 421-2660
 612 Bozicevich Michl 421-1380
 613 Kratsas John A @ 521-2490
 614 No Return
 620 Dixon John jr @ 421-8803
 610 No Return
 616 Casella Anna Mrs 521-5721
 Reihms Ivan E
 rear Vacant
 615 Rogan John @ 521-0995
 619 Stoecker Edw @
 621 Scarpino Michl D @ 421-0177
 D'Amico Chas R @
 623 Vallo David 521-2439
 625 Demko Eliz Mrs @ 521-2427
 627 Lundy Louis A 421-4340
 629 Vacant
 631 Daley Matthew J 421-1926
 633 Brown John H @ 421-1053
 634 Ali Mary Mrs @ 421-3536
 635 Grzybowski Anthony F @
 421-1683
 Majewski Thos 421-0620
 638 Sciulli Jos J @ 421-7498
 640 Ward Wm J @ 521-4552
 641 Hunter Irwin S @ 421-4773
 642 Marrone Angelina Mrs @
 421-2529

645 Vacant
 626 Marrone Andrew R @ 421-9481
 628 Marrone Alphonso D @ 521-8124
 646 Vacant
 647 Vacant
 648 Yalch Anna Mrs 421-7557
 Yalch Andrew P @ 521-7493
 649 Vacant
 651 Walters Richd A @ 421-8538
 652 Baysura Geo @ 421-7845
 653 Tompas John @ 421-8639
 654 Glatich Chas F @ 521-5490
 655 Forrest Robt D 521-7244
 658 Torcaso Jos P @
 Caiazzo Anthony
 659 Dixon James
 Brazil Jos R 421-9934

On way begins
 662 O'Reilly Ronald @
 663 Doyle Vincent J @ 421-6513
 664 Maier Robt A @
 665 Fagan Lawrence R @ 421-6967
 Fagan Jos F
 666 Kincaid Chas C @ 421-3844
 667 Stephans Michl J @ 421-4897
 668 Smith James
 669 Coles Wm 421-4732
 670 Walter Robt 521-1955

Frank intersects
 700 Welsh Joseph @ 521-1567
 701 Bayer Chas E @ 421-4648
 704 Solomond Hilda A Mrs @
 421-5148
 Epicipo Edith Mrs
 705 Adamczyk Henry 421-7340
 706 Jagar Geo D @ 421-7318
 707 Gutilla Carl @ 521-0621
 708 Stefurak John M @ 421-9985
 709 Krupka Morris A @ 521-0631
 711 Steinberg Esther Mrs @ 421-1735
 713 Corcoran Thos E jr @ 521-2554
 714 Pugh Richd D @ 521-1531
 715 Grisky Albert C 421-9759
 Wagner Wm
 717 Vacant
 720 McWilliams Elmer C @
 421-2487
 721 Svidro Frank S @ 421-3577
 722 Melnichak Michl @ 421-8629
 723 Ferrainola Jos A @
 American Cabinet Co 421-9943
 724 Salvamoser Peter P @ 421-3956
 Sutton Jas F @
 725 No Return
 726 Vacant
 727 DiI'embo Genaro @ 521-4519

225

224

115A

729 Williams Paul P @ 521-3810
 730 Haimovitz Rebecca Mrs @
 731 Hoch Clarence 421-0809
 733 Race Edw R @ 421-2218
 734 Heckethorn Paul F @ 421-1636
 735 Baranyai Frank @ 521-8029
 737 Sutyak Barbara @
 739 Eismann Ella @ 421-3858
 743 Stefanik Edw M @ 521-4462
 740 Skornickel John @ 521-6742
 744 Calfo Jas @ 521-4360
 745 Heinle Robt A 421-7191
 746 Zenk Jos J @ 521-1843
 747 Maslanka Michl @ 521-5811
 749 Nicoludes Thos G @ 421-4296
 750 Beseny Steve @ 421-3882
 753 Morris Ralph @ 521-7453
 754 Labishak Basil @ 421-7545
 755 Marcus Irvin V @ 421-1151
 Price Albert
 756 Malont Carl @ 421-8061
 757 Veronesi Chas E 521-6650
 Mantel Sophie Mrs 521-4450
 758 Mikula Thos D @ 421-7552
 759 Bell Fred J @ 421-7065
 760 Fitzurka Andrew @ 421-0935
 761 Verheyen Wm F @
 762 Zihal Anna @ 421-4728
 Zihal Margt
 764 Palumbi Elio E @ 521-3488
 765 Danko Frank J @ 521-1224
 Danko Michl @
 767 Costello Mary F @ 521-4503
 768 Sedlak Michl @ 421-7748
 770 Kessler Jacob Z 421-6234
 773 Coyne Jas J jr @ 521-2363
 774 Matto John J @ 521-7096
 775 Chambers Elmer C @ 421-2427
 776 Onda Margt M Mrs @ 421-3491
 777 Danko John M @ 421-7784
 778 Medjimorec Ronald M 421-4932
 Hough Henrietta Mrs 421-5390
 780 McClusky Jane F Mrs @
 521-1737
 781 Sugar John 421-2007
 782 Samuels Philip M 421-3518
 Stein Bessie Mrs @
 783 Vacant
 785 Busch Donald P @ 521-0294
 786 Rafferty Bernard J 421-4646
 Goltiz Rita

Theodolite wayintersects
 789 Lovas Geo 521-5585
 Morrissey Wm T 521-7353
 Weyrauch Anthony J 421-2842
 Apostolico Martin 521-1878
 Markowitz Wm B 521-8219

MONTAIRE—From Flemington to
McCaslin, 15th wd
ZIP Code 15217
 806 Kranack Andrew jr @ 521-4224
 812 Petronio Jos jr @ 421-1577
 816 Gaggero Jos @ 421-3116
 820 Kolesar Nicholas @
 822 Finley Jas W @ 421-3897
 828 Hanley Raymond A @ 521-2194
 832 Ciotti Ralph P @ 521-1143
 834 O'Neil Leo S @ 421-9905
 838 Dzugan John R @ 421-4170
 842 Gaskill Elmer @ 521-1032
 846 Chechik Stanley @ 521-7724
 848 Hrapla Frank @ 521-3373
 852 Iverson Wm E @ 421-2498
 854 Manius Wm C @ 521-3229
 856 Thompson Robt A @ 521-7491
 857 Lion Russell F @ 421-7618
 858 Mihalyo Andrew @ 421-5067
 862 Hamler Robt
 877 Rizzo Angelo @ 421-8850

1214 Eberhardt Willie M Mrs
 1215 Vacant
 1216 Adams John J @ 231-1801
 1217 Downey Mary Mrs @
 1218 Carney Annie E Mrs @ 322-3339
 1219 Taylor Robt C @
 1220 No Return
 1221 McKarahan Marley R @
 321-9079
 1222 Vacant
 1223 Rodenbeck Walter
 1224 Bartlotta Josephine Mrs @
 231-0814
 1225 Dahl Robt C @ 321-3095
 1226 Viesates Stanley 321-0766
 1227 McDonough Bartley F
 Kutchmark's Cafe 231-9375
 1228 McDonald Estella M Mrs @
 321-3292
 McDonald Russell J 321-3292
 1229 No Return
 1230 Myers Wm @ phys 321-9536
 1231 Bender Erna P Mrs
 Kilpatrick Ellen L Mrs 322-3694
 Gandee Gloria Mrs
 1232 No Return
 1233 Vinson Georgia E @
 1234 Thompson Hugh S @ FA1-1348
 1235 Kelly Francis L @ 321-9841
 1236 Vaeant
 1237 Azzarello Nunzio @ 321-4608
 1238 Spiegel Violet V
 1239 Hartig Walter J 321-8563
 Osselborn Donald H 321-8563
 1240 Ferris Wm jr
 Rice Joseph C @ 321-8438
 1241 Brooks Wesley E
 1242 Clarke Geo L 231-3374
 1243 Vacant
 1244 Vacant
 1245 Heyman Marguerite Mrs
 231-1961
 Stanchak Mary T
 1247 Ebner Frances Mrs 321-9166
 Taylor av N intersects
 1300 Vacant
 1301 Caruso Grace Mrs @ 231-9105
 1303 Yee Richd @ Indry 231-3053
 1306 Burge Johanna M Mrs 231-7430
Sampsonia av intersects
 1400 Luksik Frank V @ funeral dir
 321-1246
 1401 Angeliucci Frank G @ 323-0440
 1402 Daughenbaugh Carrie A Mrs @
 321-3510
 H L D Ointment Co 321-3510
 1403 Castriota Jos A @ 321-3823
 1404 Bracken Mary E Mrs @
 321-6716
 Miskuc Wm A 321-6716
 1405 Ross Edna M Mrs @ 231-7423
 1406 Katantones Peter G @ 321-5849
 1407 Herrmann Fredk E @ 321-3035
 1408 Vacant
 1409 Reinhard Chas M @ 321-1532
 1410 Tott Inn The restr 322-0869
 1411 Price Jas R
 1412 Orchard Will 231-3408
 1413 Synner Edna W Mrs @ 321-8546
 1414 Beck's Super Mkt gros
 1415 Lenhart Carl W @ 322-4694
 1417 No Return
 1419 Silich Anna Mrs @ 321-8654
 1421 Zouzoulas Stella Mrs 321-3505

Jacksonia intersects
 1500 Emmel Alpheus @ 321-4270
 Princess Flower Shop 322-1883
 1501 No Return
 1502 J & F Bar 231-9685
 1503 Rusano Gusto @ 231-2782
 1504 Partin Robt V
 Richardson Helen Mrs
 Partin Irene Mrs 322-5626
 Hooks Hugh 322-3640
 1505 Boory Alice M Mrs 231-3169
 Boory Thos R
 Sineway Ray J 322-4518
 Braun Lawrence E
 1506 Koerbler Frank 321-9017
 Visgalio Frank
 rear No Return
 1507 Vacant
 1508 Yochum John M
 1510 Johnson Wm T @ 231-0401
 1511 Brozell Fredk @ 231-7970
 Beattie Ada Mrs
 Stonehouse Richd
 1512 Bilenski Helen Mrs @ 322-5234
 1513 Garman John P @ 322-6769
 1514 Butler's Barber Shop 321-5254
 Butler Edw W @ 321-5254
 1515 Corry Anthony G @ 231-3570
 1517 Corry's Mkt 231-9892
 1519 Freeman Louise J 322-6101

Alpine way ends
 1520 Lococo's Beer Distr Co
 321-1800

SYLVAN AVE 1965

DESIGNERS AND BUILDERS OF COMPLETE MILLS AND AUXILIARY EQUIPMENT

BOX 1466, PITTSBURGH, PA. 15230

PHONE 461-1900

541

SYCAMORE W—Contd

- 238 Conway Wm J 481-3073
- 239 Grimm Jas @
- 240 Boggess Nellie F Mrs @ 381-3479
- 241 Haduch Stanley A @ 481-0287
- Kearsarge intersects**
- 300 Apperson's Gro 381-6130
- 301 Pisacreta Distributing 431-5572
- 302 Malzi Frank M 381-9398
- 303 Pesacreta Michl J 381-8515
- 306 Griffin Homer M @ 481-7672
- 307 Pisacreta Rabelle @
- 308 Newman Lucy Mrs
- 310 Boyd Nevin S @ 481-1521
- 311 Delaney Lucy A @ 481-8036
- 313 Brill Cath M @ 381-1666
- 314 No Return
- rear Boucher Chas 481-1059
- 317 Loeffler Frank R @ 431-1640
- 318 Miller Stella Mrs
- 318 Baker Mabel I @ 381-4473
- 320 Vacant
- 322 Lacin Gilbert F @ 381-3929
- 324 Friedrich Molly T @ 381-8158
- McKenna Paul
- Bertha intersects**
- Ulysses intersects**
- 407 No Return
- 506 Nieder Eliz D Mrs @ 481-0203
- Labelle intersects**
- Meridian intersects**
- 1215 No Return
- Onaida intersects**
- 1316-17 Vacant
- 1318 Tuttle Raymond
- 1319 Stoernell Neil @ 381-3026
- 1320 Clokey Wm @ 481-2931
- 1321 Anglin Leonard J 381-5849
- 1322 Brady John W @ 381-9589
- 1324 Schultz Jos J @ 481-4379
- 1326 Caruso Thos 381-9651
- 1328 Deverson Louis @
- Plymouth intersects**
- 1400 Vacant
- 1401 Tarr Morgan L @ 381-3277
- 1402 Vacant
- 1403 Vacant
- Sweetbriar intersects**

SYLVAN AV—From opp Sylvan Avenue Bridge to 201 Hazelwood av, 15th wd

- (Incorrectly numbered)
- ZIP Code 15207
- 9 Sedlak Michl @ 521-3619
- 11 Pernock Anna M Mrs @ 421-7635
- 13 Vacant
- 15 Saltzman Kenneth G @ 521-8379
- 19 Leek Green @ 521-8397
- 21 Matecko Julia Mrs @ 421-2631
- Matecko Frank R @ 421-2631

- Waldeck begins**
- Tredegar begins**
- 4400 Trammell Mildred Mrs @ 421-7082
- 4401 Rice Luther L 521-6740
- 4418 Vacant
- Home Rule begins**

Monongahela begins

- 4470 Billingsley Frank B 521-2135
- Robinson Gene A 521-6769
- 4486 Bose Danl @ 421-6193
- 4488 No Return
- 4490 Haley Annie Mrs 421-1354
- Maloney Danl 421-6995
- Steel John F
- Johnson Wm E @ 421-5134
- Johnson Cleve 421-5134
- Greenaway Ella E Mrs 421-5134
- 4492-94 Vacant
- 4500 Condon Arth 521-5398
- 4500½ Edwards Leon @ 521-2067
- 4502 Lewis Augustine F Mrs @ 421-3815
- Crawford John W 422-3815
- Collins Alma E Mrs 521-4207
- 4504 Sellers Rosie @ 421-2879
- rear No Return
- 4508 Avery Richd @
- 4510 Vacant
- 4512 Cooper Dorance A 421-9428
- 4519 Williams Geo @ 521-2166
- 4521 Gilliam Jas @
- 4529 Austin Wilbert @ 421-8011
- 4531 Dillard Shedrick 421-5478
- Dillard Paul M 421-5478
- 4535 Allen Lowe @ 521-1023

- 4541 Furcron Clarence @ 521-2037
- 4542 Gore Henry @ 521-5573
- 4608 No Return
- 4610 Pender Wm L @ 521-2882
- 4612 Brewington Jesse J 521-6827
- 4614 No Return
- 4616 Clark Jas H 421-5283
- 4618 Meadows John P 421-6174
- 4628 Cole Maureen Mrs 521-5444
- 4630 Robinson Chas A @ 521-1759
- 4632 Rich Roy @ 421-2788
- 4634 Freeman Donald
- 4636 Oendy Laujella
- 4637 Johnsons Clement 521-3146
- Samuels Leonard @ 521-3146
- 4638 Cosby Arth
- 4640 Vacant
- 4641 Cooper Marie Mrs 421-4402
- Williams Velma Mrs 421-4402
- 4642 Darwin Maxine 421-5970
- 4644 Harris Christine Mrs @ 421-9981
- 4646 Gall Andrew @ 521-4163
- 4648 Banks Minnie @ 521-4301
- 4650 Brown Mell J @
- 4653 Jones Geo B
- 4654 Kenneth's Gro
- Crawford Cornel C
- Ballard Hubert
- 4655 Doyle John J @ 421-7710
- 4656 Williams Roger @ 421-4373
- 4662 Lewis Eulie 421-2336
- 4664 Wiley Ludwell D @ 521-5306
- 4666 Cooper Arth 521-5299
- 4668 Rogers Arth @
- 4670 Perkins Henderson E 521-5474
- 4672 Kelly Lawrence
- 4700 Vacant
- 4701 Pastor Wm A @ 421-2043
- Berwick intersects**
- 4702 Thomas John C 521-0743
- Coates Minnie 521-7565
- 4705 Rakaczky Frank S @ 521-1018
- 4706 Jasko Wm P @ 421-7696
- 4708 Wallace John @
- 4710 Hunter Phillip @ 521-6838
- 4711 Cohn Louis @ 521-7596
- 4712 No Return
- 4714 Rice Isaac @ 421-6619
- 4722 Joyce Margt
- 4724 Toley Kenneth J @ 421-8951
- 4726 Parnell Saml @ 421-3661
- 4728 Montgomery Valeria Mrs
- 4734 Hollins Clyde 521-5193
- 4736 Vacant
- 4738 Freeze Ida 421-4320
- 4739 Gladstone Elementary Sch (side ent)
- 4740 Scott Sadie Mrs @ 421-3756
- 4742 Havlik Irene Mrs 521-4030
- Dawson Helen Mrs 521-4030

SYLVANIA AV—From Boggston av to 600 Beltzhoover av, 18th wd

- ZIP Code 15210
- 4 Daniels John H @ 431-5434
- 5 Vacant
- 6 English Litt Rev @ 431-5698
- 7 Culberson Luther @ 431-5219
- 8 Carter Geo H @ 481-2979
- 9 Butler Ernest @ 381-4084
- 12 Ray Larry @ 381-2669
- 14 Vacant
- 15 Powell Jas A @
- 17 McClain Mattie Mrs @ 481-3378
- 18 Bassani John A @ 481-6178
- 20 Osborne Ella Mrs @ 431-7139
- 24 Atwater Martha H Mrs @ 431-8589
- 26 Woods Thos E @ 431-6449
- 28 Johnson Lloyd V @ 381-5288
- 29 Northern Italian Independent League club 431-9752
- 32 Miller Barbara A Mrs @
- 35 Vacant
- 36 Harris Lee A @ 381-1521
- 37 Thomas Luther B @ 381-3657
- 39 Frazier Arth J @ 431-4862
- 40 Lewis Wm @ 381-9262
- 41 Despert Alice
- Thompson Robt @ 431-4639
- 42 Turner Robt 381-5962
- 46 Bianchi Jos @ 431-0570
- 48 Adams Pearl Mrs 481-6179
- 50 Thomas Leonard @
- 52 Hobson Josephine Mrs @ 431-1216
- Brooks Jas H 481-1296
- 56 Estes Luther @ 431-6268
- 58 Salter Eryant J @ 381-4911
- Taft av intersects**
- 61 Guth Carl V @ 431-3013
- 62 Vacant
- 62½ Carter Eug 481-6860
- 63 Vacant
- 64 Cooper Wilhelmina G Mrs @ 431-3439

- 65 Vacant
- rear Sanders Cornelia Mrs @
- 66 Davis Anderson J 431-6538
- Bigelow Gwendolyn
- 67 Wallace Percy C @ 381-2008
- 68 Baker Alvin L @ 481-0660
- 69 Vacant
- 70 Willis Lacy
- Gilmore Dolores Mrs 431-8968
- 71 Vacant
- 72 Strother Armour D 431-6714
- Alston Helen L Mrs 431-2915
- 73 Davenport Wadsworth T @ 431-2367
- 74 McKay Gary J @ 381-1042
- 75 Williams Carrie 781-4775
- 76 Hill Susie M Mrs @ 481-8650
- 77 Caldwell Saml @ 381-9650
- 78 Walker Wm B @ 431-1069
- 79 Shells Robt @ 431-2735
- 80 Wright Ollie L 381-5928
- 81 Kendic Anna B Mrs @ 381-2953
- 82 Brown Geo W @ 381-2108
- Morris Frank 431-8667
- Jackson Thos L
- 83 Glover Ethelyn Mrs
- Morris Frank
- 84 Allen Sidney J @ 431-7905
- 85 Smith Robt T jr 431-3225
- 86 Hill Izeor I 481-8650
- 87 Thompson Edw R @ 381-0130
- 88 Milteer Lydia F Mrs @ 431-1776
- 91 Ivory Wm L @ 431-5704
- 92 Awender & Kury Food Mkt 381-2104
- Montooth intersects**
- 100 StPaul's AME Church
- 104 Banks Jas P @ 431-5593
- 107 Rodgers John 481-0471
- 108 Mason Abr L @ 381-2464
- 110 Moore Wm V @ 481-4941
- 112 Fletcher Harvey
- 114 Vacant
- 116 Mary-Syl Beauty Salon
- Mark's Barber Shop
- rear No Return
- 120 LeGay's Dairy Store 431-9931
- Delmont av intersects**
- 200 Washington LeRoy
- Bright Arth C @ 431-0494
- 204 Moore Randolph E @ 431-0339
- 206 Rose Robt jr @ 381-7018
- 208 Trent John P @ 431-3545
- 210 Lyle Maurice Mrs @
- 213 Saunders Albert S @ 381-5255
- 214 Loggins Edw M @ 431-2155
- 216 Dorcas Lewis jr @ 381-5330
- 217 Jones Wm S @ 431-6287
- 218 Lewis Alex @
- 219 Patterson Naomi Mrs @ 381-7703
- 222 Carter Cornelius @ 431-0849
- 223 Dowe Alphonse
- 224 Wolny Walter W @
- 225 Monroe Clarence W @ 431-0204
- 226 Thacker Frank W @ 381-5652
- 228 Fields Dorothy A @
- 231 Johnson Louis W @ 381-5701
- 233 Morell Bartolo @
- 234 Collins Anna Mrs
- McGee Willie M
- Toliver Virginia Mrs 381-6399
- 235 Rivers Robt 481-2660
- 236 Hughes Parker @ 481-4387
- 237 Williamson J Harvey @ 481-0336
- 239 Moore Bertie E Mrs @ 481-8643
- Haberman av intersects**
- 302 Brooks Cecil B @ 381-7303
- Moore Irvin 381-7303
- 304 Donan Cleons M Mrs @ 381-1763
- 306 Haynes Clyde @ 481-1908
- 314 Bailey Odell @ 431-0213
- 316 Goins Delmont L
- Lewis H Cecil @ 431-3624
- 320 Ely Burlin L @ 431-1209
- 322 Davis Anthony A @ 481-2598
- 324 Stribling Idella Mrs 481-1031
- 328 Johnson Rudolph 431-1156
- 329 McBride Jos C @ 381-3263
- Varley Bridget Mrs
- 330 Kelley Exel @
- 331 Pryor Wm A 431-0309
- 332 Schroeder Geo @ 381-5958
- 333 Stewart Wm R @ 381-6863
- 334 Morton Harry J @ 381-3807
- 336 Davis Lawrence @ 381-5786
- 337 Hammond Cephas S @ 481-3152
- 339 Washington Lucy M Mrs @ 381-8613
- 340 Highgate Jos W @ 481-5850
- Desper Marie Mrs
- 342 South Hills Bapt Ch
- 343 Bethel Reginald H @ 381-0418
- 345 Washington Lillian Mrs
- Flenoty Calvin @ 381-9807
- Estella av intersects**

- 400 Redmon Eug J @ 431-3037
- 401 Pierce's Clins
- Pierce Henry L @
- 402 Dobbs Jas @ 481-1050
- 403 Griffin Geo S @ 381-8854
- 404 Welch Harry N @ 381-2567
- 405 Allen Edw @ 481-0460
- 406 Rasdorf Alma Mrs @ 431-3236
- 407 Jones Calvin @
- Terry Gwendolyn Mrs
- 410 Lewis Jas C @ 381-2061
- 412 Myles Clarence A @ 381-1641
- 413 Morton Clarence @ 481-0263
- 414 Galli Rudolfo J @ 381-9037
- 416 Reada Mary Mrs
- Diggs Lillian Mrs
- rear Orme Lester C 431-4556
- 417 White Solomon Rev @ 431-4277
- 420 Mac's Grocery 381-9317
- McAtee Verner @ 381-9317
- 421 DREW Thos
- 422 Baines Finley G EV1-2738
- 423 Jones John @ 481-2738
- Jones Melvin @ 481-7457
- 425 No Return
- 426 Dummore Booker T @ 481-8256
- Burrow Shirley
- Clark Jos
- 430 Davis Margt L Mrs 481-5136
- Anderson Emma M Mrs 481-0666
- 432 Noullet Mary E Mrs @ 431-2796
- Brubaker Louise Mrs 431-8498
- 434 Sanders Jas G @ 481-5148
- Campbell Clifford L 431-2110
- Curtin av intersects**
- 512 Wawrzyniak Frank J @ 381-7351
- 513 Scheidter Adella Mrs @ 381-6993
- 514 Hall Marshall A @ 481-4118
- rear Cole Jas E @ 431-1257
- 515 Edgar John @ 431-5372
- 516 Heinen Alf A @ 381-2837
- 517 Ridging Raymond 481-0218
- Hamilton Raymond R 481-0218
- 518 Jones Cussie Mrs @
- 519 Smoot Roger S @ 381-6575
- 521 Forney Cyril N @ 481-0123
- 522 Krostyne Frank @
- 524 Kelly Chas W @
- rear Forney Cath Mrs @ 431-8999
- 525 Wilson Orville G @ 381-3354

SYRIAN (Formerly Davis, StClair and Syrian avs)—From Arlington av to Donley, 16th wd

- ZIP Code 15210
- 110 Masjeskie Richd P @ 431-2544
- 118 Donovan Rgt R Mrs @ 431-7382
- 130 Rudolph Wencel @ 431-2127
- 150 Hussak Edw J @ 381-2305
- Kozell intersects**
- Spring ends**
- Zaruba intersects**
- 215 Buchinger Geo I @ 431-6883
- Devlin begins**
- Hollis ends**
- Daniels ends**
- Goltz begins**

TABOR—From 3321 W Carson to property line, 20th wd

- ZIP Code 15204
- head Pruett-Schaffer Chem Co paint mfrs 771-2000
- 200 StVincent DePaul Convent
- 201 Bigley Herman S
- 202-04 StVincent DePaul R C Church 331-5538
- StVincent DePaul Parochial Sch 771-4653
- 203 Vittrakis Pearl A Mrs @ 331-0229
- Walnut begins**
- 205 Vacant
- rear Vacant
- Poplar way begins**
- 214 Urban Anthony P @ 331-9249
- 215 Clinton DeWitt 331-8743
- 217 Wilson Jas G
- rear Vacant
- 219-21 Chartist's United Presby Ch
- 301 Stanley Harry @ 331-1514
- 307 Forta Elsie Mrs @
- 309 Ford Francis L @ 331-3145
- Caledonia av intersects**
- 312 Vacant
- 313 Bentz Earl F @ 331-4039
- 314 Vacant
- 315 Marion Donald @ 771-1525
- Marion Florence Mrs 331-5450
- 316 Seka Cath @ 331-0519
- 318 Komanik Carolyn Mrs @ 331-8697

TULLYMET ST 1965

General Office: 1500 Grant Bldg., Pittsburgh, Pa. 15219

Phone 471-3600

TROY HILL RD—Contd
 1133 Zivic Rosalia Mrs @ 322-5799
 1136 No Return
 1137 Rodgers Mildred A Mrs @
 231-7138
 1139 Campbell Sarah Mrs
 Jackson Dorothy Mrs
 Crum Walter
 Swidowski Sabina
 Snyder Adelaide Mrs 231-2121
 1141 Miller Frank
 rear Braden Earl J
 Weismantle John
 1203 Bruecken Mary F Mrs 321-1249
 1209 Old John @
 1211 Columbus Jos M
 1211½ Vacant
Province ends opp
 1213 O'Hara Edw J
 Victain Wm 322-5661
 1215 Jermalowski Wm A
 1217 McGuire Marge Mrs
 1219 Baus Cath Mrs
 1221 Kackinko Joseph
 1225 Naatz John F @ 321-9002
 1227 Barker John E @ 231-3327
 1231 Weizman Lillian A @ 231-8642
 1233 Fein Bertha V Mrs
 Sofranko Steph M 231-0448
 1235 King Robt A @ 231-1327
 1239 Konopaske Wm @ 231-0016
Steps to Ohio E
 1317 Gehlert Margt M Mrs
 1319 Vacant
 1321 Lehman Joan L Mrs 321-1639
 Krohe Arth J @
 1400 North Catholic High Sch
 231-2911
 1413 Apel Anna Mrs @ 322-9214
Gardner begins
 111
TRUAX WAY—From property line to
property line, 1 south of Lowrie,
24th wd
ZIP Code 15212
 1300 Koch Marie C Mrs @ 322-7327
 1303 Winters Robt @ 321-2410
 1306 Rosenberger Jos C @ 322-1705
 1309 Kirschnr Emma K Mrs @
 231-3452
 1310 Nepereny Jos C @ 321-7440
 1314 Klueber Robt W @ 322-6296
 1316 Kasenic Edw R @ 322-3499
 1318 Baznik John P @ 321-9973
 1320 Romick Chas @ 231-8022
 1326 Coban Mary B Mrs @ 322-7549
 1328 Sauer Barbara M Mrs @
 231-1141
 Leipneck Geo 322-8646
 1329 Haas Adam E @ 322-9397
Kilkbeck intersects
 1332 Pavlis Louis J 322-4673
 1336 From Harry H @
 1337 Loos Edw A @ 322-7616
 1338 Donahue Eliz 321-3466
 Schmidt Stanley 322-7806
 1343 Adametz Donald S
 1344 McWhirter Leona Mrs
 Berdych Mary
 1346 Workman Florence
 1351 Mager Walter J @
 Gerstner Augusta Mrs 231-6917
 1353 Noonan Wm C @ 321-0760
 115D
TRUEMAN—From 1812 Irwin av to
1829 Buena Vista, 25th wd
ZIP Code 15212
 233
TRURO PL—From 316 Craig north to
321 Melwood, 5th wd
ZIP Code 15213
 4610 Roche Anna C @ 682-6036
 4612 White Mary H Mrs @ 683-5455
 4614 Fagan Lloyd D
Gold way intersects
 4616 Kekich Marcus S @ 621-7326
 H
TRY—From Monongahela River to
Forbes and Diamond, occupied
mostly by railroad, 1st wd
ZIP Code 15219
 B&ORR (Motive Power Div)
Ff Pitt blvd intersects
 10 B&ORR (Try Street Yds)
 B&ORR Frt Sta 261-6220
 B&ORR (police dept)
4th av ends
 132
TUCKER—From Adolph to Camden,
20th wd
ZIP Code 15220
 123 Ciotti Emidio @ 922-3277

TULLYMET—From 4601 2d av to
Sylvan av, 15th wd
ZIP Code 15207
 203 Garrison Constn Co 421-3274
 Garrison Robt @ 421-3274
 205 Nagy Mary Mrs @ 421-7438
 209 Cunningham Cubit C Rev @
 421-6267
 Church of God in Christ
 421-6267
 Cunningham Groceries 321-6267
 226
TUMBO—From Plough east to Shade-
land av, 27th wd
(Incorrectly numbered)
ZIP Code 15212
 1442 No Return
 1440 Mooney Sylvia Mrs @ 766-7039
 1 Krakosky Anthony F @ 766-2606
 1438 Brady Robt R @ 766-4062
 2 Vacant
 1436 Dooley Wm J
 1437 Milduscak Joseph @
 1434 No Return
 1435 Kincel Frank J @ 761-1426
 1433 Reidy Wm P @ 766-9489
 6 Vismansky John M @
 1432 Nolan John M @ 766-7838
 X
TUNNEL—From Telegraph sq to 701
Diamond, 2d wd
ZIP Code 15219
Dante way intersects
Bigelow Blvd intersects
Webster av intersects
 20 Penn Wm Parking Garages Inc
 471-8525
 Hertz Corp The (br) 261-3883
 Bruno's Barber Shop
Wylie av intersects
 39-49 Under Constn
 46-48 Penn Wm Parking Lot 471-5225
5th av intersects
 225
TUNSTALL—From 300 Greenfield av
to Alvin, 15th wd (for other
residents see Alvin)
Alvin ends
ZIP Code 15207
 12 Ulicny John B @ 521-1413
 250
TURRETT—From 6325 Meadow to
320 Renfrew, 12th wd
ZIP Code 15206
Llewellyn pl begins
 431 Sisters of St Francis @
 437 Help of Christians Parochial Sch
Winslow intersects
 531 Moschella Estella Mrs @
 361-8191
 532 Brown Wm 362-2123
 Cummings Stanley C @ 362-0197
 533 George Chas F 441-3242
 Grande Ralph E @ 361-3318
 535 DeRiggi Michl G @ 661-2988
 536 Valentine Francisco A @
 362-3384
 537 Amen Mary Mrs 361-5249
 Zangrilli Ralph E @ 361-5249
 539 Brooks Jas M @ 361-2985
 541 Zangrilli Angelina Mrs @
 Dichiera Vincent
 543 Monteleone Paul 241-5126
 545 Saunders James M @ 661-0685
Shetland av intersects
 617 Ford Clarence
 Bradford Chas 441-2575
 619 Lawrence Garrett @ 361-0838
 621 Jones Wm A @ 362-2882
 623 Wilson Ronald
 625 Lyons Wm F @ 361-5199
 627 Clark Gertrude Mrs @
 629 Lampkin Fred @ 362-4590
 631 Burnett Frank L @ 362-5649
 633 Sanger Armand @ 632-0233
 109B
TURTLE WAY—From Guckert way
to property line, 23d wd
ZIP Code 15212
Phineas intersects
Peralto intersects
 833 Vacant
Suismon intersects
 902 Malsch Glenn W
 903 Wock Jos A @ 322-2459
 904 No Return
 905 Vacant
 906 No Return
 907 Mazur Rudolph J @ 322-8183
 908 Vacant
 909 Hoge Ella Mrs

911 Riggs Agnes A Mrs 322-3616
Lovitt way intersects
 920 Killmeyer Fredk P @ 231-2586
Trpolt intersects
 1005 Wackowski John A 231-7214
 1009 Ryan Raymone P
 1011 Siebert Andrew J
 1013 Vacant
Blossom way intersects
Vista intersects
 256
TUSCARORA—From 200 Hastings to
city line, 14th wd (not open to
Richard S)
ZIP Code 15208
 7516 Cannon J Donald @ 242-2324
 7517 Hardie Donald M @ 371-7123
 7518 Albright Jacqueline @ 731-8560
 Albright Marilyn Mrs @
 7524 Curtin Wm J @ 731-5471
 7525 Wischmeyer Lottie M Mrs @
 731-9647
 7527 Barnes Garrett H @ 242-5556
 7528 Irwin Winfield S @ 241-0783
 7531 Lattimer Bonnie O Mrs @
 371-3782
ZIP Code 15221
Braddock av S intersects
 7608 Borland Geo R @ 242-0438
 7609 Sterling Rilla M Mrs 241-6865
 Teckmeyer Raymond 731-1521
 Hahn Jean 241-4232
 7611 Newcomer David B @ 731-4199
 7616 McKeown Jos W @ 241-2119
East End av intersects
 7708 Lafferty Francis J 241-6694
 7710 Schmidt John A @ 731-6830
 7711 Digby H Allen @
 7712 Clayton Dare Mrs @ 241-0117
 7713 Whalen Thos J @ 241-2081
 7714 Malone Agnes @ 242-7814
 7715 Schrello Chas A @ 241-3871
 7716 Barr Norman C @ 371-3369
 Chop Stanley 731-2963
 7717 Shaw Neal
 7718 Weir Thos 371-3337
 Peterson Jas @ 241-1242
 7720 Millis M E Mrs @ 731-4111
City line ends
 305
TUSCOLA—From 58 Ruth to property
line, 19th wd
ZIP Code 15211
 110 Schmidt Martin R @ 381-8308
 112 No Return
 113 Vacant
 115 No Return
 rear No Return
 116 Bollman Jack C @ 381-3537
 118 Caputo Eugenio @ 481-4376
 119 McFeaters Arth L @ 431-4484
 121 Khulman Amelia Mrs @ 381-6009
 McFeaters Harry E 381-4350
 122 Vacant
 123 Muellerschoen Carl L @ 431-7760
 124 Engel Albert L @ 481-8194
 125 King Earl R @ 381-6990
 126 Recktenwald Chas A @ 431-8866
 127 McCullough Jos E @ 381-5558
 128 Schafer Alf L @ 381-8691
 rear Schafer Jos L 481-7790
 129 Goelz John E @ 431-3690
Kohlmeyers la ends
 210
TUSTIN—From 27 Marion to Brady,
1st and 4th wds
ZIP Code 15219
 1601 Johnson Fannie Mrs 391-1279
 1603 Soles Carmella Mrs
 1604 Vacant
 1605 Knot John J
 1606 Blakeley Maria Mrs 261-0907
 1607 Johnson Robt 471-2945
 1608 Guiffre Jennie M @ 261-1757
 1609 Carr Lillian M Mrs 261-0391
 1610 Trimble John F 281-0324
 1611 Sobocinski Violet Mrs 281-7539
 1612 Clayton Bardini 471-7744
 1613 Anania Victoria Mrs @ 261-1629
 1614 Fazio Carmen R
 1615 Jacobs Zina Mrs
 1616 DeFrancesco Celeste @
 261-4455
 1617 Mendoza Rogelio 281-3797
 1618 Gaito Patk 261-0268
 1620 Anania Saverio @
 1625 Harris Susan Mrs
 1626 Hefferman Edw J @
 1627 Blakeley Wm J 281-8923
 1628 Blakeley Alice Mrs @ 261-2074
 1629 Berry May Mrs 281-8498
 1630 Bates Victoria Mrs 471-9138
 1631 No Return
 1632 Vacant

1637 Fema Jos A
 rear Warnecke Geo
 1640 Vacant
VanBraam intersects
 1705 Adkins Floyd L 261-5647
 Wunderlich Mae Mrs 261-5647
 1706 Sbuscio Marie Mrs
 1707 Zahn Bros roofing contrs
 471-2199
 1708 DeCort John J 281-4239
 1710 Kohman H A Salt Rising Yeast
 Co
 1714 Papalia Tony @ 281-5186
 1715 Tortoreta Rosario 261-3154
 1716 DiPofi Ruth Mrs 261-1152
 1717 Tamiggi John 471-7878
 1718 Martneck Angelo 471-3352
 1720 Wulchak Kath Mrs @ 261-6862
 1721 Torch Jas
 1723 Iwani Vito @ 471-4143
 Weyrauch Jas A
 1725 Komarmycky Karl @
 1726 Riddle Harry C @ 471-5675
Miltnerberger intersects
 1806 Mitchell Carmella Mrs
 471-7960
 1807 Fries John H @ 471-4853
 1808 Vacant
 1810 Whaby Simon @ 471-5433
 1812 Kirpak Wasyk 281-9418
 1814 Diven Wm R 261-4897
 1816 Am Dist Telegraph Co of Pa
 (shop)
 1817 LaRocco Peter @ 261-5756
 1819 Avolio Edw M @ 471-0755
 1821 Bianca Vincenzo @ 261-3161
 1822 LaManna Ralph 261-1507
 1823 Rizza Jas A @ 471-0643
 1825 Rizza Raphael 471-4153
 1827 Youngblood Oscar
 1829-39 No Return
 1838 Chapman John C
 Terlecki Michl J @ 281-5299
 1845 Vacant
 1847 Valentine Charlene Mrs
 1849 Vacant
 211
 1901 Vacant
 1909 Powell Lillie M Mrs 281-8883
 1911 No Return
 1913 Benjamin Vivian Mrs 281-2366
 1914 Vacant
 rear Johnson Ruby Mrs 471-3824
 Saurry Jame E
 1915 Proctor Elma Mrs 281-8365
 1916 Wilson Weslie 281-4542
 1918 Burch Thos R 261-5449
 1920 Hahn Theo
 rear No Return
 1921 Robinson Louise Mrs
 1929 Mungo Beatrice 261-5063
 1932 Vacant
 1935 StVincent dePaul Institute
 (whse)
 1938 Vacant
 1939 Booth & Flinn (whse)
Jumonville intersects
 2000 Mitchell Ross @ 471-2839
 2001 Moyer Peter @ 261-5726
 2002 Coates Geo C @ 471-5439
 2003 Kelly Raymond M 471-2031
 2004 Sawastone Mary @ 261-2522
 2005 Willis Anthony J
 2006 Komorowski Richd S @
 2007 Zeek Robt R @ 261-3472
 2008 Ciganik John J @ 471-0117
 2009 Miceli Lawrence A @ 261-7396
 2010 Brown Jas P @ 261-3788
 2011 Obrutz John E @ 391-2544
 2012 Diulus Vincent F @ 261-2685
 2013 Marchese Frank @
 2014 Bickerton Geo W @ 261-1014
 2015 No Return
 2016 Zucco Thos
 2017 Vacant
 2017½ Andricik Michl @ 471-9533
 2018 Vacant
 2019 Holieb John 471-1980
 2020 Gem Prod (rear ent)
 2021 Fowler Josephine Mrs 261-2472
 2022 Vacant
 2023 Triplett Saml
 2024 Williams Jessie J 471-3732
 2025 Hull Vernon 391-3576
 2027 Cox Leroy 391-3059
 2028 Carr Mary Mrs
 Lindsey Jessie S Mrs
 2029 No Return
 2030 Jackson Peter M 261-6928
 2031 Blawin Eva Mrs 471-4694
 Brown Lucille Mrs
 2032 McKinzie Edna Mrs
 Simms Annabelle Mrs
 2033 Richardson Wm M @ 471-8550
 2034 Warmack Andrew
 Nall Viola Mrs
 2035 Vacant

CHANCE WAY 1960

117

Pittsburgh Outdoor Adv

● NEON SIGNS — REPAIR AND MAINTENANCE
● FLUORESCENT LIGHTING ● PAINTED SIGNS AND DISPLAYS

2610 5th Ave., Pgh. 13, Pa.

Phone MUSEUM 1-2345

CHALFONT—Contd
 334 Plich Ambrose
 335 Powell Clifford W
 337 Miller Richard J
 340 Davis Hilton
 341 Conway Thos E
 343 O'Walley Jas E
 344 Champlin Robt E
 345 Edwards Saml
 347 Conlon John K
 348 Estefia av intersects
 400 Murphy Russell L Rev
 401 A Cooley Ellen Mrs
 402 Orme Susie L Mrs
 403 Tanner Robt R
 404 Brown Basil L
 405 No return
 406 Sacko John
 407 Nelson Patterson
 408 Alexander Grace Mrs
 409 Goldinger Margt Mrs
 410 Lashour Fred D
 413 No return
 414 O'Brien Gertrude G Mrs
 415 Howard Clifford L
 416 Perry Wm
 417 Vacant
 420 Chestnut Cora L Mrs
 421 Carter Armonia Mrs
 423 Nusbaum Caroline
 424 Woods Torry C Jr
 425 Sandilge Earl J
 426 Middlebrook Donald
 427 Williams Medesta Mrs
 428 Willis Cath I Mrs
 429 Kern Jos
 430 Malone Jas F
 431 Schaffer Bob
 432 Wilson Geo
 433 Davis Cleoffy H Mrs
 434 Kacher Clarence W
 435 Pank John M
 436 Hutchins David A
 437 Frank Louis W
 438 Hallam Madigowal Stan
 439 Dornberger Caroline Mrs
 440 Brecht Eltz J
 441 Woodhams & Sautter
 442 Sautter Flora Mrs
 443 Young Mary M
 444 Bopp Mary
 445 Guenther Hrn av intersects
 446 Gallagher Carolyn J Mrs
 447 Orme Edw
 448 Herbert Henrietta Mrs
 449 Clarke Wm J Jr
 450 O'Connell Mark J
 451 Dornberger Paul
 452 Wait Buty Mrs
 453 Worselt Jas E
 454 Guenther Clementina Mrs
 455 No return
 456 Ware Jos T
 457 Schmotzer Geo M
 458 Zymsanski Adam J
 459 Wilson Russell L
 460 auto repr

CHANCE WAY — From Sylvan to property line, 15th wd
 450 Soden Andrew
 451 Wilson John P
 452 Vacant
 453 Vacant
 454 Bennett Eug F
 455 Johnson Thos
 456 Johnson Geo E
 457 Gaston Jesse L
 458 Vacant
 459 Cole Ray
 460 Tullymet intersects
 461 Williams Penelope L Mrs
 462 Samuels Henry
 463 Williams Walter
 464 Williams Isaac D
 465 Pruitt Otis C
 466 Berkeley Saml R
 467 Edlitor John
 468 Grimes Finchney
 469 Hoston Harold E
 470 Bennett Nora Mrs
 471 No return
 472 Thompson Warren H
 473 Forder Hattie Mrs
 474 Akbar AH
 475 Nestbit Bonnie Mrs
 476 Squires Edward
 477 Hill Marlon C
 478 Thompson Sol
 479 Taylor Henry
 480 Vacant
 481 Drake Thos
 482 Black Thos
 483 No return
 484 Jones John
 485 Coutu Wm T
 486 Llewellyn Katherine E
 487 Basille Mary Mrs
 488 Parol Michl F
 489 Bisacca Louis

CHANCERY LANE—From 121 Water to 124 4th av, 1st wd
 8 Boston Woven Hose & Rubber Co (side entr)
 10 Wiley Bros & Co (side entr)
 114 Landau Bros Building Co (side entr)
 118 Vacant

CHAPEL WAY — From Roper way to Galveston av, north
 27 Roper av, 22d wd
 840 Vacant
 841 Vacant

CHAPIN—From opp 3733 Weier to city line, 26 wd
 230 Bochter Albert R
 242 Nelsonbauer Geo Jr
 251 Sutter David M
 253 Dinkel Andrew J
 254 Angeletti John I
 255 Volz Fred E
 258 Kauffman Walter P
 265 Marino Jos
 271 Sirliner Chris F cont
 272 Puglian John F
 313 Simon Geo G
 Chelsea intersects

CHAPLAIN WAY — From 9 Tecumseh to 315 Path way and from 214 Elizabeth to Melancthon, 43th wd
 5000 Hrdlicka Mary Mrs
 5002 Johnson Louise Mrs
 5004 Sarcone Alex
 5006 Leeds Theresa W
 5008 Ruby Anna Mrs
 5009 Ladner Anna B Mrs
 5010 Solotzo John
 5011 Smith Margt Mrs
 5012 Madigowal Stan
 5012 1/2 Murphy Agnes E Mrs
 5014 Bly Elmer
 5015 Nichols Chas B
 5016 Kocek Andrew
 5018 Havrilla Steph
 5020 Woylovich Mary A Mrs
 5021 Ossler Albert A
 5023 Thornton Gilbert E
 5025 Becker Eleanor
 5027 Sarcone Antonello M Mrs
 5029 Fruscello Mathilda C Mrs
 Fruscello Michl
 Path way intersects
 5108 Woljanski Sophie
 5110 Paio Mary
 5112 Caslman Mervin E
 5114 Tannon Rose M Mrs
 5116 Mamone Frank J
 5118 Bowser John W
 5118 1/2 Tompkins Gene D
 5120 Zurlokin Geo M
 5122 Laslo Jos S
 5124 Kucharski Mary Mrs
 5126 Hoffman Edw C
 5128 Kennedy Howard V
 5138 Fox Chas F
 5139 Edwards Harry R
 5140 Caruso Frank L
 5141 McDonough John W
 5142 Arabia Dominic P
 5144 Parkas Eliz Mrs
 5146 Stantari Richd E
 5148 Emmanuel Cath
 5150 Emmanuel Rocco G
 5152 McNair Ross J
 5154 Fscovino Antonio
 5156 Maloy Andrew P
 5157 Donovan Jos R
 5159 Altavilla Leonard R
 5161 Frank Donald J
 5166 Matisz Steph
 Courtland intersects

CHAPPEL AV — From Banks-ville av to property line, 20th wd
 1007 Banks-ville Bapt Church
 1015 Collins Edw A
 1015 A Johnson Harry A
 1015 1/2 Greenwald Chas J
 1018 Davis Louis A
 1021 Williams Edw B
 1027 Welsh Wm C
 1041 Vacant
 Younger av ends
 1121 Morgan Martin F Ice cream
 Cruller's Metal Products Co
 Cruller Glendon R
 Grandstaff Victor L
 Hahn Louis C
 1085 Elder Carl
 1200 Elder Emery B
 1201 D-H Present Co (shop)
 1202 Leacy Walker J

1204 Chapel Mary A
 Hahn Louis J carp
 1205 Nelson Blanche
 1212 Nelson Raymond W
 1214 Conley Bert
 1215 Curigliano Paul A
 1219 Walker John E
 1220 Dewald Myrtle S Mrs
 1222 Dewald Myrtle S Mrs
 1235 No return
 1304 Eltenberger Wilmer E
 1314 Tague Chas R
 1317 Vacant
 1340 Nelson Olga Mrs
 1400 Eltenberger Maris Mrs

CHAROOT (Formerly Charles, Steinhilber) From 240 Elean-or to 2800 Colquhoun, 16th wd
 2400 Stizman Lawrence J
 2402 Schlegel Jerome J
 2404 Neerham Josephine Mrs
 Boehm Rose
 2406 Young Harvey W
 2407 Burkhole C
 2408 Nash Steph P
 2408 Bernie Laverne Mrs
 2409 Famer Chas A
 2411 Reich Wm J
 2412 Baran Wm H
 2413 Schaum Aloysius G
 2414 Militzer Myrtle E
 2416 Walters Marie Mrs
 Scherer Frances J
 2420 Benedick Michl
 2422 Hamel Kenneth W
 2424 Feld Albert J
 2426 Arand Margt M Mrs
 2428 Meiser Emma Mrs
 2429 StHenry's Convent
 2430 Scheritzentzauer Mary T
 2434 Mackey Richd T
 2435 StHenry's RC Church
 2436 Pfeiffer Aug P
 2512 Slattery John F
 2618 Moser Frank
 Clover intersects
 Filter intersects
 Cass way intersects

CHARLES (Formerly Calvert) From 45 Amanda av to Beechover, 30th wd
 105 Davidson Raymond
 109 A Binksh Annis Mrs intersects
 111 Ober John
 112 Harper Nettie Mrs
 112 Bos Frank
 113 Lacker Joe W
 114 McGinly Louise C Mrs
 115 Shelton Donald
 116 Best Lewis M
 117 Booth Frank V
 118 Burger Howard F
 119 Paxson David E
 120 Sweeney John H
 119 A Miller Valentine J
 120 Schnupp Edw
 120 Vacant
 121 Stuffling Lawrence A
 122 Radomski Chas R
 123 McSwigan Norman
 124 Bowen Jas R
 125 Gorder Alton Mrs
 126 Hale Mary S Mrs
 126 1/2 Bopp Richd V
 127 Lang Jas
 Charlick way intersects
 128 Raffaele Carmen
 129 Perkosi Josephine Mrs
 130 Meyers Richd H
 130 Glocetti Edw M
 131 Whitworth Wm E Jr
 131 Schold Raymond
 131 Will Francis J
 132 Will Rosalia Mrs
 132 Spivey Eugene F Rev
 133 Shanahan J Lawrence
 134 Curry Floyd R
 134 D Ditz Roy H
 134 Dombroski Adam
 135 Alcorn Anna Mrs
 136 Vukela Frank
 136 Benson Arth D
 137 Stafford Donald E
 138 Smith Harry J
 139 Kalsch Frank J
 139 Walters Walter J
 140 Bryer Geo S
 140 Helcher John J
 141 Hancock Mary Mrs
 142 Klinging Anna M
 143-45 Knoxville Christian Church (side entr)
 144 Szepra Edw
 Knox av intersects
 200 Mast Yates @ Ivy
 202 Scullion John P
 204 Thurnsberger Margt Mrs
 Davis Laura L
 208 Bonham Nenas F
 208 BARRY Laura Mrs
 Roll way intersects
 209 Borden Jack E
 211 Grogan John
 212 Welland Louis A

213 Lucei Dorothy M Mrs
 O'Neill Roy J
 214 Lang Bernard B
 Vogel Albert
 Lott way begins
 215 Douglas Allan
 Gerdes Carl I
 220 Borscheur Herman H
 221 Schmitt Chas F Jr
 224 Reeves Jay
 225 Blaxendall Anna V Mrs
 Freund Emma E Mrs
 McPeak C Howard
 226 No return
 227 Pulakowski Jos J
 228 Wright Delwin D
 229 Shook Ethel Mrs
 231 Macsurak Geo
 232 McDonald Jas J
 232 DiFiore John C
 233 Mangold Kathryn Mrs
 233 Rosenfeld Gus J
 234 Koskovic Jos
 235 Wright Walter T
 235 McElmish Thos V
 238 McDonald Chas A
 239 Knorr Jos J
 240 Prendergast John J
 240 Rager John
 245 Hartley Thos F
 246 McCann Agnes
 246 Vitartos John P
 247 McNamara John P
 250 Appel Adam J
 251 Leath Grimes av intersects
 300-32 Knoxville Jr High Sch
 301 Knoxville Elementary Sch
 301 Vogel Walter
 305 Hester Chas
 307 Kunkel Agnes M Mrs
 311 Leeward Mrs M
 312 Barclay Wm F
 315 Oatis Jas B
 316 Morrison Robt
 319 Hartung Wm G
 323 Turoski Harry C
 324 Connelly Garrison
 325 Maloney Mrs M
 327 Constantino Ralph
 328 Tveinlet Lillian
 331 Nowak Norman
 332 Nowak Walter A
 333 Schlotter Wm
 333 Knoxville UP Church
 400 Georgia av intersects
 400 Nowowolski Stanley
 401 Nowowolski Theo Z
 401 Jones Jas
 402 Albright Dorothy Mrs
 402 Smith Frank B
 402 Kusen John
 403 Bruno Nello A
 404 Cook Mable Mrs
 404 Crochens Andrea Mrs
 405 Miller Genevieve Mrs
 406 Piansinis Walter
 406 Bauer Paul J
 406 Homing Young David
 407 Kerins John F
 408 Malburg Theo A
 408 Smith Frank B
 409 Kellner Eleanor C Mrs
 409 Steiner Anthony
 410 Greiner Jas
 410 Jenkins Robt M
 411 Delehanly Ann Mrs
 412 Reutzel Wm
 412 Cancella Robt
 412 Love Mary E
 413 Gundy John F
 414 Reid Emma Mrs
 415 Stockton Anthony
 416 Carney Margt
 416 Lopera Anthony
 416 Lopera Frank R
 416 Longo Mary Mrs
 417 Jordan Harry
 417 Kramer Carrie Mrs
 418 Schlar Cath M
 418 Dillon Chas E
 419 Rodgers Henry S
 419 Hest Edw
 420 Klein Fred C
 421 Pabus Adam E
 421 Mercer Nollis C Mrs
 422 Cowan Florence
 423 Kraus Chas
 423 Wzani Jos
 424 Cancella Louis
 424 Schaefer Harold
 425 Vacant
 426 Hines Cecilia V
 426 Klinkner Aloysius
 427 Decker Anthony
 427 Fansmith Olivia Mrs

CHARLES NORTH—From 814 California av to Hazelton, 199 Magnet, 25th and 26th wds
 1804 Worthing Curtis
 1806 Settles John E
 1808 Koniz Max
 1810 Jones Clarence
 1812 Zimmon Sol
 1814 Short Sarah Mrs
 1815 Day Willie
 1816 Banks Alfred
 1816 Kenderick John A
 1817 Koerber Herman H
 1818 Cureton Jas
 1820 Perkins Robt
 1821 Mott Jesse
 1821 Richards John B
 1822 Nelms Banner
 1824 Hendricks Mack
 1824 Murray Chas W
 1824 Kuhn Hugh A
 1824 Albuson Thos
 1902 Herrin Mattie Mrs
 Hagood Allen
 Porter Lawrence A
 1903 Richards Savanna
 1904 Jordan Lillie Mrs
 1904 Atkinson Harry
 1905 Johnson Randolph
 1906 Downer Fannie
 1906 No return
 1907 Thomas Troy
 1907 Dorsey Donna
 1908 Hot Ernest D
 1909 Schonder John L
 1910 Lepore Danl G
 1911 Albuson Vincent A
 1913 Sabas Vincent
 1914 Ritter Cornelius
 1915 Bush Clinton
 1915 Johnson Van R
 1916 Hawkins Alexander
 1917 No return
 1918 Richardson Jas B
 1920 No return
 1921 Green Warren
 1922 Summers Jas P
 1922 Wilcher Carlos B
 1923 Baldwin Betty
 1923 Glover Ethelene
 1923 James Garrison
 1924 Wilson Jas A
 1924 Acy Geo
 1925 Davis Helen
 1925 Armstrongs Coupe
 1925 Lyons Jas
 1926 Downer John S
 1927 Nolin Lucille Mrs
 1928 Heister Henry
 1928 Brown Minnie
 1929 Daville's Beauty Salon
 1929 Robinson Salma Mrs
 1929 Lockhart Jas W
 1929 Woodruff Florence Mrs
 1931 Manaffrey Elmer
 1931 Humphrey Edw L
 1931 Carter Ronald
 1932 Eldridge Alex
 1934 Vance George
 1934 Cowan Dorothy F
 1935 Wheeler Grant
 1937 Fuller Products Co paste
 Nublook begins
 2005 Evans Peter
 2007 Jones Eliza Mrs
 2007 Keeny Dorothy Mrs
 2011 Williams Thos D
 2011 Moran Cath Mrs
 2013 House of Hammond's
 Barber Shop
 2015 Reeves Matthew Rev
 2016 Chubb's & Allied's Grocery
 2016 Samozener Chas
 2016 Lundy LaVerne
 2016 Daniels Saml B
 2017 Jackson Walter
 2018 Whitout Sadie Mrs
 2018 Bowle Annie
 2019 Robertson Chas Wm
 2019 Preston Geo T
 2020 Jeffries Wm E
 2020 Jackson Hazel Mrs
 2021 DeLoe Carrie Mrs
 2021 Stevenson Wm
 2022 McAbee Russell
 2022 Ferguson Willard
 2024 Davis John
 2026 No return
 2027 Carter Sally Mrs
 2028 Scott Geo
 2028 Areson's Market
 2029 Elmer's Tavern
 2029 Rottensperger Elmer J
 2029 Ohler Wm S
 2034 Steigerwald Edw
 Highbridge intersects
 2036 Pietz John
 2038-40 Melrose Avenue
 2038-40 Melrose Church
 (side entr)
 2041 Snyder Mae Mrs
 2041 Croley Walter
 2041 Melrose av begins
 2100 Lumpkins Jos H Rev
 2101 Brooks Virron
 2101 Jerome Raymond R
 2102 Bones Wm
 2102 Botes Geo W

STAN
 ELEC
 CO
 ELECT
 CONTRA
 Reside
 Comm
 Indus
 EMERG
 SERV
 Phone A
 24 H
 Hill
 1-82
 5120
 Av
 Pittsbu
 Pa
 5722 Penn Ave.
 Tel. Montrose 1-2949
 CONTRACT WORK OUR SPECIALTY
 RATS, MICE, BED
 BUGS, ROACHES

PITTSBURGH HOME SAVINGS & LOAN ASSOCIATION



BERWICK ST 1960

77

CONNECTICUT GENERAL LIFE INSURANCE COMPANY HARTFORD, CONNECTICUT
LIFE ACCIDENT HEALTH
PITTSBURGH BRANCH OFFICE
DONALD E. TATUM, Manager
J. CARLTON ADAMS, Assistant Manager, ALBERT M. VAN LEUVAN, Group Mgr.
1300 Union Bank Bldg., Fourth Ave. and Wood St. Pittsburh 22, Pa. Phone Atlantic 1-7001

ic 1-1576

AV—Contd
Marcella Mrs
5406 Vacant
5408 Lees David A
5410 Vacant
5412 Young Hugh L
5414 Galla Jos E
5415 Harris John II
5431 Ross John F
55th intersects
5600 Nabel Philip
5602 Golla Jos E
5604 Ruch Albert G
Unnamed way intersects
320
Bernard (Parts formerly
Berthier av and Lincoln av.
Overbrook) — From Pinecastle
to Sunbeam way, 32d ws
(Incorrectly numbered)
Massrose way intersects
Richfield intersects
Redbird way intersects
218 Williams Joseph P
219 Hindman John E
219 Alter Raymond
219 Morra Elmer N
219 Avery H Chas
220 Skirka Raymond
220 Campbell Milton
222 Popolski Stanley P
225 Davis Viola B Mrs
Newlyn begins
300 Lewis Howard B
3004 Herrington Murl L
3004 Howard Arth G
311 Vacant
3217 Doman Bernard J
rear Heroek John J
Dahlmann Geo J
3217 Doman Bernard J
3217 Wolovich Thea M
406 Earley Nelson J
2355 Schmitt Albert H
237 John E Fred K
2370 Molihorn Carl F
423 Revak John
Weyehelm begins
Kohen way ends
Kohen way ends
Aaron av intersects
2205 Morrissey Earl F
2211 Gombert John P
2215 Barrea Anthony J
2221 Vacant
2225 Adomink Raymond T
2232 Criddle Earl A
2235 Scharding Richd A
2241 Smith Wm J
2243 Vannatta John
2244 Szekula Izid K
2254 Barrett Robt F
2259 Uhl John A
2260 Kuhn Jos G
2264 Vacant
2265 Miller Wallace
2270 Mazza Patry J
2271 Baker Wm C
2274 Sanmer Norman F
2275 Vuadic Steph
2280 Berlin Leo
2281 Rauert Jas D
2284 Watkins Wm C
2285 Interthal Chas G
2288 Modispaichos F E
2291 Duffy John C
2300 Piller Julius
2309 Westerbeck Donald
317
BERND — From Chalfont to
453 Vandalia, 18th wd
706 Scherer Leo G
710 Guenther Paul E
Michigan intersects
714 Brown Basil L
882 Klages Fred W pnt
884 Stark Laura H Mrs
884 Walker Wm Jr
902 Williams Florence Mrs
904 Wilson David C
902 Gaus Jos C
906 Jones Dorothy Mrs
908 Macchietti Anna Mrs
Althea ends
910 Wilson Albert R
912 DePue Chas F
914 Sontik Karl
914 Moore Carl J
916 Richardson Israel
916 Wilson Ben
Altamont way intersects
129
BERRY (A Continuation of
Szwentzell) — From Frontenas
120th wd
(Incorrectly numbered)
907 McFarren Vincent T
911 McFarren Helen C Mrs
914 Heald Robt J
915 Harrison Frank
915 Perlich Eug E
922 Dammel Phillip
928 Pauley Wm F
322 intersects
less intersects
J
H
O
4th intersects
P
one
f

BERLIN WAY—Contd
5404 No return
5405 Vacant
5408 Lees David A
5408 Sabol Donald J
5410 Vacant
5412 Young Hugh L
5414 Galla Jos E
5415 Harris John II
5431 Ross John F
55th intersects
5600 Nabel Philip
5602 Golla Jos E
5604 Ruch Albert G
Unnamed way intersects
320
Bernard (Parts formerly
Berthier av and Lincoln av.
Overbrook) — From Pinecastle
to Sunbeam way, 32d ws
(Incorrectly numbered)
Massrose way intersects
Richfield intersects
Redbird way intersects
218 Williams Joseph P
219 Hindman John E
219 Alter Raymond
219 Morra Elmer N
219 Avery H Chas
220 Skirka Raymond
220 Campbell Milton
222 Popolski Stanley P
225 Davis Viola B Mrs
Newlyn begins
300 Lewis Howard B
3004 Herrington Murl L
3004 Howard Arth G
311 Vacant
3217 Doman Bernard J
rear Heroek John J
Dahlmann Geo J
3217 Doman Bernard J
3217 Wolovich Thea M
406 Earley Nelson J
2355 Schmitt Albert H
237 John E Fred K
2370 Molihorn Carl F
423 Revak John
Weyehelm begins
Kohen way ends
Kohen way ends
Aaron av intersects
2205 Morrissey Earl F
2211 Gombert John P
2215 Barrea Anthony J
2221 Vacant
2225 Adomink Raymond T
2232 Criddle Earl A
2235 Scharding Richd A
2241 Smith Wm J
2243 Vannatta John
2244 Szekula Izid K
2254 Barrett Robt F
2259 Uhl John A
2260 Kuhn Jos G
2264 Vacant
2265 Miller Wallace
2270 Mazza Patry J
2271 Baker Wm C
2274 Sanmer Norman F
2275 Vuadic Steph
2280 Berlin Leo
2281 Rauert Jas D
2284 Watkins Wm C
2285 Interthal Chas G
2288 Modispaichos F E
2291 Duffy John C
2300 Piller Julius
2309 Westerbeck Donald
317
BERND — From Chalfont to
453 Vandalia, 18th wd
706 Scherer Leo G
710 Guenther Paul E
Michigan intersects
714 Brown Basil L
882 Klages Fred W pnt
884 Stark Laura H Mrs
884 Walker Wm Jr
902 Williams Florence Mrs
904 Wilson David C
902 Gaus Jos C
906 Jones Dorothy Mrs
908 Macchietti Anna Mrs
Althea ends
910 Wilson Albert R
912 DePue Chas F
914 Sontik Karl
914 Moore Carl J
916 Richardson Israel
916 Wilson Ben
Altamont way intersects
129
BERRY (A Continuation of
Szwentzell) — From Frontenas
120th wd
(Incorrectly numbered)
907 McFarren Vincent T
911 McFarren Helen C Mrs
914 Heald Robt J
915 Harrison Frank
915 Perlich Eug E
922 Dammel Phillip
928 Pauley Wm F
322 intersects
less intersects
J
H
O
4th intersects
P
one
f

932 Sharpe Arth T
Manchester Ruth
934 Little Bernard L
940 Cooper Leo J
944 No return
Sanborn begins
1101 Moldrum Ann Mrs
Doern Geo J
1207 Southward Roy S
1211 Morris John H
1219 Elder Jos L
1229 Martin Frank P
1231 Mavero Wm L
1233 Schubert Anne E Mrs
1239 Winters Maurice M
1245 Walkuski Stanley G
1253 Sears Harley M
1257 Meyers Leland S
1263 Kronz Wm J
Vinton intersects
Logan intersects
Eikins way intersects
1301 Lang Albert L
1305 A Johannes Nicholas
1307 Johns Burton
1317 Steiner Parko J
1327 McGill Jas
1327 Mazze John J
1337 Taleric Saml
1343 Puskor Jos M
1403 Investor Anthony V
1411 Schwandor Walter E
Straka intersects
Midletown rd intersects
94 Handick Elias E Mrs
Pelz Pys Co (Ingram
Farms)
Wind Gap av intersects
303
BERTHA — From 401 Grandview
av to 330 Virginia av 19th
wd
1172 Elm Dent J
1184 Conway Scott M
1233 Albert Emelia Mrs
Behement John R
Sandatolo Josephine
128 Anderson Wm L plys
Ebbas way intersects
132 Thomas Anthony J
1342 Marzio Louis C
Poletz Louise Mrs
136 Mullooly Margt
Thambellini Dorio Mrs
1372 Mark Andrew W
138 Holmes Kenneth F
140 Ostermeyer Emma M
Mrs
142 Annex Denon pnt
144 Christopher Walter S
148 Relt Jennie M Mrs
149 Hirt Edwin F
Kant Anna
150 Evanson Martin R
151 Matthews Harley E
152 Briand Leslie
154 Marchese Michel J
1572 Mastrianni Domenic J
Dessen Wm
158 No return
1592 Nestis Chas
Petronio Jos A dentist
160 Ruski Wm T
Sycamore intersects
200 Vacant
202 McClintock Wm L
204 Zola Michel
206 Contreras Angela
209 Grace Episcopal Church
211 Smith Wallace H
214 Priestley Katharine E
216 Sandonato Michel
218 Reed Florence Mrs
219 Lax Addison
Amantea Anthony
Amantea Jeroma
220 McKee Lillian V Mrs
221 Blough Ernest
223 Diperna Michel J
224 Leone Attilio T
226 Jones David W
Unks Ralph W
2302 Arnold Oliver A
220
BERTHOUD — From Eunice to
Breckenridge, 5th wd
Warning begins
Whitridge intersects
Robinson intersects
Morgan intersects
Unnamed way intersects
226
BERWICK — From 4701 226
av to 4700 Sylvan av, 15th
wd
1074 Haburjak Wm
109 Haburjak Andrew J Jr
111 No return
113 Ryan Claire L
115 Berger Wm
1414 Rares Alice C Mrs
1432 Pearson Wm B
Chatsworth intersects
2754 Holzer Gilbert
329 Pass Mark A

BERWIN AV — From 321
Pioneer av to 2400 Glenarm
av, 19th wd
Unnamed way intersects
506 Sayenga Geo A
Lynn J C Jr
516 Krugh Ralph
518 Miles Philip A
520 Kolkotic Geo
530 Rich Cecelia Mrs
5402 Aufter Andrew
546 Keating Robt S
Wedgemere pl ends
606 Franz Jos G
608 Wytko Michel
610 Tobias Edw P
612 Pindel Julia Mrs
614 Goray Edw F
Woodward av intersects
Unnamed way intersects
715 Wuenstl Louis H
718 Simmons Wm T
718 Campbell Chester T
720 Braverman Leonard
721 Cummings Richd R
7542 Consl Jos
755 Mackrell C
730 Moersinger Chas E
735 Zebrowski Herman C
7582 Smith Walter A
759 Bernhart Edward J
742 Alirgood Jos M nfrs sgt
744 Alirgood Geo W
7502 Mitchell Sylvester A
755 Kemp John
Righter Ruth W Mrs
Flatbush av ends
801 Bonn Jas
802 Power Jos L
803 Tuomi Andrew
807 Vacant
810 Donovan Edw E
812 Psychock Helen C Mrs
813 Carson Murray P
814 Bayler Blair D
815 Bernhart Edward J
816 Michalek Robt J
819 Kirrow Edhel E Mrs
Bull Elm M Mrs
820 Cookart Richd P
824 Stegert Raymond G
825 Still Sue W Mrs
818 Murnanmer Karl F
236
BESSEMER — From 279
280 64th, 9th wd
4201-05 Bessemer St Garage
auto reprs
4206 Marchione Robt W
4207 Baluka Steph E
4209 Drog Jos
4211 Lasky Robt A
4212 Dingsos Leonard
4213 Hamilton Harry
4214 Hart Aug W
4215 Rogers Martin A
4217 Kosinski Frank B
4219 Spilen Mary M Mrs
117
BESSIE AV — From 117
way to 901 South Side av,
26th wd
2524 Pifer Louis
2313 Neubauser Anna K Mrs
Henzler Wm A
2315 Hefner Frank A
2321 Price Earl L
2323 Osterrieter Wm T
2329 Bonner John P
244
BETHEL PLACE — From 500
Highland av N to 408 Col.
Ins, 14th wd
6000 Nelder Isabel K Mrs
6001 Grant Wm
6002 No return
6003 No return
6004 Orndoff Blaine
6005 Salsvever Edw C
6006 Zaperoni Margt Mrs
6007 Arnold Fred J
6008 Cardyn Margt Mrs
6010 Jackson John J
6012 Molinari Ernest M
Arvet Ronald H
6014 Carroll Jas D
6016 McKinnay Robt L
6018 Duran Ralph
Mollinari Rose A Mrs
6020 Birchell Newton I
Carbaugh Archie
Sheridan intersects
6104 Clark Wm F
6108 Neston Helen S Mrs
6110 Farr Jas M
319
BETHESDA (Formerly Toga av,
Berta and Lawrence av) —
From 149 Maytide to City
line, 29th wd
Maytide intersects
82 Willard Thos J
Miskow Marie Mrs

2915 Sobers Louis D
2917 Reich Wm J
Dickman way intersects
Merritt av intersects
2722 Becker Wm D
DeLous av intersects
Edom way intersects
Stewart av intersects
Drill way intersects
Newburn av intersects
Owendale av intersects
219
BETHOVEN — From Harding
near Bigelow blvd to Bloom-
field Bridge, 6th wd
(Incorrectly numbered)
Hancock intersects
3307 Stanzewski Christopher
Stanzewski Norbert
3308 Smith Chas
3309 Stanski Edw R
3310 Vacant
3313 Malenda John J
AWilezynski Anthony F
3319 Seamon Julia Mrs
Jewel begins
3401 Mankowski Leonard M
Broski Brown J
3407 Piekarski Nellie Mrs
3408 Sukutis Isid M
ASmith John J
3409 Piekrowski Walter J
APhillart Richd
3411 Lewandowski Adam S
3413 Stanzewski John F
3419 Wysocki Anthony A
Wysocki Thille Mrs
3425 Kulback Raymond
3427 Harenski Harry H
Skonicki John
3428 Hroncch Frank
3428 Laskowski Henry F
3430 Laskowski Michl J
3431 Zych Walter
3432 Fijurski Nellie Mrs
3433 Bieranowski Valentina
Mrs
AOlejek Chas
3434 Eutelski Anthony
3437 Myszweski Vincent J
3441 Piechac John
3442 Ventura Dominic
3442 Mrow Michl A
3443 Rosol Michl
Rosol John P
3445 Rosol John
Konkus John
3450 Davis Margt Mrs
Finland intersects
3501 Vacant
3503 Kulback Veronika Mrs
3505 Fiedrich Richd W
3509 Zabrowski Stella
3511 Sub-Terrace exterminator
Laskowski Walter
3513 Laskowski Walter W
3519 Ebnal Norman A
3521 Danowski Mary Mrs
APreiser Steph
3523 Krawczyk Stanley J
3527 Roeter Edw
Athomas Elma Mrs
3531 Szurzewski Agnes Mrs
3532 Kocianowicz Albert
3533 Andruskanis Jos
3538 Urbanik John
3543 Laskowski Sophie
3544 Koszowa Martin G
Arzjynski Stanley F
3545 Gollert Henry
3547 Sanki Gertrude Mrs
3549 Devitt Manlu Mrs
Kenetz Edw
Appolo ends
rean Skonieczny Edw P
Kenetz Co trucking
3551 Szymofelnik Walter
3553 Kocianowicz Albert
3557 Jankowski Ignatius
3559 Kenetz Clement
3560 United Kitchen Distrib-
utors Inc (rear ent)
3601 Klaja Jos A
AGeneral Auto Repr Co
3604 Moeter Carl
3606 Maronowski Jess R
Cousins Harry H
3608 Birten Baptist Church
3610 Bonzagar Geo
AJankowski Frank I
3612 Brooks Jos A
3602 Sroeki Cecelia Mrs
ASroeki Walter
3633 Maronowski Walter M
3634 Brogan Thos
ABrogan George
3637 Kwiatkowski Richd
ADanowski Frank
3639 Kingerski Walter J
AMetler
ASarnowski Raymond
242
BEVERLY PL — From 1330
King av to 1335 Negley av
N, 11th wd
5500 Malenta Jos A
5501 Berstein Bessie S Mrs

BEVERLY PL—Contd
5505 Weber Wm M
5509 DeLuca Ann Mrs
5510 Thomas John C
5512 Alfiselli Walter N
5517 Towar John J
5518 Moore Thos C
5521 Solow Donald R
5524 Driesbach Violet C Mrs
Albbon Anthony J
5525 Klages Allen M
5526 Marshall Robt P
5528 Drum Clifford H
5533 Carol Harry
5533 Carol Maximillian
arch
5533 Carol Maximillian
arch
5536 Melvin Theresa
5540 Adamov Jos
ABell Anne M Mrs
5541 Lindfors Hans A
AZuppon Betty Mrs
5547 Petrash Anthony F
5544 Smith Henry W
5547 Petrash Anthony F
5550 Laughrey Jos
5553 Kelleher John D
255
BIDDLE — From 800 Braddock
av S east to city limits, 14th
wd
Flatlin way intersects
East End av intersects
101 Inceu Joseph N
103 Cruz Roy E
107 Webb Chas
108 McKee Geo B
107 McKee Raymond W
113
BIDWELL — From 1100 Western
av to 1623 Allegheny av
923 Adamov Jos
924 Eastern Mice Co genl
cntrs
925 Adams Mary Mrs
1000 Thompson Marcella
ARiobold Edna R Mrs
1001 Vacant
1002 Smith Geo B
Collins Clarence
1003 Extrudite Metal Co
ml gals mtr
1004 Lohreit Jas A
AGerstek Frank R
1005 Vacant
1008 Page Clarence E
ARnold Aug
Foley Leo
1009-15 Hubert Transfer &
Storage Co Ahndil ends
1018 Trinity North Church
1019-25 Vacant
1019-25 North W intersects
1100 Green Chas
ACargile Jas
Thomas Beatie
1102 Tymmer Eltz C Mrs
1104 Dempsey Agnes Mrs
1108 Nelson Regina
Kiebas Jas
1109 Vacant
Trischler Daul A
1110 Persinger Maude Mrs
Phillips Jas N
1112 Balzano Jas F
AHennessey Jas F
ACummings Jas W
1114 Tumello Angelo A
Vignall Josephine
1115 Vacant Hamlin ends
1117 Vacant
1127 Collins Rose F
Sheffield intersects
1301 Vacant
1303 Vacant
1305 Vacant
1307 Green Pinky Mrs
1415 Butler Jas N
1416 Sloan Alphonso
1417 Rodgers Essie Mrs
Butler's Barber Shop
1418 Vacant
1420 Powell Wade
1422 Vacant
1424 Vacant
1426 Vacant
1428 Vacant
1430 Station Carrie Mrs
Ordway Oscar
Liverpool intersects
1509-13 Bidwell Street Pres-
byterian Church
1514 Acheron Geo
AThornton Eug
Denatur intersects
1515 Puskas Andrew N
1516 Fowler Clarence L
1517 Reidenbaugh Roy L
1519 Davis Clarence
1521 Corrigan John
1522 Vacant
1523 Omar Mildred
1524 Vacant
1525 Persinger Julia Mrs
1527 Carl Ruth E Mrs
ACarl Chas
1529 Henry Chas
ARedd Jas W

ATLAS SEWING CENTERS, INC.

SEWING MACHINES SALES AND SERVICE
Great Southern Shoppers Mart

CHATSWORTH ST 1960

120

SOCIETY OF ST. VINCENT DePAUL

Discarded-By-You-Treasured-By-Others
Anything-in-Clothing-or-Used Furniture

— CALL —

111 Boulevard of The Allies — Tel. EXpress 1-1002 2055 Wyandotte — Tel. GRant 1-3434

SPECIALIZING IN HIGH QUALITY ENGRAVINGS
For Catalogs, House Organs, School Annuals, Newspapers, Etc.
Pittsburgh 22, Pa. Atlantic 1-6154
312 Blvd. of the Allies
without regard to Size, Importance, Location, or Appointments, is your
City Directory Classified Business Section

CHATSWORTH—Contd
4649 Ganech Wm B
4650 Vereh Paul F
4700-22 Lewis Playground
Center
4713 Loyal Order of Moose
Hazelwood Lodge 486
4724 Felt Iron Works Co (rear
ent)
4726 Montana John
A Monara Raymond
4730 Gallo Guy J
4732 Patterson Ethel M Mrs
4736 McKean Eliz
4739 Francis Troy
4739 Breun Jas W
4740 Felkovich Jos
4739 No return
4739 No return
4739 St Ann's RC Hungarian
Ch
4732 Campas Saml K
4732 Dimschick Frank N Rev
4736 Tokosh Helen
4738 Khine John E
4740 DeTrudo Mary E Mrs
4740 Dickson Ray R
4744 Patrous Anna Mrs
4744-39 St Ann's Conf begins
4746 Kaerecher's Confectionery
Hazelwood av intersects
4814 Snyder Jos W
4814 McCullister Egbert
4818 Welsh Geo J
4820 Miller John J
4818 Maddalena Alf
4818 Platt Edwin C
4818 Sadler John R
4820 Varadi Geo F
4821 Sheehan Agnes B
4821 Sheehan Theresa
4822 Fields Samatha W
4823 Doring Marion Mrs
4824 Corrao Anna J Mrs
4826 Manning Martin J
4827 Guerico Thos S
4828 No return
4828 Decker Marvin S
4830 Mohr Rose Mrs
4832 Gallagher Grace H Mrs
4834 Ryers Eliz Mrs
4838 Andrews Harry W
4840 Vacant
4842 Jasko John J
Marsden begins

7144 Moreland Fletcher L
7146 No return
CHAUNCEY—From 2401 Centre
av to 2400 Bedford av, 5th
wd
1 Jones Eliz J Mrs
2 White Vera
3 No return
4 Turner Ethel
5 Dixon Anna
13 Pierce Herman L
15 Evans Chas Jr
Hallast intersects
Wylie av intersects
601 Johnson Howard
602 No return
604 Byrd Robt R
604 No return
605 Langford Fredk D
606 Saunders Ruth M Mrs
607 VanStory John
609 Andrews Mrs
Unnamed way intersects
610 No return
611 Hughes Wm H
612 No return
613 Graham Wesley O
Graham Henry
614 Slaughter Westina
614 Colbert Chas F
618 Gray Teddy
618 McKens Clarence
621 Gartin Estelle
621 Davis John
622 New Covenant United
Hol Church
624 Mabry W C
625 Smith Ruth Mrs
625 Robinson Nora Mrs
628 Robinson Carl
628 White John
628 White John
630 No return
632 Winslow Wm F
634 Phillips Chas L
634 Beverly
636 Bridges Wm
637 Vacant
638 Satterwhite Eliza Mrs
638 Handing John
640 Robinson Wilbert
642 No return
647 Webber Elizabeth
647 Marshall Sarah Mrs
649 Moore Mary Mrs
649 Carter Crosby
651 Vacant
653 Pickett Jas
653 Webster av intersects
701 Ware Daisy Mrs
702 Brown Chas
702 Shanka John
702 Shanka Willie
707 Graham Edw M
709 Sherman Lonnie
711 Vacant
713 Ganaway Broughton
Blomser way intersects

1424 Hulcheron Frances
143 Cunningham Roberta Mrs
144 Colbert Wm
145 Giles Arth
145 Le Prado Edw D
2435 Apartments
153 Woodson Jennie E Mrs
154 Harris Wm
155 Johnson Geo E
156 Smith Margt
157 Biglow Earlene
158 Moore Saml
2437 Apartments
159 Smith Chas A
160 Evans Casthonia
1610 Scott Warren P
1622 Moore Nathan
163 Beasley Wm
164 Armistead Rosie L
Street continued
2437 Moses Steph
2439 Petite Oscar J
2441 Washington Geo
2463 Apartments Dora
2465 Watts Barb
2465 Sturdivant Lester
2469 Brown Kenneth
2471 Vaughn Orlando B
2472 Thomas Thos E
2473 Howard Sylvester
2477 Goods Leonard
2479 Pendexter Eldridge
2481 Denton Wm H
2483 Jones Johnnie E
2505 Rucker Leroy
2507 Sowell Fred J
2509 Watts John L
2511 Vacant
2511 Abraham Hattie
2515 Glenn Raymond R
2517 Mosley Wm
2519 Baugh Ernie
2520 Apartments
199 Mason Mary Mrs
200 Gassette Helen Mrs
201 Jones Jos Mrs
202 Pihly Helen B Mrs
203 Thomas Alice
204 Howard Lois Mrs
2523 Apartments
193 Holland Jas D
194 Clark John
195 Geitz Reuben
196 Murray Stella F Mrs
197 Holt Roland
198 Jones Susan Mrs
2525 Apartments
187 Brooks Alf I
188 Parks Edgar H
189 Lilly Dahl
190 Baker Willie N
191 Calvin Dennis
192 Hiller Donald R
2527 Apartments
205 Adams Marshall
206 Morris Willie
207 Sinclair Adolphus E
208 Williams Marshall
209 White Pearl Mrs
210 McKnight Wm
2529 Apartments
211 Alexander John T
212 McCain Nora M Mrs
213 Bradshaw Maurice
214 Rucker Carrie
215 Williams Phillip
216 Britton John
2531 Apartments
217 Hardaway Edgar
218 Parker Wm
219 Harbin Jos
220 Davis Sarah Mrs
221 Dye Gertrude
222 Taylor Hattie
2533 Apartments
223 Dye Jan
224 Brown Andrew
225 Newdow Edw A
226 Ferguson Charlotte Mrs
227 Brown Genevieve Mrs
228 Moss Lee
2535 Apartments
247 White Annie Mrs
248 Murray Irene A Mrs
249 Hines Cleo W
250 Parrish Wendolyn M
251 Talbot Rose Mrs
252 Moore Clara M Mrs
2537 Apartments
241 Worthey Janie Mrs
242 Cooper Paul
243 Copeland Chauncey W
244 Rucker Ernest
245 Robinson Hesterne
246 Westbrook Jas E
2539 Apartments
235 Johnson Napoleon
236 Gens Roy
237 Ransaw Dolores
238 Wooster Dolores Mrs
239 Cheno Fred
240 Carter Wm
2541 Apartments
229 Douglas Lucy Mrs
230 Goldsmith Carrie Mrs
231 Suter Marcella Mrs
232 Griggs Martha Mrs
233 Woods Allie
234 Fisher Albion
2543 Apartments
253 Dawson Albert
254 Stewart Sallie Mrs
255 Heath Saml W
256 Nichols Bernard
257 Vacant
258 Cross Olive Mrs
2545 Apartments
259 Primus Jos
260 Battles Henry
261 Doss Otis
262 Davenport Bernice Mrs
263 Banks Kath Mrs
264 Davis Hattie Mrs

2547 Apartments
142 Jones Wm
272 Anderson Ada
273 Pinkard Della Mrs
274 Le Prado Edw D
275 Vaughn Florence Mrs
276 Payne Thelma Mrs
2549 Apartments
265 Vacant
266 Ellis Louis J Mrs
267 Green Fred F
268 Williams Louis
269 McKinney Cornelia E
270 Reid Wm E
CHAUTAUQUA—From 2233
Hobbs to Irwin av and Gil-
ton Park, 25th and 26th wds
4002 Casclotti Jos A
4025 Escott Ivan H
Nadzan Jas
4026 Scott Ivan H
4030 McKinney John E
411 Kramer Chas
412 Kukulick Edw C
414 Gaudino Saml R
4142 McDavies Ethel
4154 Lauce Stella Mrs
4154 Schmitt Chas F
Schmitt Chas W
416 Rabeht Jos R
417 Sowell Fred J
418 Kramer Christian W
424 Meyers Herley
421 Abraham Hattie
501 Young Carman B
503 Calamera Michelangelo
504 Riffle Clarence C
505 Schlett Richd A
509 Baker Jas D
Berthold Conrad E
509 Lakshish Jos W
511 Bodnar John V
512 Murphy Jack E
514 Yovanovich Peter
514 Schumard Stanley C
516 Melensky Jos F
517 Jessup Jas
519 Geitz Reuben
520 Logan Arth
521 Kaniz Edw J
522 Newman Helen E Mrs
528 No return
530 Peshek Emil
531 Molinar Walter G
532 Proutley Edw W
538 Salinero Wm R
540 Daley Cornelius M
Hoban Jas J
541 Owens Jas L
542 McCormack Benj F
543 Gatos Helen M
544 Rooney Vincent T
547 Marclink Eug P
549 Owens Vincent P
551 Barr Wm G
600 Kane Blanche A Mrs
603 Dever Ludwiga
605 Thomas Jos J
606 Staudenmaier Jack R
607 Roper Robt
608 Roper Robt
609 Rask Josephine
Rask Bernard
611 Whelan Jos S
613 Alison Bronislava
614 Wagner Chas W
615 Haddad Arab
617 Hazzlet Bernice M Mrs
618 Jaeclein Mary Mrs
Frankel Herman
619 Krusek John C
620 Priest Raymond B
621 Loop Milton
621 Zilles Anna T
Herzog Oscar J
622 DuMont Edw T
622 Helm Milton C
623 Wagner Margaret M
Mrs
624 Higgins John R
624 Thomas Lee E
625 Mihalick John F
626 Nye Geo H Jr
627 Elliott Russell C
628 White John C
629 Draper Wm R
Luzell Robt
629 Luzzell Miller J
630 Barwell Margt M
631 Henderson Lavina H
632 Carter Wm
Richards John W
633 Mannke Lawrence J
635 Edholm Wm J
637 Saquel C Edmond Jr
CHELLS—From Brighton rd
to 4001 Belmont, 27th wd
Camberton intersects
1813 Crowley Jos P
1814 Bauer Elmer J
1821 Layland Ernest
1825 Frank Frank J
1826 Callahan Louie M Mrs
1835 Dellaria John C
1837 Rose Otto W
1841 Poppenhouse Raymond G
1842 Callahan Anthony B
1847 Lananan Jos A
1851 McVay Jos P
McConnell Anna M Mrs
321
CHELTON AV — From 1000
Brookline blvd south to Me-
Nolly av and city line, 19th
wd
(Incorrectly numbered)
1000 Solomon Mary K Mrs
1002 Role Curtis J
1006 Emanuel Jos A
1010 McCurry Margt J
1012 Mazzeo Domenico
1014 Hershberger Harry
1016 Johnson J Ethel
1018 Curcio Cath Mrs
Rainmona Nick
1020 Hill Lee G
1024 Walsh John W
1025 Victor Mary E Mrs
Goldbach Robt
1026 Starr Theo R
1031 Fuses Frank J
1032 McCarty John E
1033 Murphy Jas J
1034 Hanley Mary
1035 Resurrection Ch Hall
1036 Flavin John P
1037 Kukulick Donald D
1042 McDavies Ethel
1044 Whitfield Earle R
Brown Ethel P
1100 McNish Earl F
1102 Greco Jas C
1103 Kukulick Frank
1104 Sowell Fred J
1110 Kramer Christian A
1112 Klatt Erwin
Apost John
1114 Opferman Jds C Mrs
1114 Harby Fred J
1118 Hripko Jos M
1119 Resurrection Committee
House
1120 Holzer Jerome H
1121 Sheridan Jos E
1124 Adams John V
1125 Reilmeyer Harry A Jr
1126 Emmerring Edw A
1127 Schumard Stanley C
Apliano Louis
1128 Doyls Leo J
1129 Grottel Peter C
1135 Passano Lucy Mrs
1136 Kaniiz Chas J
1137 Newman Helen E Mrs
1137 Schwan Jos L
Okravice av intersects
1200 Molinar Anthony
1201 McKnight Robt E
1202 Rent Lawrence E
1204 Coleman Estie W Mrs
1205 Schumard Stanley C
1206 Lang Clarence H
Didiadi Raymond
1207 McKenna Francis J
1208 McNamara Geo M Jr
1210 DeLoer Raymond J
1212 Ehrh Raymond
1213 Koerters Wm J
1214 Ochs Marshall
1215 Schmidt Chas W
1216 Busch Harry
1218 McCaughan Robt J
1220 Carbona Andrew J
1221 Conley Eleanor Mrs
1224 Nauman Helen M Mrs
1226 Moser Ewing E
1227 Carley Henry H
1228 Boyle Russell J
1238 Hayes Jos S
1242 Gianvili Saml M
1243 Mull Jas E
1302 Ulmer Prudence C Mrs
1304 Patrick Andrew J
1305 Reagan Edw J
1308 Kukulick Cath Mrs
A Knoll Loreta
1309 Muller Wm J
1310 Conroy Mary M Mrs
1243 Haverard Gerald J
1245 Ezzerman Violet C Mrs
1312 Gastel Conrad
1400 Schroeder Jas M
1401 Troppman Geo L
1402 Westland Bertha V Mrs
1405 Grribbin Marla F
1406 James Chas W
1407 Ivanowski Julius V
1408 Mikaluck Frank J
1410 Kress Geo
1411 Greene Margt Mrs
1413 Hollis Margt Mrs
A Dankhinn Wm R
1415 Barger John M
1417 Bauer John M
1418 Cummings John J
1421 O Dowd John J
1425 Lazor Jos F
1427 Puchs Robt
1428 Ruffino Wm F
Freedom av intersects
1500 Bradley Howard R
1501 Patterson Edw M
1503 Long Richd F
1504 Petty Nick D
1505 Jones Edmund Jr
1506 Poploskie Ann Mrs
A Parker Jas
1507 Coulter Robt A
1508 Harrison Andrew F
A Ehemann Jos J
1509 O'Connor John E
1510 Eneer Frank O
1511 Wagner Theo T
A Chelton Radio & TV
Ser
1514 Deblak David
1516 Lyden John L
1517 Mullen John
1518 Mullen Patk J
A Hyrlysh Anna Mrs
1431 O'Hara John J

1432
1433
1434
1435
1436
1601
1602
1603
1604
1605
1606
1607
1608
1609
1610
1611
1612
1613
1614
1615
1616
1617
1618
1619
1620
1621
1622
1623
1624
1625
1626
1627
1628
1629
1630
1631
1632
1633
1634
1635
1636
1637
1638
1639
1640
1641
1642
1643
1644
1645
1646
1647
1648
1649
1650
1651
1652
1653
1654
1655
1656
1657
1658
1659
1660
1661
1662
1663
1664
1665
1666
1667
1668
1669
1670
1671
1672
1673
1674
1675
1676
1677
1678
1679
1680
1681
1682
1683
1684
1685
1686
1687
1688
1689
1690
1691
1692
1693
1694
1695
1696
1697
1698
1699
1700
1701
1702
1703
1704
1705
1706
1707
1708
1709
1710
1711
1712
1713
1714
1715
1716
1717
1718
1719
1720
1721
1722
1723
1724
1725
1726
1727
1728
1729
1730
1731
1732
1733
1734
1735
1736
1737
1738
1739
1740
1741
1742
1743
1744
1745
1746
1747
1748
1749
1750
1751
1752
1753
1754
1755
1756
1757
1758
1759
1760
1761
1762
1763
1764
1765
1766
1767
1768
1769
1770
1771
1772
1773
1774
1775
1776
1777
1778
1779
1780
1781
1782
1783
1784
1785
1786
1787
1788
1789
1790
1791
1792
1793
1794
1795
1796
1797
1798
1799
1800
1801
1802
1803
1804
1805
1806
1807
1808
1809
1810
1811
1812
1813
1814
1815
1816
1817
1818
1819
1820
1821
1822
1823
1824
1825
1826
1827
1828
1829
1830
1831
1832
1833
1834
1835
1836
1837
1838
1839
1840
1841
1842
1843
1844
1845
1846
1847
1848
1849
1850
1851
1852
1853
1854
1855
1856
1857
1858
1859
1860

GLADSTONE ST 1960

188

WHITAKER PAPER CO.

EXCLUSIVE DISTRIBUTORS FOR OUTSTANDING MILLS — FINE PAPERS FOR PRINTERS AND INDUSTRY — INDUSTRIAL PAPERS FOR EVERY PURPOSE

1005-21 Beaver Ave.

Allegheny 1-6500

TERRY'S Hauling RUBBISH REMOVAL CEDar 1-2485

VITAL INFORMATION AT YOUR FINGER-TIPS! MORE PEOPLE ARE SEEING CITY DIRECTORY ADS

- GIBSON—Contd 901ADorn Marie E Mrs @ 902ASchneider Geo P @ 902ACrawley John F @ 904DWestman Jas E @ Clark Fred @ 905ACarnahan Wm E Jr @ 906ANachreiner Herman J @ 910ASchafer Geo @ 910AHauer Geo @ 912ASiekle Geo T @ 913AAnnellini Frank @ 913AShak Ann @ 915ABachner Bernard A @ 915AMorgan Geo @ 915AMorgan Wm P @ 916AGullian Rock @ 917ADzjak Jane W Mrs @ 920AStark Jas @ 921VACANT Parnassus way intersects 500 Lippert Elmer H @ 501APaigo Wm G @ 502ABendor Wilbur W @ 503CKrapp Martin @ 504AFreund Philip J @ 505AKronenberger Thos H @ 506AArcher Jos J @ 507ASchultz Francis J @ 508APoljak Nicholas T @ 509ASheely Ralph E @ 510AWeiser Frank @ AKoller John C 511ABukowski Chester J @ 512AStein Chas A @ 512AWelding Fred P @ 513ALeizkus Lawrence S @ 514AEngel John T @ 514ABowes Gloria @ 515AHawthorne Albert A @ 516AMcGowan John F @ 516AKins Jerome J 517AFuchs Margt M Mrs @ 518ABennett Chas G @ 518AKeller John F @ 519AGrooms Russell S @ 520AOrzechowski Theo @ 521AReiss Francis L @ 522AGorski Louis @ 523AKulick Nicholas @ 524AWharnt Louis @ 525ASpender Wm F @ 526ABecker Matthias @ 527AWilharna Esther M @ 528AIlm Jas @ 528ABednarczyk Matthew @ 529ASnyder Francis J @ 530AComersi Mark @ 530AStecke Eliz M Mrs @ 531ALang Wm B @ 532AReed Geo @ 532ADott Wm L @ 533AHansmann Wm H @ 534ANash Thos F @ 535AGood Raymond F @ 535ALisanti Benny Carmen way intersects GIFFORD — From Atmore to Surrell, 27th wd 1300AJacobs Marguerite Mrs @ 1308AMeade Harriet L @ 1310ASolnick Mary @ 1312ATaylor Margt R Mrs @ 1312ACostantino Albany J @ 1314ADanko Michl @ 1315VACANT No return 1316ASchmitt Jos C @ 1317AMulligan John A @ 1318APlichts Jos A @ 1319AAnato Anthony S @ 1322AMiller Gladys Mrs @ 1323AMardis John E @ 1324ASchwerdt Jos C @ 1327ALasro John Jr @ 1328ABath Harry @ 1328ACarlin Jos A @ 1330AOrtin Andrew F @ 1333ABecker Walter H @ 1334AHeurich Jos G @ 1338AOpchik John Jr @ 1338AHaczarik John J @ GILBOA WAY (Formerly Gibb Way)—From Modern way to Wendelin way, 29th wd 200AMulligan Alvin M @ Gilboa way intersects 200AStolner intersects Capon way intersects 200AAlmora intersects Gutman way begins Waterman way intersects 253 GILDA AV—South from below Anita av to south line of Blvd Park Plan lots 111ASacks Leon 204 GILMORE — From 31 Fullerton to 40 Mainia, 3d wd (No houses) 126 GILROY — From Strickley to Narrow way, 3 south of Carson W, 20th wd 600AMeakin Clem J @ 602AWaltonbaugh Bennett H @ 3133ACrawley Wm B @ 616ADaley John @ 620ASmith Jas H @ 622ASorokas Dorothy @ GIRDER (New Hmstd)—From Basin av west end north to Ingot av, 31st wd

- (Incorrectly numbered) 473 Scott Harrison H @ 941 No return 938 Smith Sade Mrs @ 476AScott Chas B @ Panel way begins 956AHarris Ralph N @ 962AGarth Milligan @ 967AHarris Edwin Mrs @ GIRONDE—From 1512 West-ern av to Island av, 21st wd 101 1011AGitton Francis H @ 1012AGregurich Wm @ 1013ARight Wm @ 1205 Seals Quentin @ 1207 Hanel Arth @ 1211 VACANT @ 1213 VACANT @ 1215ADalley Amos @ 1300 Anger Lima @ 1301AGlass David @ 1302AHall Arvey @ 1303 VACANT @ 1305 VACANT @ 1306-08 Daniels Wm @ 1307 VACANT @ 1310 Jones Fannie @ 1310 Rummel Logan @ 1312 Kropshy Thos W @ Pennsylvania av intersects 1413 VACANT @ 1414AMicheletti Eug @ 1415 Wyberg Karl M @ 1416 VACANT @ 1417 No return @ 1418 Weber Robt J @ 1419 VACANT @ 1422ACargile Robt @ Liverpool intersects 1503 VACANT @ 1504APatton Thos W @ 1506APatton David @ 1512 VACANT @ 1524AGrusek Ann J Mrs @ Franklin N intersects 1607 VACANT @ 1609ACobbs Kath Mrs @ 1611APreiss Maude V Mrs @ 1611 Roberts Jos @ 1612 VACANT @ 1613ABush Mary Mrs @ 1614 VACANT @ Juanita intersects 1713 VACANT @ 1717 Jones Annie @ Columbus intersects 1811 James Chester A @ 1813 Being John E @ 1815 VACANT @ 1816 Sweeney Donald R @ 1823 VACANT @ Adams intersects 1914 VACANT @ Warner ends 1915AGreenwald Clare Mrs @ 1917 Smith Jos B @ 1918 No return @ Nixon intersects 2016 No return @ Hoffman intersects 2018ARosa Philip J @ 2023 Fox Willy W @ 2024 VACANT @ 2025 Matus Margt Mrs @ 2027 Bell Mary L @ 2029 VACANT @ 2031 Jackson Gob L @ 2032 Dunmore Booker T @ 2034AHutchinson Wm @ 2041 VACANT @ 2036AJones Nadine @ 2037 Lewis Wm @ 2038 Hensler Pearl Mrs @ 2039 VACANT @ 2040 Coffey Paul A @ 2041 Bryant Beulah L @ 2042ARuzisky Steph H @ 2044 Wpaal Wm @ 2046 VACANT @ 2048 Nelson Zemar @ 2059 StAndrew's Parochial Sch @ Blevins intersects 2202 Krevosh Barbara Mrs @ 2214AAllen John @ 2215AWalker Allen Mrs @ 2219AHenry John @ 2223ABennett Irene Mrs @ 2225 White Hurd @ 2235ARutherford Alonzo @ 2243 VACANT @ Watson intersects 110ADargan Michl J @ 112 Golomb Paint & Glass Co @ 115ACassl Mary A @ 115ABennett Bernard @ 116 Maffinger Saml Co (side ent) @ Forbes intersects 205 No return @ 207AK&K Distributing Co (whse) @ 209ADeechson Michl @ 211ACMcGraw Edw W @ 211ATustin intersects

- (Incorrectly numbered) 300AMac-Mac Garage @ 303-05LLinder Bros Junk @ 304AMcQuarst Nicholas @ 306AThomas Jerome @ carp @ 307ACusick Leo H @ 308AMiller Emma V @ 311APassiore Giovanni @ 311APassiore Jenny M Mrs @ 312AJackson Peter M @ 312ADonza Jos @ 313AHumphrey David @ 313ADobson Fredk @ 315AKrush Stella Mrs @ 315ARear Victor D @ Leout intersects 32ALapia Nicholas @ Ice @ 34APolenavitch Andrew S @ 36AGordner Vincent F @ 38AMcDonald Theresa Mrs @ 39ABender Lawrence @ 40ABerardi Verna M Mrs @ 41Zahn Edw @ 42AGlenn Nicholas J @ 4376AHale Chas @ 4411ARafferty Michl J @ 4413ALynch John J @ 4415AGratton Eliz Mrs @ 4459AVernon Donald R @ 4457AFlock Henry J @ 4461ASmith John I @ 4463ADeward John Jr @ 4507ASokolowski Peter @ 4509AFeilmer John J @ 4511ASullivan John A @ 4527AKonynh Esther Mrs @ 4534ALockton Jos W @ 4536ARush Wm T @ 4542AMiller Oliver @ 4544AMaurin Aug R @ 4548ABrien Ella J Mrs @ 4555 VACANT @ 4557Scott Walter E @ 4559AHorgan Andrew J Jr @ 4561AMontgomery Harry R @ 4565AHorgan Rita C @ 4569ABeront Geo @ 4573ASullivan Chas K @ 4577AGallo Marlon A @ 4641ADorst Ralph A @ 4710ASanior Mary Mrs @ 4710AJones Geo J @ Northumberland to property line, 14th wd (Incorrectly numbered) 316ADuff John T Jr @ 312ABaker Richd D Jr @ 239AWadsworth Augustus B @ 238AFelman Saml J @ 232AJones Jos H @ 221 Remnick LeRoy @ 222AGralian Jas E Jr @ 232AOlds Edwin C @ 219ARoyce Joseph J @ 2143ACouch Herbert @ 213AWilson G Napier @ 213AGladstone Richd W @ 215ABooth Harry G @ 212AWilley Fredk W @ 208AFinney Theo M @ 208AWestcott Virgil E @ 205AWeldenhammer Robt @ 202AGriswold Ralph E @ 204AReadio Wilfrd @ 201AManviller Chas E @ 99AAlberts Robt C @ 100ALawrence Geo H M @ 101AJames Alf P @ 106AHamilton Alf P @ 110AFaller Albert @ 116AForsberg David @ 122AShapers Harry @ 26AGarland G Gray Jr @ Gladstone — From 324 Ketcher to 225 Hazelwood, 15th wd 4111ADerkach John @ 4115ADaly Jos J @ 4116AWelsh Jas P @ 4119ABridges Gen @ 4120ANolden Jas F @ 4122AMetro Edw B @ 4124ABrute Robt @ 4125 No return @ 4126 Portman Wm @ 4127AElder Albert L @ 4128AMcClean Saml L @ 4131AKelly John @ 4132AElder Frank A @ 4134ASokolowski Peter M @ 4136AGiordani Severio @ 4137AMarbella Anthony @ 4202AMcDanels Jas @ 4204ANorris Geo F @ 4208AMisko Michl @ 4210AWisniewski John J @ 4222AHarver Jos @ 4220AWhite Anthony @ 4223ARackiewicz Albert @ 4228ABartley Lawrence @ 4229AKocan Wm @ 4231AHortzacki Matthew J @ 4231AOveracker Eug H @ 4232AForrest Russell S @ 4234AHararack Sol @ sht mtl wkr @ Yaremko John @ 4235AKrause Wm E Jr @ 4236ABy Saml @ 4240ATomaszewski Alf J @ 4241AFigola Peter F @ 4242AChalinski John N @ 4245AHalko Andrew @ 4247AKelly Jas M @ 4250ADoyce Chas @ 4250AChalinski Stephen @ 4255 Tacik Stanley J @ Alma begins 4300AAndreko Geo @ 4301AKolesar Anna @ 4304AMetro Albert M @ 4306ATaylor Harry G @ 4309AHarrison Geo C @

- GLADSTONE—Contd 4311ABanks John @ 4315AByrne John J @ 4316ABuetner Chas J @ 4317ACrawford Isabella Mrs @ 4319ASmith Gertrude J Mrs @ 4321AMcMahon Jas B @ 4325ATaney Edmund J @ 4329AMcNabach Peter @ Bigelow intersects 4330ABales Wm H Jr @ 4332AMcConnell John @ 4334ADarrol Jos E @ 4340ABales Thos N @ 4346AMcDouglas Jas B @ 4348AWhite Chas @ 4350ADriscoll David M @ 4352AMcClean Dennis J @ 4354ABeros John A @ 4356AMerkel Robt C @ 4358 Hayducho Roland J @ 4366AMcConnell John @ 4370ASirownice Peter @ 4375ACarr Wm @ Winders begins 4376AHale Chas @ 4411ARafferty Michl J @ 4413ALynch John J @ 4415AGratton Eliz Mrs @ 4459AVernon Donald R @ 4457AFlock Henry J @ 4461ASmith John I @ 4463ADeward John Jr @ Home Rule intersects 4507ASokolowski Peter @ 4509AFeilmer John J @ 4511ASullivan John A @ 4527AKonynh Esther Mrs @ 4534ALockton Jos W @ 4536ARush Wm T @ 4542AMiller Oliver @ 4544AMaurin Aug R @ 4548ABrien Ella J Mrs @ 4555 VACANT @ 4557Scott Walter E @ 4559AHorgan Andrew J Jr @ 4561AMontgomery Harry R @ 4565AHorgan Rita C @ 4569ABeront Geo @ 4573ASullivan Chas K @ 4577AGallo Marlon A @ 4641ADorst Ralph A @ 4710ASanior Mary Mrs @ 4710AJones Geo J @ Gladstone Road — 229 From Northumberland to property line, 14th wd (Incorrectly numbered) 316ADuff John T Jr @ 312ABaker Richd D Jr @ 239AWadsworth Augustus B @ 238AFelman Saml J @ 232AJones Jos H @ 221 Remnick LeRoy @ 222AGralian Jas E Jr @ 232AOlds Edwin C @ 219ARoyce Joseph J @ 2143ACouch Herbert @ 213AWilson G Napier @ 213AGladstone Richd W @ 215ABooth Harry G @ 212AWilley Fredk W @ 208AFinney Theo M @ 208AWestcott Virgil E @ 205AWeldenhammer Robt @ 202AGriswold Ralph E @ 204AReadio Wilfrd @ 201AManviller Chas E @ 99AAlberts Robt C @ 100ALawrence Geo H M @ 101AJames Alf P @ 106AHamilton Alf P @ 110AFaller Albert @ 116AForsberg David @ 122AShapers Harry @ 26AGarland G Gray Jr @ Gladys Av — From prep erty line to Crane av opp Fallonfield av, 19th wd 854ABacher Gilroy M @ 855AHanzel Frank R @ 858AThielmann Richd P @ 859Zolustus Edw F @ 862ABoek Albert J @ 863ARoberts David G @ 867AVolmer Jos @ 871ABianco Carmella Mrs @ 901AFalbo Carmine @ 902AGrove Howard E @ 905Lamb Thos F @ 906AFrank Anthony L @ 914AGanz Raymond W @ 915AMullinix Walter E @ 918ASiempel Susanna Mrs @ 919APopalia Anthony F @ 924ALewis Chas J @ 923AMcNeill Robt J @ 928AFantoni Wm G @ 930AGetty Ralph E @ 932AFrancz Henry J @ 940APollastini Alf @ 944AOliver Gus @ 945AKrause Paul F @ 946APerfetti John @ 949AKessler Edw @ 955AHarvey Reginald L @ 957AMartin Bertha J @ 959AHirsch Donald B @ 963AColucci Romolo G @ 965Emlow Alise @ 978ACallender Stanley C @ 978ACarlson Chas W @ pnt @ 979ABraham Robt P @ 981ATown John W @ 985AWelsh Michl L @ 1000AHenderson Byron S @

- GITTENS—From Wilksboro av to property line, 1 north of Termon, 27th wd 3A555 Susanna Mrs @ 4138AStor Constance M @ 4532AKonynh Anthony W @ 4130 VACANT @ 4132AKrynski Walter A @ 4134AWiegand Wm V @ 4142AYaskie Raymond @ 4145AStor Constance M @ 4146APoruben Jack G @ 319 GLADE AV—From 1427 Nobles la to Allendell, 29th wd Cleveland intersects 319 Cettie intersects (Incorrectly numbered) 4414ACough Henry W @ 453AHughes Wm J @ 445ASweeney Robt J @ 4459AFeilmer John J @ 50ATichansky Mary @ 1 VACANT @ 262 GLADEFIELD — From 1312 Grotto to Brushton av, 12th wd (Incorrectly numbered) 7111AHughes Christopher J @ 214AFreeland Wendell G @ 7118AMerletti Victor H @ 7124AParaggio Anthony @ 7130AHill Frank R @ 7132ALewis Lydia Mrs @ 7134AAustin Wm S @ 7136AMlmm Anna M Mrs @ 221 Remnick LeRoy @ 222AGralian Jas E Jr @ 232AOlds Edwin C @ 219ARoyce Joseph J @ 2143ACouch Herbert @ 213AWilson G Napier @ 213AGladstone Richd W @ 215ABooth Harry G @ 212AWilley Fredk W @ 208AFinney Theo M @ 208AWestcott Virgil E @ 205AWeldenhammer Robt @ 202AGriswold Ralph E @ 204AReadio Wilfrd @ 201AManviller Chas E @ 99AAlberts Robt C @ 100ALawrence Geo H M @ 101AJames Alf P @ 106AHamilton Alf P @ 110AFaller Albert @ 116AForsberg David @ 122AShapers Harry @ 26AGarland G Gray Jr @ Gladys Av — From prep erty line to Crane av opp Fallonfield av, 19th wd 854ABacher Gilroy M @ 855AHanzel Frank R @ 858AThielmann Richd P @ 859Zolustus Edw F @ 862ABoek Albert J @ 863ARoberts David G @ 867AVolmer Jos @ 871ABianco Carmella Mrs @ 901AFalbo Carmine @ 902AGrove Howard E @ 905Lamb Thos F @ 906AFrank Anthony L @ 914AGanz Raymond W @ 915AMullinix Walter E @ 918ASiempel Susanna Mrs @ 919APopalia Anthony F @ 924ALewis Chas J @ 923AMcNeill Robt J @ 928AFantoni Wm G @ 930AGetty Ralph E @ 932AFrancz Henry J @ 940APollastini Alf @ 944AOliver Gus @ 945AKrause Paul F @ 946APerfetti John @ 949AKessler Edw @ 955AHarvey Reginald L @ 957AMartin Bertha J @ 959AHirsch Donald B @ 963AColucci Romolo G @ 965Emlow Alise @ 978ACallender Stanley C @ 978ACarlson Chas W @ pnt @ 979ABraham Robt P @ 981ATown John W @ 985AWelsh Michl L @ 1000AHenderson Byron S @

IRVINE ST 1960

EDGAR M. MOORE & CO.

ESTABLISHED 1902

Eagle Timers — Electro Switch — Rotary Switches — Gleason Reels — Brad-Harrison Cable Connectors — Hardwick, Hindle Resistors and Rheostats

TELEPHONE EMERSON 1-8780

Pittsburgh 8, Pa.

216 Cedarhurst St.

REGISTERED MASTER PLUMBER ELECTRIC EEL SERVICE

PHONE: Drexel 2-4800

Kaifroad, Highway, Airport Builders — Excavating MONROEVILLE, PA. 2608 MOSSIDE BLVD.

INTERBORO AV—Contd

5923 Alton John W @

5937 Fennel Paul F @

5940 Druga Theo R @

230 INVERNESS AV — From Fair Oaks to 5517 Northumberland, 14th wd

1200A Kramer Maurice @

1201A Mates Harry @

1205A Nevick Ivan J @

1206A Laute Leonard @

1210A Roth Morris @

1211A Lando Thomas @

1214A Lunge Stanley J @

1217A Kramer Albert C @

1220A Wechsler Lawrence @

1225A Katz Jos M @

1226A Cronin Ben @

1233A Aaron Marcus L @

1300A McSorley G Franklin @

1301A Miller Charles J @

1310A Burdfield W H @

1315A Rice Harry D @

1316A Tsaly Henry W @

1324A Fekstein Jacob E @

1325A Aronson Richd J @

1330A Madden Murton @

1331A Elmore Jas L @

1326A Morris Louise R Mrs @

1342A Murray Lawrence N @

1345A Campbell Henrietta T Mrs @

1400A Wittmer Ellen I Mrs @

1411A Shierstein Jos R @

1414A Berger S L @

1417A Elgigard Lawrence B @

1422A Morris Gelston B Jr @

1425A Orringer Frank M @

1428A Myerhurg Robt J @

1428A Goldblum Raymond W @

1432A Lange Arnold J @

1436A Balch Gerald G @

1437A Caplan Hyman S @

1442A Whitcomb Robt J @

1444 Vacant

1447A Caplan Herman @

1450A Fisher Jerome H @

1455A Sabel Geo J @

1456A Shook Herbert M @

1464A Talenford Burton @

258 INWOOD — From 6827 Franktown av to property line, 12th wd

802A Rubin John J @

806A Chenuall Dorothy @

807A Hall Mamie L Mrs @

808 Vacant

809A Altman Frank wall ctnr

810 No return

812A Lawrence Geo A @

813A Penn Dorah H Mrs @

814A Freeman Green J @

815A Wheeler Theo J @

816A Hall Albert L @

817A Johnson Arth @

818A Bradford Henry J @

819A Allen Chas @

821A Barber Walter @

822A Williams James @

823A Cobb John E @

824A Martin Rita @

825A Cristl Wm C @

826 Bell Gustie M Mrs @

827A Stewart Victor Mrs @

828A Quigley Emma Mrs @

829A Castor Albert @

830A Latimer John @

831 Flucker John B @

833A Davis Richd P @

834A Heun Edna Mrs @

835A Ryan Harry P @

836A New Norman G @

837A Jackson Clayton @

839 Powell Frank J @

840A Wait Twiss Mrs @

841B Bradney Loretta R Mrs @

842A McKeeney Estell Mrs @

843A Owens Robt W @

844 Vacant

845A Wagner Mabel E Mrs @

846A Allen Leslie E @

847A Lightner Ernest @

848A Winstead Jerome @

849A Kozera Louis @

849A Weston Paul M @

850A Smith Walter @

851 Semerest Ida Mrs @

851A McAuley Robt J @

852 No return

853A Bliske Jas @

854A Combes Mae B Mrs @

855A Posey Theo @

856A Shelton Alex @

857A Johnson Jos D @

858A Johnson Wm T @

860A Caille Emma L Mrs @

860A McMill Vinnie @

860A Rose Ronald @

881A Ramondino Anthony R @

883A Smith Hazel G Mrs @

883A Welland Bert M @

887A Berry Geo @

887A Arthur Thos A @

889A Brad Walter @

117 IONA — From 1344 Diana to 1319 Iton, 24th wd

90A Sutzinger Wm M @

102A Haseman Clyde W @

12A Mall Raymond @

14A Vacant

16A Utz Chas M @

20A Kenny Vincent E @

220 IOWA — From property line to Alpena, 5th wd

3016A Snowden John R @

3024A Williams Sybella @

3034A Williams Alvin B @

3040A Girard Stanley @

3044A Harvey Wm J III Rev @

3050A Butler Marjorie Mrs @

3068A Toller Ernest E @

3100A Hutchison Ernest E @

3101A Boyd Edw @

3102A Wynn Saml J @

3103A Bredell Fred A @

3104A Hale Edgar @

3108A Mason Baxter S Rev @

3110A King Walter @

3114A Festerstone John @

3116A Brown Alex W @

3118A Charles Walter C @

3119A Hooe Lynn V @

3120A Vickers Robt M @

3122A Givens Jos W @

3125A Rufford Floyd E @

3200A Stanton W Wendell @

3202A Walker Geo F @

3204A Tolliver Harold R Rev @

3206A Robinson Howard @

3206-08 Grace Memorial Pres-b by Church (side ent)

3207A Jordon Jas A Jr @

3208A Morgan Wm B @

3209A Dykes Paul M @

3210A Shelton Leslie V @

3215A Harris Oscar L @

3216A Bryn Mawr rd intersects

3300A Williams Fannie Mrs @

3301 Bryn Mawr Arts Apartments:

1 Adams Chas

1 Adams LaMar

2 Busby Alf

3 Simmons Herbert R

4 McCallister Lauretta Mrs

5 Robinson Richd

6 Vacant

7 Vacant

8 Vacant

9 Vacant

10 Vacant

11 Vacant

12 Vacant

13 Vacant

14 Vacant

1818A Roadway Express Inc

5 19th intersects

5 20th intersects

5 21st intersects

225 IRVINE — From 112 Greenfield to property line, 15th wd

4101A Matvey Andrew P @

93A Mayor Arth @

95A Krusinski Anna Mrs @

95A Aranyas Florence Mrs @

97 Vacant

97 Vacant

4201A Uihely Pauline Mrs @

4301A Ally Fence Const Co Inc

4325A Trubilla Frank @

4331A Lewis Henry

4331A Lewis Henry

4331A Lewis Henry

4331A Lewis Henry

4331A Lewis Henry

4331A Lewis Henry

4331A Lewis Henry

4331A Lewis Henry

4331A Lewis Henry

4331A Lewis Henry

4331A Lewis Henry

4331A Lewis Henry

4331A Lewis Henry

4331A Lewis Henry

4331A Lewis Henry

4331A Lewis Henry

4331A Lewis Henry

4331A Lewis Henry

4331A Lewis Henry

4331A Lewis Henry

4331A Lewis Henry

4331A Lewis Henry

4331A Lewis Henry

4331A Lewis Henry

4331A Lewis Henry

4331A Lewis Henry

4331A Lewis Henry

4331A Lewis Henry

4331A Lewis Henry

4331A Lewis Henry

4331A Lewis Henry

4331A Lewis Henry

4331A Lewis Henry

4331A Lewis Henry

4331A Lewis Henry

4331A Lewis Henry

4331A Lewis Henry

4331A Lewis Henry

26 Allegheny County Dis-tributors Inc (whse)

30A Bartley-O'Neill Co Bldg

32 Welmer Wm R Co whol draperies

34-36 Vacant

35 Vacant

40 Vacant

42A DeFazio Thos @

42A DeFazio Thos @

42A DeFazio Thos @

42A DeFazio Thos @

42A DeFazio Thos @

42A DeFazio Thos @

42A DeFazio Thos @

42A DeFazio Thos @

42A DeFazio Thos @

42A DeFazio Thos @

42A DeFazio Thos @

42A DeFazio Thos @

42A DeFazio Thos @

42A DeFazio Thos @

42A DeFazio Thos @

42A DeFazio Thos @

42A DeFazio Thos @

42A DeFazio Thos @

42A DeFazio Thos @

42A DeFazio Thos @

42A DeFazio Thos @

42A DeFazio Thos @

42A DeFazio Thos @

42A DeFazio Thos @

42A DeFazio Thos @

42A DeFazio Thos @

42A DeFazio Thos @

42A DeFazio Thos @

42A DeFazio Thos @

42A DeFazio Thos @

42A DeFazio Thos @

42A DeFazio Thos @

42A DeFazio Thos @

42A DeFazio Thos @

42A DeFazio Thos @

42A DeFazio Thos @

42A DeFazio Thos @

42A DeFazio Thos @

42A DeFazio Thos @

42A DeFazio Thos @

42A DeFazio Thos @

42A DeFazio Thos @

42A DeFazio Thos @

42A DeFazio Thos @

42A DeFazio Thos @

42A DeFazio Thos @

ISLAND AV—Contd

1836A Keay Saml @

1838A Warhol

MONONGAHELA ST 1960

INTERNATIONAL RESEARCH CONSULTANTS, Inc.

Impartial — Reliable — Confidential

STAFFED BY

Investigative Specialists • Protective Programs • Serving Attorneys and Industry

Former F. B. I. Agents

1001-04 First Federal Bldg., 600 Grant

Telephone EXpress 1-3355

Cable Address: "RECON"

MOFFAT WAY—From Chartiers Creek to Noblesstown rd, 28th wd (Incorrectly numbered)
Carbon interests
Ball intersects
Idlewood intersects
214A Avoshenko Michl
215A Orlichak Walter E
1745 Red Peter
1749 Saranetz Walter J
1755 Orlichak Metro
217 Schade Alma W Mrs
218 Giocondi Gaetano
221A Herman Lawrence A
222A Somosa Stanley F
223A Martin Helen Mrs
225A Cubic Andrew E
227A Cwiklinski Edw W
230A Hlad Anna Mrs
231A Buchman Clarence
232A Zehnacker Jos P
235A Calabrese Caroline V Mrs
236A Calabrese Edw J
236A Lyda Chas W Jr
237A Price Raymond H
218A Graf Eug J
242A Stefaniak Michl
192A Skirpan Anthony
246A Sherba Olga Mrs
248A Rankin Robt H
25A Spears Geo W

MOGA (Formerly Morrow) — From 6216 Marie to property line, 14th wd (Incorrectly numbered)
1A Negro Wm F
2A Santa Marie Lucia Mrs
3A Yannotti
4A Perollo Ubaldo
4A Cadwallader Kenneth K
5A Mager Raymond W
6A Poff Hugo A
7A Ferrullo Anthony
9A Simeone Salvatore
10A Menesse Jos F
11A DeCarlo Vincent
708A Santilli Dominic
Huntress intersects

MOHAWK — From Beeton to property line, 4th wd (Incorrectly numbered)
Miami begins
2315A Williams Anderson
2317A Ebert Clarence
2323A Hooper Loretta H
2321 No return

MOHLER — From 925 Wheeler to city line, 13th wd (Incorrectly numbered)
Tyson ends
Calway ends
1021A Caroline Danl T
1030A Headen Jas A @ Int doc
1A Roberts Cath Mrs
2A Huntery Henry E
1032A Vire Helen E Mrs
3 Dunning Wm
898 No return
900A Jones Campbell A
902A Byrd Perry B Rev
7A Sloan John W
904A Mitchell Isabelle C
906A Campbell Theo
Manning Chas
Thompson Anna V Mrs
4 Talbot Carl R
8 No return
9A Giannotti Alex
10 Vacant
910 No return
1118A Tarrusso Winnato intersects
1120A Davis Geo H
1128A Lewis Willbur L
1130A Cordice Julian J
Furnata intersects
64A Holey Elisha L
68 No return
69 No return

MOHRBACH (Formerly McElhiny) — East from Miffiin rd to Fredman, 21st wd
1500 Vacant
161A Rube Wilda M Mrs
1621A Devino Robt J
1623A Falcio Danl J
1624A Capriello Quinto Mrs
1631A Garziano Robt
1637 Vacant
1639 Under construction
1640A Gibbon Mary J Mrs
1642A Ackard Geo D
1644A Morrill Jean Y
1648A Gilmore Jas W
1649A Nastasusa Nick
Halchess intersects

MOLO — From 1615 Centre av to property line, 3d wd
518A Johnson Ollie J

MONACA PLACE — From 812 Cassatt to 811 Ladlie, 3d wd (Incorrectly numbered)
1-2 Church of God in Jesus Christ The
White Wm H Rev
3 Peters Nathan
4 McDonald Mary
5 Sains Margie Mrs
7A Nettles Sallie Mrs
8A Bowles Estelle Mrs
10A Williams Sarah Mrs
11 Bowles Wm
12A Turley Geo G @ elec contrs
14A Woods A C
15A Huggins Kate
16A Turk Chas S
21A Green John H
33A Greens Frank
24A Hicks Harvey
24 1/2 Daulton W H
25 Vacant
26 Carter Amanda Mrs
28 1/2 Vacant
29A White Homer
31 Morton Lillian
33A Jefferson Benl C Rev
35A Calhounkalk Tios
1837 Wilkens Thos
1806A Boyd Charlie M Mrs
1804A Sanders Dallas K
1808A Huff Gertrude W Mrs
1829 No return
rear vacant
1839A City Joia Mrs
2A Freeman Wm J Rev
Bannister Oliver
1841A Gary John L
1841 1/2 Adams Carl L
48A Brown Jas
52A Nelson John auto repr
1849A Rouse Randolph Jr
58A Redwood Earl E
60 Upsiter Annette Mrs
62A Mitchell Emma Mrs

MONASTERY — East from Bros-ville and then south to E 18th st ext, 17th wd (Incorrectly numbered)
1A Dunsey Lawrence A
2A Grogan Jos M
3A Bunk Richard W
3A Boehm Vincent
4A Barefield Lucy O
5A Lechinski Stella
6A Zolcin Thos E
7A Reich Eliz S
7A Ley Andy J
8A Rauber Florian J
9A Evans Elsie R Mrs
11A Carney Clara Mrs
15 Lang Albert C
15 Lang Edw C
St Thomas intersects
17A Koehner Rosa A
18 Eichhorst Anna Mrs
19A Reich Frank J
20A Makowski Wm J
21A Makowski Bob W
22A Karl Albert A
23A Schmitt Jos O
24A Michalski Frank L
25 No return
148A St Paul's Monastery
A Tokar Martin Very Rev
150A Luty Victoria C
A Luty Paul F
170A Lak Sylvester A
172A Lechum Ida T Mrs
A Rauber Dolores I Mrs
A Tyhurst Marie M Mrs
173 Roellinger Geo M
174A Cleric Gsto L
A Reich Francis A
130A Leopardi Pasquale
132A Knorr Cecelia Mrs
134A Haas Florence J
178A Refer Ann Mrs
179A Dolly Rlchd A
180A Holyfield Clara E
St Paul ends
St Martin ends
Monastery pl begins
122A Lips Sylvester C
216 Schaeffer Gelbert J

MONASTERY PLACE — From 189 (180) Monastery to S 18th, 17th wd (Incorrectly numbered)
1503A Miller Valentinie
152A Rehholz Eleanor M Mrs
Derbish John W
153A Melnyezuk Dmytro
154 Laws Lawrence
Kamanski Ernest
155A George's Dairy Store
A Dobson Geo W
157A Gehring's Market
158A Ooh John

MONETA WAY — From 810 Sulmon to 913 Spring Gar-
912A Macey Chas
915 Conley Wm J
921A Troski Chester P
919 Vacant
921A Tau Thelma M Mrs
923 No return
925A Scholtz Clarence
Zone way ends
1001 Potter Margt F Mrs
1010A Fetok Irma Mrs
1021A Nebauer Wm A
1023 Howells Chas A

MONHAGEN — From Ketchum to Eckert, 2 west of Prebilo av, 27th wd
1 Ores Geo
2 Rice J R
3A Flowers Luthur Q
4 Flemlster Sanford
5 No return
6 Kyles Wymon
7 Colvin Nellie L Mrs
8 McClean Edw W
9 Vacant
10 Lockwood Relecca Mrs
11 No return
12 Bennett Walter L
13 No return
14 Vacant
15 No return

MONITOR — From 3596 Beech-wood blvd to 299 Beechwood blvd again, 14th and 15th wds
6118A Snelair Thos L
6115A Shear Leon
6120A Dugan Peter S
6121A Rodman
6201A Saltzman Harry K
6201 1/2 Vacant
6203A Calhoun Robt J
6203A Sanovick Kenneth
Balzer Jos
6208A Slmon Nathan
6209A Slmon Leonard T
6210A Hackman Edwin W
6212A Berler Jacob
6214A Gallagher Anna M
Ludwick begins

6215A Eredudo Geo M
6217A Cohen Morris N
6219A Michlorio Frank
6221A Mazur Benl H
6223A Stencil Frank F
6224A Weinberger Fred F
6225A Caplan Victor
6227A Lewis Hubert
6229 Vacant
6229 1/2 Rubel Theo
6230A Chiffre Jos J
6231A Sittlerblat Esther Mrs
6231 1/2 Schanzer Rudolf
6232A Zissenwitz Hymie
6233A Talon Max
6235A Wizenbach Mary H Mrs
6236A Conway Honora
6237A Silver Arth Q
6240A Menzer Milton
6243A Brog Israel
6244A Meitner Alf W
intersects

6308A Levin Stanley H
6309A Delowsky Harry
6310A Jackson Wm J
6312A Hammer Oscar
6314A Hirsch Jerry Y
6315A Gold Saml
6316A Sachs Irving
6316A Spellman Walter H
6317A Fields Stanley
Folter Itavur
6319A Polak Eug
A Goldstone Max
6320A Conlin Helen M Mrs
6325A Selavitch Maurice
A Greenberg Sheldon
6326A Levin Rose K Mrs
6327A Friedman Ronald
A Solomon Wm
6330A Goodman Edwin A
6334A Thomas Wm M
6335 Vacant
6339A McCallum Irene Mrs
6340A Swartz Oliver W
6341A Corey Esther Mrs
6342A Wilker Joseph
6344A Hollander Herman M
6346A Cohen Saml B
6346A Stein Paul
6347A Garber Norman
6349A Apple Nettie G Mrs
635 Vacant
6352A Elcom Morris H
6353A Rosen Saml
6355A Mitchell Ross A
6355A Stein Sidney
6357A Goldberg Hope E Mrs
6357 1/2 Kafton Ida Mrs
6359A Bernstein David S
6360A Feldman Saml W

6361A Shrut Benl H
6362A Penner Louis
6364 No return
6366A Rubin Saml
6366A Orringer Ben
6367A Strauss Eugene
6368A Kliray Bernard F
6369A Brostoff Gerald
6371A Mazer Louis H
6372A Levey Irwin A
6373A Saul Lionel
A Schelling Jas H
A Sulzberg Leslie H
A Platnick Dorothy
A Vassel Eva
Isle way ends

6381A Rubenstein Erwin
6382A Callk Ralph
6385A Fries Harry B
Ikon way intersects
6386A Bamhis Marietta
6390A Wolbers Aug H
6394A Krasnik Paul J
Beechwood blvd intersects (again)
6405A Antis Max A
6410A Spiegel Alvin D
6414A Winer Emma Mrs
6415A Foreman Leonard
6416A Dobson Harvey B
Susman Frank S
6417A Brostoff Philip
6430A Charry E Joseph
6422A Perogo A Chas
6426A LaBovick Wm A
6427A Dunn Abe
6430A Steinhilf Allee L
6433A Reamy Robt F
6434A Osheroft Anna Mrs
A Stelner Jack
6437A Peltzer Casimir J
6439A Frank Stanton H
6440A Unatin Paul
6443A Wagner Myron H
6444A Platt Philip J
contr

6448A Lieberman Hymen
A Horwitz Louis
6449A Metosky Marlyn J
6451A Lynch John P
6452A Kiaman Anna Mrs
6453A Pine Myers Blanche A
6455A Oaks Arthur
6457A Ravick Bernard
6458A Mara Wm C B
6464A Greenberg Abraham
6469A Sandomire Leonard A
6470A Clarkson James H
A Goetz Roger W
A Durr Harold P
A Reynolds John H
6471A Green Louis F
6472A Laplous Saul
6473A Karel
6473 Meshel Irving
A Nathan Jack
6476A Kremer Arth H
6480A Sobel Harry
6482A Ackerman Albert T
6484A Klein Aaron
6486A Teran Myer E Mrs
A Tegan George
6490A Sax Sylvan M
6492A Breen Harry
6493A Yeh Shunans
6496A Gross Morris E
6498A Colin Howard F

MONONGAHELA — From 4400 15th av to 165 Marsden, 15th wd
4400 Vacant
4402A Miles Henry
4403A Fungay Ann J Mrs
4406A Tigner Willie
4410 Kelley Lawrence
4412A Edwards Jay
4415A Dursey Bertha Mrs
4417A Karetel Mobile intersects
4500A Johnson Minnie Mrs
4502A Bryant Juliette M
4502A Chek Rose M Mrs
4503 Reid Russell J
4505 Wooding Leona
McChung Frank H
4509A Jasper Hilda Mrs
A Humphries Richd A
4516A Amorine Jas
4520A Rice Roosevelt
4522 No return
4523A Suber Magory
4524A Williams Williamau Mrs

4525A Crut Henry C
4526A Saunders Louise Mrs
4529A Whitaker Isaac
4531A Freese Thomas Jr
4533A Yarbough Paul
4534 Berry's Barber Shop
4535 Stewart Henry A
4536A Stewart Jennie
4537 Stewart Millard
4538A Brantly Jas
4538 1/2 Vaughn's Clarence
Tullymet intersects
4601A Jones Robt C
4602A Bell Jay C
4604A Houser John
Arnold Henrietta Mrs
4605A Clpa Michl Jr

MONONGAHELA — Contd
4607A Szazo Jas M
4609A Baker Robt W
4610A Zimok Jas F
4611A Sidow Henry O
4612A Tarek Andrew A
4613A Laird David A
4614A Stusterick Stelm M Jr
Berwick intersects
4701A Troianos Deslina
4703A Furlong Jos H
4705A Cunningham Jos R
4707 No return
4709A Mittermeler John J
Hinden intersects
4711A Bucko Louis F
4712A Miller Thos E
4713A Lamont Christy
4714A McLaughlin Jas W
4715A Szimel Michl J
4716A MacWhorter Clyde H
4717A Bucko Louis
A Krasnik Paul J
4718A Ljlo Ann
4721 No return
4723A McGraw Wm J
4727A Anderson Helen A
4741A Tink Andrew A
A Opalka Mary Mrs
4743A Eysen Rosann Mrs
4745A Becktoris Stew
4747A Ault Horace J
Grass Thos
4748A Carmel's Library of Pgh (Hazelwood Br)
A Lobdell Frank B
4749A Lamont Christy
4751A Barnhart De W
4753A Szebelinsky Eug S
A Magyarsag-Hungarian
A People's newspaper
4755A Ebersole Geo D
4757A Bronson Timothy
4759A Bell Geo
4761 Vacant

Hazelwood av intersects
Neesdote way ends
4810A Lamb Keith D
4812 Cayley Thos
A Cowley Ernest
4814A Robt Wm J
4815A Myers Blanche A
4816A Downey Margt M
4817A Strauch Paul A
4819A Wilson Edgar L
4848A Greenberg Abraham
4821A Hackethorn Dalio
Vacant
4822A Fisher Helen
4823A Murray John D
4824A Raleigh Harry F

MONROE — From Danube to 3400 Ridgway, 5th wd
Hancock intersects
3363A Carnevale Dominick
3363A Carnevale Raymond D
3381A Colletto Vincenzo
3383A Remo Nicodemo
A Kerestery Fred
3385A Farine Alf
3387 Waslewskit Danl P
3388A Colletto Gayle H
3389 Collins Bernard F
3391A Manuel Jas C
Orion ends

3406A Redondo Patsy R
3408A Norton Wm J
3410A Swierkowski Jos
3412A Sansoun Danl
3416A Hurley Dennis
3418A Mongelluzzo Jas
3420A Waisuhans Walter
3422A Freak John P
3424A Washek John P
3426A Rzemieniewski Frank
3428A Lankin John M
3432A Wroblewski Chester C
3434 Chodlinski Marat Mrs
3438A Hietzer Walter A
3438 Scott Sam
3449A Sehoroski Eleanor Mrs
3442A Roseboro Wm R
A Clisby Roosevelt
Fowlkes Harry
3444A Baran Mary Mrs
3446A Kosowski Zigmot
3452A Zaranzinski Stanley

MONTANA — From 4120 Frank-
lin rd to Bard way, 26th wd
14A Meidon Francis L
A Bard way intersects
18A Neff Edw L
19A Noll Frank A
22A Zepfenfeld Howard M
127A Caligute Thos G
27A Rusiniec Geo L
Griffola intersects
114A Weber Marcella Mrs
119A Wacker Howard G
121A Spring Chris
123A Wagner Stanley Jr
127A Caligute Thos G
A Graham Wm F
131A Schaefer Lawrence P
135A Divosovic Anthony A

W D U Q
91.5
CHANNEL 212

DUQUESNE
UNIVERSITY CITY

PGH. 19, PA.
PHONE
GRANT 1-4600

SYLVAN AVE 1960

389

SYLVAN AV.—Contd
1084 Jenkins Elias M
1104 Mango Eliz
1124 Baker Edw E
14647 Viviano Mary D
14648 Banks Charles
14650 Brown Melel
14651 Austin Chester E
14652 Austin Jos
14654 Turner Elys
Turner's Market
4655 Doyle John J
4662 Moore Egar
4664 Wiley Ludwell D
4666 Moseley Wm
4668 Scott Roland
4670 Perkins Henderson E
4672 Wilson Ella
4674 Wm Vacant Berwick intersects
4701 Pastor Wm A
4702 Hunter Phillip W
4705 Rakacksky Frank S
4706 Jaske Wm P
4708 Wallace John
4710 Dabrowski S Andrew
4712 Cohn Louis
4714 Weber Allen K
4714 Rice Isaac
4715 Reola Frank
4716 Reola Frank
4717 VanStokel Howard C
4719 Shafer Anna M Mrs
4721 Beres Stan
4722 Nesbitt Frank W
4724 Joyce Anna M
4724 Toley Kenneth J
4726 Galister Andrew
4728 Percnell Saml
4727 Bower Mary R Mrs
4728 Damerino Frank
4728 Davis Robt
4730 Thompson Rosella
4734 No return
4736 Davis Robt
4738 Thompson Rosella
4738 Crenshaw John
4738 Dickel Daisy
4739 Gustafson Jr High Sch
4740 Scott Sadie
4742 Downer John
4742 Havlik Irene
4748 First Hungarian Luth
Church of Pgh (side ent)

SYLVANIA AV.—From 317
Boggs to av 1600 Beltzhoover
av, 18th wd
4 Daniels John
5 No return
No return
7 Curbertson Luther
8 Carter Geo II
9 Butler Ernest J
12 No return
14 No return
15 Powell Jas A
17 Sullivan Harry R
18 Bassani John A
20 No return
24 Atwater Martha II Mrs
26 Woods Thos E
28 Jones Beatrice A Mrs
29 Northern Italian Independent League
32 Miller Barbara Mrs
35 Buzzard Dora
36 Under construction
37 Thomas Luther
39 Smith Eliz Mrs
40 Lewis Wm
41 Brown Henry J
42 No return
46 Binchel Jos
47 Pletcher Creed
48 Adams Pearl Mrs
Richardson Robt
50 Thomas Leonard
52 Hobson Ulysses J
53 Brooks Jas II
56 Estes Luther
58 Satter Bryant
Malava Jose
61 Guth Carl V
62 Wall Clara Mrs
62 1/2 Thomas Richd M
63 Vacant
64 Cooper Wilhelmina Mrs
65 Vacant
66 Sanders Cornelia Mrs
67 Canada Ernest
68 Wallace Percy C
68 Baker Alvin L
69 No return
70 Duncan Chas T Jr
71 Wallace Grace Mrs
72 Alston John E
73 Strother Armour D
73 Davernop Wadsworth
74 Jones John G
75 Baines Finley G
76 Hill Jos
77 No return
78 Walker Wm
79 Shells Robt
80 Bell Richd
81 Kandle Chas J
82 Brown Geo W
83 Campbell Jas
84 Morris Frank
84 No return
85 Smith Robt T Jr
86 Hill Iyven
87 Thompson Edw R
88 No return
91 Ivory Wm L
92 Avender & Kury gro and meats
Woottooth intersects
100 StPaul's AME Church
104 Banks Jas P

107 Vacant
108 Jenkins Elias M
110 Mango Eliz
112 Baker Edw E
114 Greenwood Anna Mrs
116 Sovereign Pool Room
Mary Syl Beauty Shop
120 LeGay's Dairy Store
Belmont av intersects
200 Washington LeRoy
202 Bright Arth C
204 Moore Rantolph E
206 No return
208 Trent John P
210 Hackney Marie Mrs
213 Saunders Albert S
214 Loggins Edw H
216 Dorcas Lewis B
217 Jones Wm S
218 Townsend Wm E
219 Patterson Wm
222 Carter Cornelius Jr Rev
223 Moore Eliz E Mrs
224 Volny Walter W
225 Monroe Clarence W
226 Thacker Frank
228 Fields Nathl H
231 Waters Azalea Mrs
232 Ferguson Emma Mrs
234 McGee Wm
235 Marcel Bartolo R pnter
Boatwright Robt
236 Vacant
237 Williamson J Harvey
239 Adams Bertie Mrs
Haberman av intersects
300 Leonard Paul
302 Brooks Cecil
Dove Alphonse
Pona Irving
304 Adoniam Katie Mrs
306 Haynes Clyde H
312 Aletziak Jos
314 Bailey Odell
314 Goins Delmont
315 Harvey C
320 Eley Leo
322 Davis Anthony A
324 Trus Junitta Mrs
328 Leach Thos
329 McEbride Chas F
330 McGee Ernest
331 Fowler Frank W
332 Schroeder Geo
333 Stewart Wm R
334 Brown Harry J
336 Vacant
337 No return
339 Washington Robt D
340 Hestig Joe W
343 Desper Marie
343 Bethel Reginald II
345 Robinson Nancy Mrs
346 South Hills Baptist Church
Estella av intersects
400 Redmon Eak J
401 Pierce's Cleaners
402 Pierce Henry L
402 No return
403 Griffin Geo S
404 Welch Harry N
405 Allen Edw
406 Basdorf Edw
407 Jones Calvin
408 Allen Edw
408 Basdorf Edw
407 Jones Calvin
410 Lewis Jas C
412 Nyles Clarence
413 Horton Clarence
414 Gull Rodolfo J
416 Brooks Mervin
rear vacant
417 Sheard Marie Mrs
418 White Solomon
420 Mac's Geeseum
421 McAfee Verner
422 Dows Walker
423 Jones John
424 Jones Wm M
428 Dunn Harold
430 Busch Geo L
Moran John L
432 Green Norvelta Mrs
432 Wells Mattie W Mrs
434 Harman Chas G
Dunn Victor
Curtin av intersects
512 Wawrzyniak Frank J
513 Scholdter Adella Mrs
514 Hall Lella
515 Cole James
515 Edgar John
516 Heinen Alf A
517 Hamilton Raymond R
518 No return
519 Smoot Roger S
521 Forney Cyril M
522 Krostyne Frank
524 Kelly Chas F
rear Forney Cath H Mrs
525 No return
SYRIAN (Formerly Davis, St
Paul and Syrian av) — From
Arlington to Doney, 16th
wd
1105 Wata Anna Mrs
118 Donovan Jas A
130 Rudolph Wencel
1502 Kuehn Marie T Mrs
Kozell intersects
Spring ends
Zaruba intersects
215 Buchlinger Geo I
Dewlin begins
Hollis ends
Daniels ends
Goltz begins

TABOR—From 3321 W Carson
to property line, 20th wd
1014 Pruet-Schaffer Chemical
Co Co paint mfrs
200 S Vincigu DePaul Convent
201 Bigley Herman S
202-04 St Vincent DePaul
Parochial School
203 Vitrakis Pearl E Mrs
Walcott begins
205 Law Olive L
Urban's Cafe
214 Urban Anthony P
Unnamed way begins
215 Clinton DeWitt
217 Wilson Jas G
rear Kendra Paul J
219-21 Chartiers United
Presbyterian Church
Oregon intersects
301 Stanley Harry
307 Porta Elsie Mrs
309 Ford Francis L
Caledonia av intersects
312 Annetta John
313 Benz Earl F
314 Latoza John B
315 Marston Florence Mrs
316 Seka Cath
317 No return
328 Komaniak Casimir J
320 Cross Howard
322 Cain Frances E
323 Warkulvics Theodora
401 No return
402 Dewitt Paul G
403 Layman Jas
404 Kennedy James
405 McCabe Milton
406 McClain Ronald C
406 Vacant
Unnamed way intersects
408 Kenner John
409 Dikun John
410 Girdis Jos G Rev
411 Donnelly Patrick J
411 St Vincent DePaul RC
Church
412 McClain Chas L
414 Emery Paul P
Schneider Vincent
Stafford intersects
TACOMA—From 558 Rosedale
to 519 Oakwood, 13th wd
7916-18 Apartments
7917 Arlington Bessie
2 Adams Chas
3 Miller Tollo
4 Harris Marie L
5 Frazer James
6 Gardner James
Street continues
7917 Shelton Geo W
7918 Nelson Lics
7920 Mitchell Thos
Chandler Marie Mrs
7921 Childs Wm
Miller Clifford
7922 Hill Raymond
7923 Wm W of Mrs
7923 Neely Wm L
7924 Gaggini Alf
7925 Bryner Millie B Mrs
7926 Vullio Angelina Mrs
7926 Dennard Fred L
7927 Ray Mary Mrs
7928 Staples Floyd J
7929 Turner Meredith Mrs
A Wells Clarence
7930 Phillips Homer
7931 Erdman Anna L Mrs
7932 Fletcher Jas
Lewis Leonard
7933 Sprake Jas E
7934 Wingo Jerome I
Taylor Edward
7935 Caughey Mary Mrs
McElhinney Gwendolyn
Mrs
7936 Green Norvelta Mrs
7937 Wells Mattie W Mrs
7938 Wiegner Willie Mrs
7938 Francisco Alice C Mrs
Bowman Eugenia
Harris Madge B Mrs
7942 Washington Albert J
7943 Russell Ralph
7944 Walker Bradley
Williams James
Mitchell Wm F

259
From 558 Rosedale
to 519 Oakwood, 13th wd
7916-18 Apartments
7917 Arlington Bessie
2 Adams Chas
3 Miller Tollo
4 Harris Marie L
5 Frazer James
6 Gardner James
Street continues
7917 Shelton Geo W
7918 Nelson Lics
7920 Mitchell Thos
Chandler Marie Mrs
7921 Childs Wm
Miller Clifford
7922 Hill Raymond
7923 Wm W of Mrs
7923 Neely Wm L
7924 Gaggini Alf
7925 Bryner Millie B Mrs
7926 Vullio Angelina Mrs
7926 Dennard Fred L
7927 Ray Mary Mrs
7928 Staples Floyd J
7929 Turner Meredith Mrs
A Wells Clarence
7930 Phillips Homer
7931 Erdman Anna L Mrs
7932 Fletcher Jas
Lewis Leonard
7933 Sprake Jas E
7934 Wingo Jerome I
Taylor Edward
7935 Caughey Mary Mrs
McElhinney Gwendolyn
Mrs
7936 Green Norvelta Mrs
7937 Wells Mattie W Mrs
7938 Wiegner Willie Mrs
7938 Francisco Alice C Mrs
Bowman Eugenia
Harris Madge B Mrs
7942 Washington Albert J
7943 Russell Ralph
7944 Walker Bradley
Williams James
Mitchell Wm F
TAPT AV.—From Boggs to av
to Muntooth and McKinley
Park, 18th wd
2010 Marsh Ernest
2015 Atty Av Cash Market
207 Korrell Henry
209 Schullisse Arth R
211 Windstetler Geo
212 White John W
Climax intersects
301 Boy Fred
305 Edige Arth
307 Evans Albert
308 Evans Bros Brick Clean-
ing Co
309 Parrott Warren S
Brice way begins
315 Burnett Wm C
Leferty av intersects
Lehr way intersects
502 Lewis Lindsay R
504 Foster Wm
Clark Mark H

508 Motanik Charlotte Mrs
508 Lucas Julian A
Allen Clifton
512 Pomer Chas H
518 Sellers Marion
Stewart Waldon
Sylvania av intersects
606 McLove Wm
608 Banks Rego sign pnter
Schuk way intersects
610 Emmell Mrs
612 Davis Willester
614 No return
619 First Church of God
In Christ
Shannon way intersects
701 Green Saml R
703 Winters John A
Walker Edwin
705 Bray Harry D
707 Smith Henry R Jr
710 Light Carrie L Mrs
712 Kambaly Alf E
713 Chapman Jas E
714 No return
715 Adams Harvey Jr
717 Johnson Wm L
Frankton av intersects
800 Corbin John A
801 Adams Henrietta Mrs
Garnar Marshall
803 Adams Frank
805 Crawford Jasper Rev
rear Traveling Saints of
Yahveh Pentecostal
Church
807 Wilson Jas L
809 Stevenson Robt
Bigger intersects
900 Newman Milton
Bay Eleonor Mrs
902 Vacant
904 Rodgers Jennie Mrs
910 Fischer Albert C
908 Garnar Garfield
909 Vacant
911 Feas Chas
912 Bryant Geo
913 Clisko Louis
Clisko Hilda
914 Burns Fred
915 Mason Clarence
916 Moody Willis T
917 Hector Louis
918 James Sander
922 Brooks Dennis O
924 No return
934 Tucker Jimmie D
120
TALCO—From 156 Watson Blvd
to Neuhart, 16th wd
3424 Park Peter C
3428 Ogden Jas
Early Cath
3432 Wilsman Ella Mrs
120
TANGENT WAY (Formerly
Trent) av From Enter-
prise to 5th av ext, 12th
wd (not open between Put-
nam and Torrens)
6504 Vacant
6505 Vacant
6507 Sunrise Auto Laundry
6511 Vacant
6510 Lawson Jos W
Murray Emma Mrs
6521 Gandy Jas H
Brown Andrew
6439 Ralford Robt L
6424 Lennon Mathilda Mrs
426 No return
428 No return
6041 Green M Mary Mrs
6070 No return

117
Hunnet to Erk way, 26th wd
4 Schuman Mary Mrs
6 Herzer Clarence
7 Goetmann Gilbert H
9 Snyder Wilbert P
204
TARNEHILL—From 1534 Web-
ster av to 1533 Centre av,
3d wd
(Incorrectly numbered)
1 Anderson Mary Mrs
30 Grier Jas
Grier J H Co contrs
Low Leroy
Richardson Albert
rear Wilson Ernest
Wylie av intersects
13 Jones Davis
Brown Clarence
Graves Howard
Graben Inez
12 Harport Eug
14 Hart Marcus
Smith Crawford
Mohammad Mohammed
55 Felder Louis
18 Bates Minnie Mrs
17 Wimbs Geo
Brova Emma Mrs
18 Smith Archie
20 Thompson Leslie
22 Powell Warren
24 Edwards Odell S
26 Gardner Jas L
Gardner Elosee H Mrs
28 Brown Wm A
Allen Aaron
30 Trottille Lela B Mrs
Hubert James
Tucker Edw
32 No return

TANNEHILL—Contd
39 Reynolds May D Mrs
Perrar Doris
37 Wright King
21 Harrison Moses V
Young Thos
35 Williams Philip
19 Jackson Moses V
Adimes Julius
81 Marshall Robt
Johnson Minnie
15 Johnson Virginia Mrs
Washington Mayetta
Mrs
Barnes Jas
Upshaw Amos
61 St Joseph's House of
Hospitality
71 Colwell Hotel (side ent)
321
TARRELL—From Barbadoes to
Beltram, 19th wd
2700 Fagan Wm J
2706 Soracco Raymond J
2714 Gerlach John J
2714 Seria Peter
2720 Greco Emilio A
2724 Thrabik J Jas
2730 Cuomo Carl P
131
TARNER—South from Weddie
way to property line, 1
west of Harvey, 28th wd
head South Pgh Water Co
1 Brooks Viola E
2 Johnson Louis E
22 Schillo Evg E
Cannon intersects
Baiver av begins
TARRAGONNA — From 317
Kinley Park to Dane, in
line with Beltzhoover av,
1 w of Georgia av, 18th
and 30th wds
Camfield intersects
Duart intersects
Bon Air av intersects
112 Himel Irving D
114 Longe Frank P
118 Quarino Angelo
118 Doven Alma Mrs
120 Silman Mark W
122 Borneman John W
124 Brazon Robt W
Reifert ends
200 Jagielski Joseph
146 Schirra Lawrence N
225 Ricci Don
Abner ends
234 Petrilli Michl
238 Petrilli Jennie Mrs
rear Daugherty David
Schubert ends
300 Orchowski John
304 No return
308 Perella Jas A
Dry Cove intersects
Camfield intersects
(again)
330 No return
334 Villola Frank H
646 Mullen Wm H
648 Popple Louis J
650 Daniels Edw Mrs
652 Steigerwald Geo
225
TASSO — From Christmas to
Home Rule, 1 west of Bris-
tol, 15th wd
4308 Wolfe John H
4314 Delany Dominic
4327 May Joseph
4329 Lewis Rose E Mrs
4331 Muirhead Grace M
4335 Williams Edw Mrs
Neah intersects
4343 Bruce Jas E
4344 Thomas Wm
4345 Williams Thos
4346 Clean Jas M
4348 Vacant
4349 Collins Edwin G
Hilton intersects
232
TAYLOR—From 4632 Friend-
ship av to 4601 Lorigan, 8th
and 9th wds
200-06 Plant Bros Inc
auto reprs
201 Stark Theo F
Rosina way intersects
206 Contestable Lucy Mrs
Delaney Lincoln A
Dei Clumie Richd
207 Ciameilli Jos
Pescutti Anthony
Ladonna Albert E
208 Stoecker Wm F
210 Reinsfelder Isabella Mrs
Williams Frances Mrs
rear Williams Jack
211 Watrous Raymond E
Watrous Wm R
212 Clumie Richd
Dukwiesky Henry
213 Schlenke Chas J
214 Clumie Richd
215 Okersch John T
216 Kleber Fred N
Schultz Mathew
217 Angusbauer Mary Mrs
218 Staudt Alf C
219 Barbour Chas W

205
Wylie av intersects
13 Jones Davis
Brown Clarence
Graves Howard
Graben Inez
12 Harport Eug
14 Hart Marcus
Smith Crawford
Mohammad Mohammed
55 Felder Louis
18 Bates Minnie Mrs
17 Wimbs Geo
Brova Emma Mrs
18 Smith Archie
20 Thompson Leslie
22 Powell Warren
24 Edwards Odell S
26 Gardner Jas L
Gardner Elosee H Mrs
28 Brown Wm A
Allen Aaron
30 Trottille Lela B Mrs
Hubert James
Tucker Edw
32 No return

ALLEGHENY VALLEY BANK OF PITTSBURGH
CHARTERED 1900
TEL STANLEY 1-0218

TULLYMET ST 1960

395



COMMONWEALTH REAL ESTATE CO.

Commercial — Industrial — Residential — Suburban

Appraisals — General Insurance

312 FOURTH AVE.

TEL. COURT 1-2004



TRIPOLI—Contd

Park Manor Apts—Contd

8 Section Bernice

0 Vacant

102 Prowse A H

11 Prioletti John

12 Soffert Gilbert

Street continued

4182 Nolan Eug D

Pilschley Mary Mrs

420-224 Francisous Mildred

Mrs

421 Luskiwitz Joseph

Snyder Edna Mrs

4242 Moran Cath Mrs

Smith Herman

James intersects

500-304 Latimer Jr High Sch

507-09 Altimans Cash Feed

Store

511 Adilomoni Jennia Mrs

5.5 Meally Ann M Mrs

517 Hitehey Jos

519 Hanzel Edw

5210 Carvish Steve

524 Vacant

5274 Volk Wm N

529 Murphy Thos J

4 Bethoski Joseph

531 Davies Amelia Mrs

532-30 Lattin High School

5334 Cox Harry L

535 Kuntz Geo J

Frank Franz

537 Bassler's Pond Market

4 Basslek Mary P Mrs

Middle intersects

6055 Neeld Albert J

Agency Theresa Mrs

Engel Chas

607 Raeder Elmer G

6099 Griffiths Chas W

611 Kettler Jos

Rubins Pearl Mrs

613 Seully John J

Smith Adolph

6155 Selvanies John J

Gerlach Stella Mrs

6174 Marbos Steph

6194 McMillan Wm

6195 Dawson Joseph

6212 Wylancie B Mrs

6213 Abek Pauline F Mrs

6222 Donatelli Frank

6234 Hurdlester Harry E

Walsh Raymond

625 Vacant

625 Vacant

625 Vacant

625 Vacant

625 Vacant

625 Vacant

625 Vacant

625 Vacant

625 Vacant

625 Vacant

625 Vacant

625 Vacant

625 Vacant

625 Vacant

625 Vacant

625 Vacant

625 Vacant

625 Vacant

625 Vacant

625 Vacant

625 Vacant

625 Vacant

625 Vacant

625 Vacant

625 Vacant

625 Vacant

625 Vacant

625 Vacant

625 Vacant

625 Vacant

625 Vacant

625 Vacant

625 Vacant

625 Vacant

625 Vacant

625 Vacant

625 Vacant

625 Vacant

625 Vacant

625 Vacant

625 Vacant

625 Vacant

625 Vacant

625 Vacant

625 Vacant

rear 4 Ventresco Edith H

Harper Geraldine Mrs

8354 Huescher Lawrence

8362 Huffert Julia Mrs

DO'Neill Chas

8374 Huck Wm R

8382 Weber Donald

8390 Widled Wm J

8402 Washlewski Joseph

8414 Kampas Louis H

8420 Sacco Ester Mrs

8424 Howells David G

8434 Coleman Marshall

8442 Holden Robert L

8452 Parks Mary Mrs

8455 Parsons Albert W Jr

846 Vacant

847 Pogostoff Dmtrii

8484 Fugher Emyl Mrs

849 McHugh Mary Mrs

8492 Laeber Gustavo J

8504 Petenko Ellen

851 Kitcher Rosa Mrs

rear 2 Rowan James J

8554 Deniko Steve A

rear Vacant

8524 Seltz Wm A

rear Fraunpreiss Lotet Mrs

8574 Erellejar Jos J

Chastnut intersects

322

TROPICAL AV—From

line to Crane av, 19th wd

8044 Thornton Paul W

8124 Linberg Deville H

8304 Schwenke Max G

8324 Murray Saml A

8334 Taylor Ralph J

8424 Pumar Angela Mrs

843 Vacant

8444 Lirleik Alex

8504 Walker Calvin II

8544 Kennedy Robt J

8554 Peltier Leonard P

8564 Horvath Geo R

8584 Maxton J Edw

8644 Valentino Jos

8654 Graham Ralph B

8674 Russ Geo II

8704 Schumaker Geo T

9014 Dickson Richard B

9024 DiBlanco Aldo A

9074 Kapezynski Frank

9104 Ebeling Harry P

9114 Bauer Robert A

9154 Pometto Gaetano

9164 Cantorlo Wm A

9184 Bellini Wm G

9194 Foster Franklin F

9224 LaRosa Lawrence

9234 Johnson Milard J

9244 Buzynski Edmond

927 Vacant

9334 Pasunelli Louis J

9364 DeBlanco John

9374 Bianco Mrs G

9414 Wasserman Morris

9474 Taylor Raymond

9484 Mattaroli Anthony Rev

9524 Liberti Edw

9534 Taylor John C Mrs

9544 Tomassetti Albert A

9634 Beuter Edw W

9644 LaGuardia Angela M

9654 Carter John J

9684 Slnia Jos

9694 Root Wallace B

9704 Slat Herman

9774 Ingold Howard J

9834 Lorenzi Valerio V

9874 Michaels John T

10034 Muncal Aug J

10074 Ravalia Anthony J

10114 Penlock Harry

10174 Zacharewicz Peter

10234 Ditty Paul A

10284 Holmes John K

11004 Cavley Danl F

11034 Norwicko S Richl

11214 DeMarco Saml

11044 Park Walter J

11054 Dietz Edw F

11084 Gaetano Vincent D

11124 Lockhart Jus II

11144 Paganu Anthony

11154 Aloia Jos F

11174 Piaquello Danl J

11204 Curinara Ralph J

11214 DeMarco Saml

11234 Gaetano Vincent

11244 Zacharopoulos Louis G

11254 Ruffner Harry W

11284 Spak Stanley T

11344 Wittfeld John

11354 Augustino Robt J

1136 Vacant

316

TROST AV — South from

41 Cedarston to 104 Nobles la,

29th wd

1100 Hartman Theo G

1108 Elcheberger Cath Mrs

Brook begins

1122 O'Mara Park J

1128 Mang Ralph A

11304 Herlok Manlio R Mrs

11324 Brandtline Theo J

11344 Dietz Wm S

Minooka intersects

227

TROWBRIDGE — From

av, 15th wd

2144 O'Conner Thos J

2154 Hager Geo L

2164 Marino Angelo P

2174 DeLillo Dante F

2184 Marshall Jas

219 Vacant

2204 Kearns Albert B

2214 Trovino Carmen Mrs

2224 Pusa Rosa

2244 Fisher Emma B

2248 LaFay Lee P

2248 Tatroli Steph J

2274 Whitaker Geo J

2284 Held Wm G

2294 DeBartolo John Jr

2304 Votilla John A

2314 Dowling Walter M

2324 Pawlak Jos B

2334 Hill Leo H

2354 Simon Louis J

2364 Shimp Chas D

238 Gabulowski Jos S

2404 Reibel Cath V Mrs

2404 Kalka Nicholas

2414 Tomasso Anthony G

2424 Mathers Sadie E Mrs

2434 Sheek Albert R Rev

2444 Dunn Rose E Mrs

2454 Martucci Paul J

2464 Mullins Bryan

2474 Shimp David II

2484 Szawow Jacob

2494 Murray Jos R

111

TROY HILL ROAD—From

Ohio E to Gardner, and from

Loy to Winkline's la, 24th

702 No return

704 Carburetor & Generator

Exch

7104 Tri-Slate Mrs

Veranda ends

Veranda ends

Veranda ends

Veranda ends

Veranda ends

Veranda ends

Veranda ends

Veranda ends

Veranda ends

Veranda ends

Veranda ends

Veranda ends

Veranda ends

Veranda ends

Veranda ends

Veranda ends

Veranda ends

Veranda ends

Veranda ends

Veranda ends

Veranda ends

Veranda ends

Veranda ends

Veranda ends

Veranda ends

Veranda ends

CHANCE WAY 1956

1201 Brighton Road

Phone FAirfax 1-2800

CERES WAY—Contd
 309A Wagner Robt G
 330A McElroy Brian G
 840A Troesch Herbert G
 846 No return
 348A Brown Basil L
 350A Vickers Rosita V Mrs
 Emerald way intersects

CESSNA WAY — From 215
 44th to Werneberg way, 9th
 wd
 Service way intersects
 4405A Grandy Anthony R Jr
 4405 1/2A Kolb Wm S
 4406A Seelen Albert W
 4406 1/2A Gillie Margt A Mrs
 Flannigan Ellen E Mrs

CHALFONT—From 701 Mon-
 roe to 700 Beltzhoover av,
 18th wd
 104A Strother Rosa E Mrs
 106 Grady Lenwood
 118A Wilkey Herbert
 110A Edmonds Nellie G Mrs
 111A Summers Andrew Jr
 113A James Jordan J
 Hickman Harry
 114A Dotson Callie Mrs
 115A Wilkey Herbert
 118A Letridge Estella Mrs
 120A Harris John R
 Gearing way intersects
 132A Holland Mildred Mrs
 134A Jackson Olen
 136 Vacant
 138 Stanislawicz Chester C
 140A Rector Mary E Mrs
 142A Ellison Edw
 144A Bey Laura Mrs
 rear by Wallace
 Roy Stoney

Delmont av intersects
 200-06A McKintley Park
 Presby Church
 201 Beulah Baptist Church
 207 Scruggs Rachel
 208A Adams John
 Adams Geo
 209A Johnson Ivory
 210A Harris Frank
 213A Estes Mason
 215A Lee Chas J
 218A Hill Wm M
 220A Watkins Frank S
 Walker Leonard
 222A Robinson Marian L
 224A Wilson Willis Jr
 225A Irwin Chapin L
 rear Vacant
 226A Baxter Alf
 228A Rue Willie T
 229A Evans Barton
 230A Syler Avis Mrs
 231A Hampton Robert L
 231A Porche Andrew J
 232A Lewis Virginia E
 232A Barber Fannie B Mrs
 Jones Jefferson
 233A Aising Seibert C
 Tumulty Lydia Mrs
 234A Johnson Louis F
 236A Scherzer John W
 237A Graef Armin H
 238A Miller Chas E Mrs
 Durham Henry A Rev
 Haberman av intersects

300A Ferris Jos W
 301A Jones Sol, C
 302A Madden John W
 303A Covington Ralph
 304 Stator Mary E Mrs
 305A Williams Art B
 306A Young Wm N
 307 Cisko Chas M
 Cisko Wm H
 310A Ober John
 311A Hurd Chas T
 Anderson Wm
 314A Wastrub Stanley
 315A Ray Wm J
 320A Dorris Lee H
 321A Howze Pearl Mrs
 Anderson Melvin
 323 Vacant
 324A Harris Wm R Rev
 327A Jones Ralph
 328A Smith Geo T
 329A Filipiak Theo W
 330A Masdea Vincent J
 mas tech

333A Geese Wm D
 Woodruff Henry
 334A Pechi Ambrose
 335A Powell Clifford W
 337A Miller Ralph
 340 Davis Hillon
 341A Conway Thos F
 343A O'Malley Jas
 344A Champlin Robt E
 345A Ames Lillian F Mrs
 347A Condon John K
 Estola av intersects
 400 Murphy Russell L Rev
 401A Cooley Ellen Mrs
 402A Neeb Earl F
 403A Tanner Robt R
 rear Erwin
 404 Miller Albert
 405A Sacko John
 406A Gindrich John W
 407A Kendrick Dale
 Arley Ruth Mrs

411A Isenhour Fred D
 413A Banks Benj
 414A O'Brien Gertrude G
 415A Howard Clifford L
 416A Terry Wm
 417A Meiring Wm J
 420A Cheatham Cora L Mrs
 423A Bevilacqua Saml A
 AKane John L
 424A Hopper Fox plstr
 424A Blake Jas M
 425A Burrell Warren
 426A Willis Cath I Mrs
 427A Nussebaumer Caroline Mrs
 428 Potts Earl
 429A Gurtek Nicholas
 429A Davis Wm Mck
 430A Kaecher Clarence W
 431A Fink John M
 AGans Geo F
 432A Hutchins David A
 434A Frank Louis W
 435A Hallam Viola A Mrs
 436A Henschel Edw J Mrs
 437A Woodbrandt & Sauter
 dry gds
 ASauter Flora Mrs
 438A Murray Edw Mrs
 AYong Mary M
 Curtin av intersects
 502A Guenther Harry F
 504A Gallagher Carolyn J
 506A Fisher Robt F
 510A Herbert Henrietta
 AGrans Geo
 513A Clarke Wm J Jr
 Bernd intersects
 516A O'Connell Mark J
 517A Clements Betty
 Adornberger Paul
 518A Watt Betty Mrs
 519A Vacant
 520A Guenther Clementine
 522 No return
 523A Ware Jos T
 524A Schuchter Geo M
 524A Szymanski Adam J
 525A Wilson Russell L

CHANCE WAY — From Sylvan
 to property line, 15th wd
 4500A Sedon, 15th
 4511A Wilson John P
 Mobile intersects
 4539A Bennett, Eug F
 4537A Moore Jos
 Thompson John
 4539 Vacant
 4545A Johnson Geo E
 4586 Vacant
 4586G Vacant
 4588A Johnson, Theo
 Tullyminter intersects
 4627A Williams Penelope L Mrs
 4628A Dorsey Elva M Mrs
 4629A Williams Isaac D
 4630 Sheller John D
 4631 Berkley Saml R
 4632A Hill John H
 4633A Grimes Pinckney
 4634A Simon Albert T
 4635A Flukey Wm L
 4636 Vacant
 4637 Rich Ellis
 4638A Leghine Frank
 4639A Elder Hilda Mrs
 4640A Buck Louis F
 4641A Nesbitt John H
 4642A Lockston Clara E Mrs
 4643A Hill Maxie C
 4644A Bower Donald
 4645 Taylor Henry
 4646A Hunter Frank S
 4647A Drake Thos
 4648A Means Linnie Mrs
 4649A Taylor Wm H
 4650A Jones John
 4652A Couti Wm T
 4654A Lewellen Harry L
 4656A Basille Mary Mrs
 4658A Bisaccia Louis

CHANCHERY LANE—From P
 Water to 124 4th av, 1st wd
 8 Boston Woven Hose &
 Rubber Co (side ent)
 10 Wiley Bros & Co (side ent)
 1st av intersects
 114 Landau Bros Building Co
 (side ent)
 118 Ervin Machinery Co Inc
 (side ent)

CHAPEL WAY — From Rope
 way to Galveston av, north of
 Ridge av, 22d wd
 822 Vacant
 840A Homelite Corp (whse)
 841 Yates Chas

CHAPIN — From opp 3733
 Water to city line, 26th wd
 230A Bochter Albert R
 251A Lisk Wm E
 ASutter David M
 253A Drake Andrew J
 Angeletti John J
 257A Volz Fred
 258A Kaufman Walter P
 259A Baranco Jos
 271A Striner Chris F cont
 274A Pugliano John F
 313A Smith Chas A
 ASewart Robt
 Chelsea intersects

CHAPLAIN WAY — From 9
 700A to 314 Path way
 and from 214 Elizabeth to
 Melancton, 15th wd
 5000A Herlicka Paul
 5002A Harker John
 5004A Testaseca Anita I
 5006A Leeds Theresa W
 5008A Ruby Anna Mrs
 5009A Lader Anna Mrs
 5010 Soltz John
 5011 Smith Jos A
 5012A Radkowski Stanley
 5012 1/2A Murphy Agnes E
 5014A Biro Elmer
 5016 Koack Andrew
 5018A Cavill Stan
 5020A Woylovich Michl
 5021A Ossler Albert A
 5023A Thomson Gilbert E
 5025 No return
 5027A Sarcone Antoinette M Mrs
 ASarcone Alex J Jr
 5029A Prusiano Mauda C Mrs
 Path way intersects
 Elizabeth S intersects
 5108A Weitzsack Sophie
 5110 No return
 5112A Gibson Marvin E
 5114A Lannone Frank J
 5116A Bower John W
 5118A Whelan Frank P
 5120A Durkin Leo M
 5122A Lasio Jos S
 5124A Kucharski Mary Mrs
 Kouritz
 5126A Nalepa John J Jr
 5136A Kennedy Howard V
 5138A DiGiorgio Jos
 5139A Edwards Roy C
 5140A Caruso Frank L
 5141 Mooney John W
 5142A Arabia Frank P
 5144A Berner Robt
 5146A Sartari Richd E
 5148A Fitzhery Regis L
 5149A Bonanni Romeo P
 5152A McNair Ross J
 5154A Rauch Aug F
 5156A Malley Andrew P
 5157A Borden John D
 5159A Connotti Jas L
 5161A Frank Donald J
 5166A Matisz courtnd intersects

CHAPPEL AV — From Banks
 ville av to property line, 20th
 wd
 1007A Banksville Bapst Church
 1015A Collins Edw A
 1015 1/2A Greenwald Chas J
 1019 Harshman Earl A
 1021A Whilans Mrs
 1027A Welch Wm C
 1041A Bee Robt
 Younger av ends
 1121A Crollers Metal Products
 Co
 ACrollier Glendon R
 Grandstaff Victor L
 1135 Young Paul C
 1137A Dowd Roger J
 1139 No return
 1143 Vacant
 1157A Eby Boyd
 1201A D-H Precast Co (shop)
 1202A Lacey Walter J
 1204A Chappel Mary H
 1205A Nelson Leonard Mrs
 1212A Nelson Wm
 1214A Nelson Raymond W
 1215A Curigliano Paul A
 1219A Walther John E
 1220A Dewald Myr N Mrs
 1232 Dewald John
 1235A Wendt Frank P
 1304A Bollenberger Wilmer E
 1314A Tarue Chas R
 1317 Green Frank W
 1340 No return
 1400A Lemberger Louis C

CHARCOT (Formerly Charles, St
 Clair) — From 240 Eleanor to
 2800 Cologne, 16th wd
 2400A Shtzman Lawrence J
 2402A Schlegel Jerome J
 2404A Neekerman Josephine Mrs
 Boehm Rose
 2406A Young Harvey W
 2408A Deucker Mary B Mrs
 ANash Steph F
 2410 Young Chas A
 2411A Reich Wm J
 2412A Bevan Wm H
 2413A Schuam Alysius G
 2414A Miller Myrtle E
 Engel Harold J
 2416A Walters Marie Mrs
 2419A Arman Leo
 2420A Benedick Michl P
 2422A Hamel Kenneth W
 2424A Feld Albert
 2426 Ye Helen Mrs
 2428A Mosler Emma Mrs
 2429A Schmitt Convent
 2430A Schlemmizer Mary T
 Mrs

CHARLES (Formerly Calvert)
 From 45 Amanda av to Beltz-
 hoover av, 30th wd
 104A Natzel Fred
 105A Davidson Raymond
 Ibis way intersects
 109A Elnoth Annie Mrs
 111A Corey Paul
 112A Harper Nellie Mrs
 112A Rose Frank
 113A White Eliz Mrs
 114A McGinty Bernard A
 115A Shelton Jas
 116A Barone Michl
 Soelner Kathryn Mrs
 rear Adams John H
 117A Conboy Herbert P
 118A Burgert Howard F
 119A Tanski David E
 rear ASanson John H
 119A Strasburger Sara Mrs
 AMiller Valentine J
 120A Blum Sam
 121A Simmons Eliz Mrs
 AKunzelman Chas
 122 Eller Richd T
 123A Norman Norman
 124A Lally Jos P
 125A Eicher Alice Mrs
 126A Hale Mary S Mrs
 126A Vacant
 127A Lang Jas A
 Charlick way intersects
 128A Raffaele Carmen
 129A Barrett Jos G
 130A Seybold Raymond
 131A Will Francis J
 132A Will Rosella Mrs
 133A De Soto
 134A McBride Alma
 135A O'Brien John J
 135A Shanahan J Lawrence
 136A Curry Floyd R
 134A Dietz Roy H
 135A Dombroski Adam
 136A Alcorn Anna Mrs
 136A Vuokola Frank
 137A Stafford Donald E
 138A Kirsch Robt R
 139A Mahfood Hamed S
 AKrieger John C
 AKrieger Albert G
 Benson
 140A Bleicher John J
 141 Sandron Emma Mrs
 142A Kizing Anna M
 143-45 Knoxville Christian
 Church
 144A Meribelli Jos gro
 AMollnar
 Knox av intersects
 200A Mast Yates
 202A Scullion John P
 202A Thransky Albert
 204A Denton Thos E
 208A Barry Laura Mrs
 Starke
 Roll way intersects
 209A Borden Clara M Mrs
 210A Borden John H
 211A Hegarty Harry A
 212A Hochendoner Jos A
 ASweeney Irwin
 215 Irwin Bernard B
 214A Lang Bernard B
 AVogel Albert
 Lott way begins
 215A Douglas Allan
 220A Borschuer Herman H
 221A Schmitt Chas F Jr
 222A Irvine Helen A Mrs
 227A Pulakowski Jos J
 228A Pterkowski Marie
 229A Wright Delwin D
 229 Vogt Frank
 231 Macsurak Geo
 232A McDonald Jas J
 232A Augustino Ruth Mrs
 233A Irvine Helen A Mrs
 234 Hoskowitz Jos
 AWright Walter T
 235A Smith Geo T
 238A Bahl Mary E
 AKuhn Leola B Mrs
 239A Knorr Jos J
 240A Prendergast John J
 AMentzer Wm J
 241A Anunci Ronald
 245A Haverly Thos F
 246A McCann Agnes
 246A Arelt Anna Mrs
 247A Bauer Edw J
 247A McDivitt Marcus D
 phys
 250A Appel Adam J
 250A Gimes av intersects
 300-32A Broxville Jr High Sch
 Knoxville Elementary Sch
 301A Moore Jean A
 305A Bessinger Chas
 307A Kalk Frank M
 311A Touquard Margt Mrs
 311A Barclay Wm F

2434A Mackey Richd T
 Mackey Olive J Mrs
 2435A S Harry's RC Church
 (rear ent)
 2436A Pfeiffer Aug F
 2512A Sistrup John F
 2613A Moser Frank E
 3001A Clover intersects
 3001A Filter intersects
 3001A Cass way intersects

CHARLES (Formerly Calvert)
 From 45 Amanda av to Beltz-
 hoover av, 30th wd
 104A Natzel Fred
 105A Davidson Raymond
 Ibis way intersects
 109A Elnoth Annie Mrs
 111A Corey Paul
 112A Harper Nellie Mrs
 112A Rose Frank
 113A White Eliz Mrs
 114A McGinty Bernard A
 115A Shelton Jas
 116A Barone Michl
 Soelner Kathryn Mrs
 rear Adams John H
 117A Conboy Herbert P
 118A Burgert Howard F
 119A Tanski David E
 rear ASanson John H
 119A Strasburger Sara Mrs
 AMiller Valentine J
 120A Blum Sam
 121A Simmons Eliz Mrs
 AKunzelman Chas
 122 Eller Richd T
 123A Norman Norman
 124A Lally Jos P
 125A Eicher Alice Mrs
 126A Hale Mary S Mrs
 126A Vacant
 127A Lang Jas A
 Charlick way intersects
 128A Raffaele Carmen
 129A Barrett Jos G
 130A Seybold Raymond
 131A Will Francis J
 132A Will Rosella Mrs
 133A De Soto
 134A McBride Alma
 135A O'Brien John J
 135A Shanahan J Lawrence
 136A Curry Floyd R
 134A Dietz Roy H
 135A Dombroski Adam
 136A Alcorn Anna Mrs
 136A Vuokola Frank
 137A Stafford Donald E
 138A Kirsch Robt R
 139A Mahfood Hamed S
 AKrieger John C
 AKrieger Albert G
 Benson
 140A Bleicher John J
 141 Sandron Emma Mrs
 142A Kizing Anna M
 143-45 Knoxville Christian
 Church
 144A Meribelli Jos gro
 AMollnar
 Knox av intersects
 200A Mast Yates
 202A Scullion John P
 202A Thransky Albert
 204A Denton Thos E
 208A Barry Laura Mrs
 Starke
 Roll way intersects
 209A Borden Clara M Mrs
 210A Borden John H
 211A Hegarty Harry A
 212A Hochendoner Jos A
 ASweeney Irwin
 215 Irwin Bernard B
 214A Lang Bernard B
 AVogel Albert
 Lott way begins
 215A Douglas Allan
 220A Borschuer Herman H
 221A Schmitt Chas F Jr
 222A Irvine Helen A Mrs
 227A Pulakowski Jos J
 228A Pterkowski Marie
 229A Wright Delwin D
 229 Vogt Frank
 231 Macsurak Geo
 232A McDonald Jas J
 232A Augustino Ruth Mrs
 233A Irvine Helen A Mrs
 234 Hoskowitz Jos
 AWright Walter T
 235A Smith Geo T
 238A Bahl Mary E
 AKuhn Leola B Mrs
 239A Knorr Jos J
 240A Prendergast John J
 AMentzer Wm J
 241A Anunci Ronald
 245A Haverly Thos F
 246A McCann Agnes
 246A Arelt Anna Mrs
 247A Bauer Edw J
 247A McDivitt Marcus D
 phys
 250A Appel Adam J
 250A Gimes av intersects
 300-32A Broxville Jr High Sch
 Knoxville Elementary Sch
 301A Moore Jean A
 305A Bessinger Chas
 307A Kalk Frank M
 311A Touquard Margt Mrs
 311A Barclay Wm F

CHARLES (MO) — From Browns-
 ville rd to Amanda av, 1 south
 of Arlington av
 Middle way intersects
 11 Vacant
 12 Nagel Joe Jr Motor Sls &
 Serv used cars
 ANagel Jos Jr

315 Mazuraitis Wm
 AKonulia Robt M
 319A Prusakowski Jos
 323A Turoski Harry C
 325A Mulvaney Margt M
 327A Constantine Robt
 Kalinowski Thos J
 330A Nowark Norman
 331A Wolyn Walter A
 333 Knoxville Church
 Georgia av intersects
 400A Nowowiejski Stanley
 Nowowiejski Theo
 401A Shaffer B Mae Mrs
 Sloan Elise M Mrs
 402A Kusen John
 403A Bruno Nello A
 A Tri-State Waterproofing
 Co conts
 404A Orzechona Salvadore F
 405A Miller Genevieve Mrs
 406A Plansins Walter
 406 Bauer Geo
 407A Scholtz John P
 408A Malburg Theo A
 409A Steiner Anthony
 410A Jenkins Robt M
 411A McGeorge Myrtle M
 412A Delahanty Annie Mrs
 412A Mover Wm
 413A Scherzer John F
 414A Schneider Wm A
 415A Reid Emma Mrs
 415A Gillis Jerry
 416A Tover Fred
 416A Tover Saml
 417A Lipera Frank R
 418A Lipera Anthony
 417A Kramer Carrie Mrs
 418A Scherzer Cath M
 418A Didion Chas E
 Gelsler Donna Mrs
 419A King Eug C
 420A Orr Geo R
 420A Klein Fred C
 421A Gould Florette Mrs
 422A Cowan Howard R
 423A Blythe Maude
 423A Canella Louis
 424A Dillier Robt L
 425A Novobilsky Peter
 426A Hines Cecelia V
 427A Klunker Aloysius
 427A Smith Geo H phys

CHARLES NORTH — From 814
 California av to Hazelton, opp
 Magnet, 25th and 26th wds
 1804A Collins Paul B
 1806 Gleese Edw H
 1808A Kuntz Max gro
 1810A Crossman C Wm
 1812A Ford Wm H
 1814A Short Sarah Mrs
 1815A Glesenkamp Andrew C
 1816A Kenderski John A
 1817A Petrie Emma Mrs
 1818A Kestel Herman H
 1818 Chestnut Jan
 1820A Ullman Wm
 1821A McCreary Eleanor M
 Mrs
 1822A Collins Henry
 1824A Hendricks Mack
 Richards John B
 1900A Murray Chas W
 Kuhn Hugh A
 1901A Abanes Thos
 1905A Abanes Vincent A
 1902 Hagood Allen
 Archer Lawrence A
 1903A Ritchey Saranna
 1904A Eckenroed Marilyn E
 1905A Renszelman Jennie E
 Evans Wm J
 Jerome Ramond
 1906 Zimnon Sol
 1907A Thomas Troy
 1908 Holt Ernest
 1909A Schonder John L
 1910A Lepore Danl
 1911 Easterday Edw
 1913A Sabs Vincent
 1914 Vacant
 1915A Wood Roy
 1916A Kelley Archibald D
 1917A Harper Julius R
 1918A Richardson Jas B
 1919 Richardson Jas B
 Shetton Jos
 1920A Lee Earl E
 1921A Settles John L
 1921A Green Warren
 1922 Wilcher Carlos B
 Boyden Lovelle
 1923A James Eug
 1924A Dean Geo A Jr
 1925A Armstrong Coupe
 Butcher Luther
 1926A Downer Wm S
 1927A Nolan Wilton
 Brown Minnie L Mrs

2314 Farmers Bank Bldg. Tel. ATLantic 1-1400 Federal 1-0707, Spalding 1-3588 Creek Road, McKees Rock

"Since 1848"
E. M. HILL LUMBER CO., INC.
LUMBER • MILLWORK
 P. O. BOX 542, CARNEGIE, PA. PHONES: BRowning 9-5100; WALnut 2-0506

CHATSWORTH ST 1956

Box 33, Imperial, Pa. 1 Mile West of Imperial on Route 30

RETAIL Phone: OXford 5-7720

CHATSWORTH—Contd
 4506A Prosser Edw @
 4518A Legmine Anthony
 ADPietro Armando A
 contr
 Jordan Aug
 Irwin Ethel Mrs
 4519A Fribila Helen S Mrs
 Haburjak Edw
 4521A Crittendon Foster @
 4523A Munden Earl @
 4525A Taylor John H @
 4527A Jones Frank @
 Jones Jesse
 Conn Roy Jr @
 4531A Conn Roy @
 4532 Vacant
 4533 Hayes Thos I
 rear Hayes Reginald K @
 4534 Clark Kenneth C
 A Coluzzi Dominic A
 4535A Wright Chas E Rev
 4536A Saso Wm G
 Balas Jos @
 Balas Wm J
 4537 A John's Evangelist Ch
 4545A Collins Robt J @ gro
 Donelick Wm
 4547 Vacant
 Tullymet intersects
 4603A Field Roy L @
 4605 O'Leary Martin J @
 4607A Klumovich Peter W @
 4609A Passandri Constantine @
 4611A Pasco Steph @
 4613A Polischak Chas @
 4615A DiBuono John J @
 4616A Miller Thos E
 A Dexter Barbara J
 A Jenkins John
 4617 Fiescher Andrew A
 A Abel Leah S Mrs @
 4618A Grass Wm
 4621A Day Hech H @
 4622A Prackneck Jos J @
 4623 White Clarence V @
 A Salmon Paul T
 4624A Solenday Nellie Mrs
 4630A Vanselow Mary M @
 4632A Kerekos Jos J @
 4634A Miller Jas @
 4635 Vacant
 4636A Perez Mary S Mrs @
 4637A Conley Thos @
 4639A Childs Louis B @
 4640A Chamberlain Chas D @
 4642A Meronick John W @
 4644A Thoma Ronald V
 A Holzer Max M
 4645A Matthews Steph @
 A Clawson Doris A Mrs
 4646A Ganck Alan @
 4648 Fitzgerald Honora R @
 4649A Tharp Marshall W @
 4650A Torch Paul F @
 4700-22 Lewis Playground
 Center
 4713A Loyal Order of Moose
 Hazelwood Lodge 486
 4724A Pgh Iron Works Co (rear
 ent)
 4726A Montana John
 A Montana Raymond
 4727A Patterson Chas A @
 4728A Taylor Hagan D @
 A Sullivan Mary Mrs
 A McKeen Wm H
 A Campas Regis J
 4729A Bruen Jas W
 4730A Falckeb Jos @
 4731-33 St Ann's RC
 Hungarian Church
 4735A Dismonek Frank N Rev
 4736A Murray John
 4738A Dickson Raymond R
 4740A DeTrude Mary E Mrs
 4742A Dickson Raymond J @
 4744A Perous Anna Mrs @
 Osprey av begins
 4746 Kaecher Edith S Mrs
 contr
 Hazelwood av intersects
 4814A Snyder Jos J
 4814 1/2A McClister Egbert
 4815A Schlegel Edw @
 4816A Miller Jos C @
 4817A Bowser Louise L Mrs @
 4818A Seneca Fredk
 4819A Campas Saml G @
 4820A Varadi Geo F @
 4821A Sheehan Wm J @
 4822A Fields Samantha W @
 4823A Miller Julia Mrs
 Howard Harold T
 4824A Colarossi Anna J Mrs @
 4826A Manning Martin J @
 4827A Guercio Thos S @
 4828A Majansek Rose M Mrs @
 4830A Molnar Frank J @
 4832A Gallagher Manus A @
 4834A Collins John A
 4836 Vacant
 4840A Guercio Matthew A
 4842A Pilarski Robt M
 Marsden begins
CHAUCER — From 1100 Lin-
coln av to 7138 Apple, 12th
and 13th wds
 6900A King Clifton
 6904A Ebel Caroline E Mrs @
 6906A Rhoads Robt @
 6908A Ostline John H @
 6914A Shultz Jos @
 6916A Longo John J
 A Brandau Emily A Mrs
 Spin way begins
 6918A Moody Oscar Jr @

6922A Piccinini Michl @
 Piccinini Frank J
 6923 Vacant
 6925 Vacant
 6926A Barone Anthony
 6927A Bradley Jas
 A Dixon Beulah Mrs
 6929 Williams St John
 6931A Jones Evelyn Mrs
 A Roy Ralph K @
 6933A Palermo Nicholas @
 6935A McGuire Earl F
 6937A Hicks Milligan
 6939A Leach Yurisan
 6941A Penn Howard H @
 Brooks Virginia
 Murland av N ends
 7001A Leonard Wm R
 AFarrish Eldridge @
 7003A Mannello Constn Co
 7007A Damico Wm M @
 7009 Houston Wm A
 7011A Barham Henry L @
 7013A Lombard Saml L @
 7018A Kocher Cecil
 DeVito Richd
 7020 Litzinger Geo W
 ALitzinger John R
 7021A Grandall-McKenzie &
 Henderson Inc clo clns
 7022A Thomas Thos L @
 7024A Farley Amos @
 7026A Harris Lewis @
 7028A Crandall-McKenzie &
 Henderson Inc (garage)
 7030A McCon Jas M @
 7031A White Wm E @
 7032A Chiaradia Angelo @
 7033A Walker Andrew
 A Jenkins Robt L @
 7035A Short Hugh T
 Schmidt Edw F Jr
 7037A Burns Wm L @
 7038A Brown Albert T @
 7039A DeMarco Anna Mrs @
 DeMarco Thos H
 7042A Shea Leo A Mrs @
 7044A Coughlin Robt B @
 7046 Pettill Leo B @
 7047A Stoner Wm L @
 7048A DeMarco Louis E @
 7050A Cunningham Genevieve @
 7051A Allan Geo
 7053A Nealdengard Stella Mrs @
 7055A Johnson Wm M @
 7057A Amner Julius C @
 7061A Johnson Curtis @
 7062A Matthews Thos J @
 Lane av N intersects
 7102A Baggas Wm @
 7104A Schultz Edw W @
 7106A Rhoads Euta Mrs @
 7108A Holland Eug A @
 7110A Coleman Fm @
 7112A Winters John F @
 7144A Cooper Robt F @
 7146A Frelich Jas N @
CHAUNCEY — From 2401
Centre av to 2400 Bedford
av, 5th wd
 2401 White Saml
 2402 White Dennis W
 3A Worthey Dewitt W
 5A Turner Geo
 7A Wood Fred D
 13A Gholston Florence Mrs
 15A Mosley Thos @
 Hallett intersects
 Wylie av intersects
 601 Johnson Howard
 602 Howard Wm J @
 603A Byrd Robt R @
 604A Salll Husan J @
 605A Langford Fredk D @
 606 Randolph Robt P
 607 VanStory John @
 609A Lawson Irene Mrs @
 A Benjamin Murray
 Unnamed way intersects
 610 Thomas Eula Mrs
 rear Lindsey Leonard
 611A Hughes Wm H @
 AHiggins Chas
 612A Leach Matilda Mrs
 613A Graham Wesley @
 614A Colbert Chas F @
 619A Gray Teddy @
 A Dickens Clarence
 621A Baldwin John
 622 New Covenant United
 Holy Church
 624A Powell Sylvester
 625A Smith Ruth Mrs
 ATann Paul
 A Parks Adam
 626A Pinckney Jessie Mrs
 628A Robinson Carl
 A Wilson Sandy A
 629A White John @
 White Geo @
 630A Hinton Frank X
 A Boyd Wm M
 632A Winslow Wm F
 633A Phillips Chas L @
 636A Bridges Wm
 637 Goggin Chas E @
 638A Satterwhite Eliza Mrs
 ABlandling John
 640 Paige Marietta
 642A Mosley Rosa D
 Verdant way begins
 647A Webber Eliz Mrs
 649A Clark Ella M Mrs
 651A Gardner Jerry
 653A Vayland Geo
 Webster av intersects

701A Ware Daisy
 702 Henderson Robt
 703 Shans John
 704 Vacant
 709 Sherman Lucille G Mrs
 711 Bey Iverson
 713 Ganaway Broughton
 Bloomer way intersects
 715 Vacant
CHAUNCEY DRIVE — From
2401 Bedford av in a semi-
circle to 2519 Bedford av, 5th
wd
 2405-2549 Bedford Dwellings
 2405 Apartments
 111A Denton Wm H
 112A Minor Virginia Mrs
 113 Pope Blainie Mrs
 114A Baxton Radie Mrs
 115 Johnson Gloria Mrs
 116A McEee Elmer
 2407 Apartments
 105A Winston Nannie
 104A Tharp Ernest A
 107A Murray Mary A Mrs
 108 Gravely Washington
 109A Helght Anna M Mrs
 110A Miller Chas E
 2408 Apartments
 117A Crowder Abr C
 118 Arthur Wm
 119A Sitts Raymond
 120 Hawkins Genevieve Mrs
 121A Middlebrook Donald
 122A Woodruff Jas
 2411 Apartments
 123 Wright Mary Mrs
 124A White Richd J
 125A Jefferson Ethel E
 126A Hoke Jessie
 127A Stevens Amanda Mrs
 128 McCord Calvin
 2421 Apartments
 129 Greene Mary Mrs
 136A Johnson Robt L
 137A Tyus John
 138A Witherspoon John T
 139A James J
 140 Tench Ids Mrs
 2423 Apartments
 141 Watkins Harvey
 140A Brown Kenneth S
 131A Richardson Earl
 132 Crawley Vivian Mrs
 133A Johnson Robt
 134A Lewis Robt H
 2425 Apartments
 142A Wilford Edward
 143A Sower Fred
 144A Watts Bert
 150A Golin Wm K
 151A Richardson Kathleen Mrs
 152A Colvin Dennis
 2427 Apartments
 144A Hicks Jesse
 145A Crutcher Florence Mrs
 144A Simon Spencer
 143A Goodman Larnell
 142A Allen Mary E Mrs
 146A Gholster Ralph D
 2435 Apartments
 153 Woodson Robt A
 154A Payne Marie Mrs
 155 Galoway Clara Mrs
 156A Smith Margt
 157 Vacant
 158A Malschli Willie
 2437 Apartments
 159A Smith Chas A
 160 Kansas John
 161A Strotters Gertrude Mrs
 162A Snipe Nathan
 163A Bethel Corine Mrs
 164A Murray John
 2457A Moses Steph
 2459A Pettie Oscar J
 2460A Johnson Geo
 2463 Vacant
 2465 Vacant
 2467A Sturdivant Lester
 2468A Barrett Thos
 2471A Vaughn Orlando B
 2473 Williams Thos B
 2475A Lowry Wm R
 2477A Good Leonard
 2479A Colbert Henry B Jr
 2481A McDaniel Horace J
 2482A Jones John E
 2508A Rucker Leroy
 2507A Kirkland Maxwell
 2509A Battles Jas L
 2511A Lee Helen J
 2513A Goughly Ruth Mrs
 2515A Glenn Mary E Mrs
 2517A Mosley Wm
 2518A McKinley Wm
 2521 Apartments
 199 Mason Wm
 200 Brown Holcomb
 201A Scott Warren P
 202A Hill Helen B Mrs
 203A Thomas Mabel Mrs
 204 Howard Lois Mrs
 2523 Apartments
 193 Holland Jas D
 194A Clark Mary Mrs
 195A Scott Reuben
 196A Murray Stella F Mrs
 197 Holt Roland
 198 Jones Julia Mrs
 2525 Apartments
 187A Stewart Lydia Mrs
 188A Parks John H
 189A Miller Chas
 190 Baker Willie
 191A Holt Oliver
 192A Fraith Donald R
 2527 Apartments
 205 Johnson Marshall
 206A Hyson Geo

Apartment—Contd
 207A Sinclair Adolphus E
 208A Williams Marshall
 209A Flowers Wesley
 210A McKnight Wm
 2529 Apartments
 211A Harlow John T
 212A McClain Nora M Mrs
 213 Bradshaw Maurice
 214 Killin Mary Mrs
 215 Thos Phyllis Mrs
 216A Kirkman Floyd
 2531 Apartments
 217 Harlowy Edgar
 218A Hogue Wm E
 219A Harbin Jos
 220 No return
 221A Wilson Frank W @
 222A Elnes Mabel Mrs
 2533 Apartments
 223A Jackson Laura Mrs
 224 Ferguson Marcus
 225A Norwood Edw A
 226A Roberts Josephine D Mrs
 227A Brown Genevieve Mrs
 228A Moss Lee
 2535 Apartments
 229 White Anita Mrs
 248A Murray Irene Mrs
 249A Elnes Cicero W
 250A Parrish Gwendolyn M
 251A Wright Anna M Mrs
 252A Griffin Florine Mrs
 2537 Apartments
 247 White Henry
 242 Vacant
 243A Bailey Thurlow
 244 Rucker Ernest
 245 Burg Willie
 246 Hopkins Bessie Mrs
 2539 Apartments
 235A Johnson Napoleon
 236A Elnes Amanda Mrs
 237 Reed Henry
 238 Wooster Dolores Mrs
 No returning
 240 Clinton Louis
 2541 Apartments
 239 Douglas Chas A
 241 Adams Mildred
 231A Suber Marcella Mrs
 232 Griggs Tank Rev
 233A Woods Alice
 234 Fisher Alphonso
 2543 Apartments
 253 Dawson Albert
 254 Stewart Charles L
 255A Heath Saml
 256A Sullivan Robt L
 257A Robinson Mattie Mrs
 258 Cross O B Mrs
 2545 Apartments
 259A Primus Jos H
 260A Richards Henry C
 261A Murphy Robt C
 262A Davenport Bernice Mrs
 263A Reavos Kath Mrs
 264A Crutcher Florence Mrs
 2547 Apartments
 271A Zimmer Helen Mrs
 272 Anderson Henry
 273A Pinkard Della Mrs
 274 LaPrade Earl
 275A Vaughn Russell
 276A Payne Thelma Mrs
 2549 Apartments
 285A Peterson Chas
 286A Ellis Louise J Mrs
 287A Jones Fred F
 288 Williams Louis
 289A McKinney Cornelia E
 270 Reid Wm E

540A Daley Cornelius M
 Hoban Jas J @
 541A Owens Jas L @
 542A McCormack Benl F @
 543 Gates Helen Mrs @
 544A Rooney Vincent T @
 547A Lecco Thos H @
 A Smith Wm V
 549 Owens Vincent F
 A Melenski Chas H
 551A Barr Wm G @
 A Beattie Stanley O
 600A Kane Blanche A Mrs @
 603 No return
 605 Thomas Jas J @
 606 Roper Robt
 A Staudenmater Jack R @
 607A Barry Frank W @
 608A Boyle Thos R @
 609A Rask Harry @
 611 Vacant
 613A Alkon Jos E
 A Alkon Bronislawa R @
 614A Awerant Chas W @
 617A Wagner Chas H @
 618A Jaacklein Mary Mrs @
 619A Ciplanica Carolann Mrs
 A Gruscek John C
 620A Priest Raymond E @
 620 1/2A Smith Harry G @
 Young Gus
 621A Zilles Anna T @
 A Herzog Earl J
 A Kresak John F
 622A Dumont Edw T @
 623A Heim Milton C @
 623 1/2A Delaney Margaretta M
 Higgins John
 624 Thoma Leo E @
 A Acurri Louis
 625A Acurri Louis F
 626A Nye Geo H Jr @
 627A Elliott Russell C
 628A Acurri Louis @
 628 1/2A White John C @
 Grady Wm B
 629A Draper Wm R @
 A Draper Wm R Jr
 629 1/2A Luzell Miller J @
 630A Lankey Margt M Mrs
 631A Henderson Lucretia H
 632A Farrell Ivo @
 ARichards John W
 633A Mannke Lawrence J
 634A Mannke Lawrence J
 637A Jaacuel Edmond C
 75
CHELLIS — From Brighton rd
to 4001 Belgium, 27th wd
 1813A Mack Emory D Mrs @
 1815A Dauer Elmer H @
 1821A Layland Ernest J
 1825A Hays Lillie Mrs @
 1827A Finnegan Louise J Mrs
 1835A Cason Bertha M @
 1837A Reetz Otto W @
 1841A Anderson John E @
 A Poppenhouse Raymond G
 1845A Calega Anthony B @
 1847A Conway Lawrence
 A Lannhan Jos A @
 1851A Spahnman Stella Mrs
CHELTON AV — From 1000
Brookline Blvd south to 15th
Nelly av and city line, 15th
wd (Incorrectly numbered)
 1000A Solomon Mary K Mrs @
 1002A Rote Carrie J @
 1003A Kettle Louis @
 1010A McCurry Mary C @
 1012A Mazzeo Domenico @
 1015A Lang John F @
 A Mulkeen Wm @
 1016A Johnson J Ethel @
 1019 Vacant
 1020A Hill Lee G @
 1024A Walsh John W @
 1025A Victor Richd @
 A Amato Anthony
 1026A Stara Theo R @
 1031A Fusca Frank J
 1032A McCarden John E @
 1033A Manley Jos J @
 1034A Anzalone Chas @
 1035 Resurrection Ch Hall
 1036A Flavin John @
 1038A Lucas David @
 1042A Davies Eliz @
 1044A Ward Clarence E
 A Whitfield Earle R @
 1100A McNish Earl F @
 1102A Goe Jas C @
 1103A Francke Alf Jr @
 1108A Gibbon Leonard J
 A Michenzi Anthony D Jr
 1112 Klatt Erwin @
 A Pizzi Anthony
 1114A Herby Fred J @
 1118A Hripko Jos M @
 1119A Berrindollar Vincent J @
 1120A Holzer Jerome H @
 1121A Sheridan Jos R @
 1124A Padey Edw C
 1125A O'Brien F Wm @
 1126A Emmertling Edw A @
 A Muller Cath B Mrs
 1127A McGill Jas R @
 1128A O'Brien Leo J @
 1134A Hogan Wm P @
 1135 No return
 1136A Mieling Chas D @
 1137A Hison Jas B Jr
 1137A Schwan Jos C @
 Oakridge av intersects
 1200 No return

MANUFACTURERS
Shear Forgings - Shear Knives - Die Blocks - Galvanizing and Tinning Rolls
HATFIELD ST. PGH. 1, PA. TEL MAYflower 1-2000
Gateway Center Pgh. 22 COMPANY OF NEW YORK Tel. Grant 1-4211

FAIRMONT FOODS CO.

QUALITY BUTTER • EGGS • CHEESE • POULTRY



IRVINE ST 1956

Drawing Materials, Blue Printing, Photostats, Artists' Materials — OPTICIANS
126 Sixth St., Pittsburgh - GRant 1-3660
Optical Branch Only - Union Trust Bldg., 517 Grant St. - First Floor

INTERBORO AV—Contd
 4712 Barnes Carrie L Mrs
 4718 Vacant
 4722 Pirman Carl R
 4728 Trautman Harry F
 4732 Sharp Archie M
 4733 Novakovich Max
 4735 Murray Russell H
 4738 Litz Ronald F
 4739 Parsons Saml J
 4737 Partridge Theo F
 4738 Lindberg av intersects
 4801 Barthel Theo N
 4802 Evans Ewan E
 4803 Rosenthal Victor C
 4808 Smith Chas R
 4812 Durst Merle E
 4813 Durst Margt Mrs
 4818 Gross Adolph
 4824 Griffin Mary C Mrs
 4833 Glaus John O
 4835 Mulligan Walter G
 4838 Oronsky Walter
 4839 Lucas Earl E
 4841 Miller Walter P
 4842 Steger Michl J
 4843 Steger Michl B
 4902 Wesolowski Marie A Mrs
 Plainfield ends
 4907 Akosh Michl J
 4908 Quigley Wm J
 4909 Brown Russell E
 4911 Kelch Donald
 4912 Jeffcoat Willie
 4913 Keeler Edwin R
 4920 Ford Saml D
 4925 Petro Steph
 4926 rear Nyrl Jos pumb
 4928 Howden Dudley
 4932 Sawyer Clarence
 4933 Ashwick Alice Mrs
 Scorer intersects
 5000 Fay Geo C
 5004 Sanderholt Margt N Mrs
 5007 Meleshenko Timothy
 5010 Kristian Vincent J
 5012 Toth Frank C
 5013 Alesko
 5013 A Higginz Thos
 5017 Amigliorino Louis A
 5018 Williamson Wilbert L
 5022 Ayoub B Mrs
 5023 A Ciana Vera Mrs
 5025 A Rinsnak Andrew
 Leads dr begins
 5101 Murray John A
 5103 Kruth Bernard E
 5106 Kinzey John
 5107 Baldwin Kenneth J
 5107 A Stueder Elvira D Mrs
 5110 Gibson Kenneth L
 5112 Pietryga Frank
 5112 A Dowell Chas F
 5112 1/2 A Pollock Chester
 5115 A Nelson Wm F
 5116 A Nelson Nelson
 5117 A Cochran Edw Mrs
 5122 A Kirkland Lida Mrs
 5122 A Powell Earl
 5129 A Schmidt Wm F
 5132 A Williams Wm P
 5133 A Anolik Frank
 5135 A Straka Helen K Mrs
 5141 A Caletara Danl
 5142 A Sattler Zigmund P
 5155 A Carnegie Albert A
 Leads dr ends
 5201 A Lincoln Super Mkt gros and meats
 5201 A Martin Barber Shop
 5209 A McCabe Benl J
 5210 A Schmidt Harry J confr
 5213 Joe's Sh. Ropr
 Mifflin rd intersects
 Muldowney intersects
 Rodgers intersects
 5304 A Alice's Beauty Shop
 5304-06 A Kaye Virginia Mrs hdw
 5305 US PO (Lincoln Pl Br)
 5304 Church of the Nazarene
 5307 A Costello Philip M
 5308 A Bruce Blanche L
 5309 A Boyer Chas barber
 5309 A Downey Francis
 5308 1/2 A Pickering Leonard D
 Elwell intersects
 5310 A Walker's Ice Cream Parlor
 5310 A Walker Willis
 5312 A Farnsworth Jas N
 5316 A Gray Fredk G
 5317 A Rodgers Francis P
 5700 A Zaiter Raymond
 5708 A Vecchio Alex
 5713 A Jackson Lorin S
 5725 A Kirmayer Wm F
 Margray intersects
 5730 A Shaw Chas A
 5733 A Davis Edw W
 5734 A Graham Wm
 5742 A Ross Earl J
 5746 A Crooks Robt C
 5747 A Takas Wm
 5751 A Bennett Ralph
 5753 A Bair Michl
 McElhinney av intersects
 5800 A Baker Arnold M A
 5802 A Mayer Wendelinus N
 Schaming Alf J
 5806 A Majcher Kogis R
 5806 A Majcher John
 5812 A Buko John S
 5814 A Andrey Elmer J
 5816 A Buko John trucking
 5819 A Downey Floyd R
 5923 A Linn Robt
 5937 A Burchell Robt F

INVERNESS AV — From Fair Oaks to 5517 Northumberland, 14th wd
 1200 A Kramer Maurice
 1201 A Mates Harry
 1205 A Oppenheimer Edw G
 1206 A Shapera Maurice
 1210 A Morris
 1211 A Lando Ithamar B
 1214 A Lange S Jack
 1217 A Kramer Albert C
 1220 A Wechsler Lawrence
 1225 A Katz Jos M
 1226 A Crona Benj B
 1233 A Aaron M L
 Mayland intersects
 1300 A McSorley G Franklin
 1301 A Reizenstein Louis J
 1310 A Burofield Wm H
 1315 A Rice Harry D
 1316 A Eickelander Emil
 1324 A Eickstein Jacob E
 1325 A Aronson Richd J
 1330 A Beyer Walter O
 1331 A Gilmore Jas L
 1336 A Morris Louise R Mrs
 1342 A Murray Lawrence N
 1345 A Campbell Henrietta T Mrs
 Plainfield ends
 1400 A Wittmer Wm Mrs
 1411 A Silberstein Jos R
 1414 A Berger S Steph
 1417 A Bigard Lawrence B
 1422 A Nutty Mary L Mrs
 1425 A Oringer Fredk M mrs agt
 1428 A Myerbus Robt J
 1429 A Lichenstein Jack
 1433 A Lange Arnold J
 1436 A Balch Gerald G
 1437 A Gorman Sidney F
 1443 A Whitehill Robt J
 1444 A Rothschild Phoebe F Mrs
 Woodmont begins
 1447 A Cahan Herman
 1450 A Harris Milton E
 1454 A Sabel Geo J
 1455 A Shook Herbert M
 1464 A Myers Ernest H Jr
 INWOOD—From 6827 Frankstown av to property line, 12th wd
 805 A Rhine John J
 806 A Burton Paul
 807 A Hall Manie Mrs
 808 A Young
 809 A James Lillian Mrs
 808 A McCree Otis
 809 A Garnett Percy
 809 A Burns Arth
 810 A Tillman Frank wall cintr
 810 A Headlee's Book Exch
 811 A Headlee W Ralph
 811 A Lawrence Geo A
 813 A Penn Edgar R
 814 A Soltys Alex
 815 Vacant
 816 A Wurt Lydia S Mrs
 817 A Blum Wm J
 818 A Napolitano Jos
 819 A Grant
 821 Vacant
 822 A Cervi Anthony
 823 A Cervi Percy G
 823 A Ariano Wm G
 823 A Cobb John E
 824 A Sylvester Wm E
 825 A Craig Wm G
 826 A Dzick Geo
 827 A Cefalo Jas V
 828 A Quigley Emma Mrs
 828 A Harris Maria Mrs
 829 A Castor Albert
 830 A Smith Raymond A
 831 A Snicker Edw L
 832 A Compton Elmer H
 834 A Pillarski Walter
 834 A Hoagy Clara M Mrs
 835 A Jennings Calvin
 835 A Ryan Harry P
 836 A Nau Norman G
 837 A Jackson Napoleon
 838 A Harris Clayton
 839 A Poole Marion L
 840 A Brunner Jos
 840 A Walt Herbert C
 841 A Brackney Loretta R Mrs
 842 A Fulton Jas
 842 A McConny Estelle Mrs
 843 A White Percy N
 844 A Rickenbach H E
 845 A Cannistra Natalie A
 846 A Allen Leslie E
 847 A Lightner Ernest
 847 A Winstead Jerome
 848 A Kozera Louis
 848 A Weston Paul M
 850 A Corson Leland
 851 A Wise Chas E
 851 A McAuley Robt J
 852 A Klasnick Jos T
 853 A Enright Michl
 854 A Degan Agnes G Mrs
 854 A Roman Richd A
 856 A Nagel Louis H
 857 A Farnan Ida Mrs
 858 A Krueger Grant R
 860 A Pelton Fred W
 861 A Ramondino Anthony R
 861 A Mitchell Jas
 863 A Smith Hazel C Mrs
 863 A Arrington Henry T
 885 A Welland Bert M

887 A Arthur Thos A
 Tipple Donald
 889 A Krueger Minnie Mrs
 IONA — From 1344 Diana to 1319 Iton, 24th wd
 9 A Spitznagel Wm M
 10 A Haseman Clyde W
 10 A Haseman John C
 12 Vacant
 14 A Schmitt Justina C
 16 A Utz Chas M
 20 A Kenny Vincent E
 Ives way ends
 IOWA — From property line to Alpena, 5th wd Ewart dr ends
 cor Schenley High School (side ent)
 3000 A Payne Wm C
 3024 A Williams Evelyn
 3030 A Butler Marjorie Mrs
 3034 A Williams Alvin
 3044 A Harvey Wm J III Rev
 3054 A Clark Kenneth
 3068 A Talley Cornele Rev
 3074 A Hutchison Richd Rev
 3114 A Green John
 3100 A Hutchison Ernest B
 3101 A Mosby Clara Mrs
 3102 A Wynn Saml J
 3108 A Bedell Fred A
 Attention Wm
 3108 A Mason Baxter S Rev
 3110 A King Walter
 3110 A King Walter
 3114 A Roberts John
 3115 A Brown Alex W
 3118 A Charles Walter C
 3119 A Hooe Lynn V
 3120 A Nelson Steve J
 3122 A Givens Jos W
 3125 A Ritter Floyd
 Anahem ends
 3200 A Hughley Verma B
 3202 A Walker Geo P
 3202 A Carter
 3204 A Volker Harold R Rev
 3205 A Wells Walter
 3206 A Green Navilla Mrs
 3206-08 A Green Navilla Mrs
 Presby Church (side ent)
 3207 A Jordan Jas A Jr
 3209 A Lewis Jas R
 3214 A Green John
 3215 A Harris Dean L
 3215 A Bryn Mawr rd intersects
 3300 A Williams Eullus
 3301 A Bryn Mawr Apts bsmt vacant
 3301 A Adams LaMar
 2 A Noel Wm J
 3 A Lewis Orretta L Mrs
 4 A Borelli Chas
 5 A Lottel Ralph T
 6 A Moore Anna M Mrs
 3302 A Brown Gilbert
 3303 A Adams John
 3303 A Chapman Grant
 3304 A Baker John
 3304 A Turner Mrs
 Brooks Marvin
 3305 A Chisum Rudyard K
 3306 A Moore Paula E
 3307 A Saunders Jas A
 3309 A Randall Alvin L
 3320 A Simms Earl S
 3324 A Luck David P
 Charissa ends
 3400 A Buchanan Wm H
 3405 A Scott Jeanne S
 3406 A Jones Geo
 Byrdston Cille M
 3408 Mrs Julius
 A Hampton Paul H
 A Good Alan
 3409 A Pettigrey Haesll
 3410 A Garner Jas B
 3412 A Davis Jas E
 3413 A Paris Huston H
 A Austin Robt
 3414 A Evans Wm B
 3415 A Parks Andrew L
 A Sumpter Thos H
 3416 A Worthington Walter C
 3420 A Jackson Arth D
 3421 A Hucey Jas B Rev
 3426 A Cayuga Fred L
 cor Woods Playground
 Adafside ends
 3510 A Johnson John W
 3513 A Bray LuGene
 IRLEND WAY — From 2630 California av to Plough, 26th wd
 90 A Gubish Frank C
 100 A Selek Michl
 A Mullaugh Anna Mrs
 101 A Mozatti Martin
 102 A Butjak Andrew
 103 A Tarnock Angela A
 104 A Baker John S
 105 A Dvorsky Jos A
 106 A Malatuk Jas
 107 A Bedorsic Michl
 108 A Ogden Wm H
 109 A Wojcikowski Walter
 110 A Belch Geo
 111 A Belch Gza
 112 A Johnson Robt W
 114 A Taiapan Michl

116 A Kotula Nicholas
 118 A Totin Steph
 IRMA — South from Faber to Omeau way, 1 east of Evergreen rd, 26th wd
 3448 A Swedish Rudolph S
 78
 IRONTON (formerly Clifton) — From 17 S 18th to S 21st, 7th wd
 1800 A Jenkins D W mach
 1818 A Roadway Express Inc
 S 19th intersects
 S 20th intersects
 S 21st intersects
 19
 IRVINE — From 112 Greenfield av to property line, 15th wd (incorrectly numbered)
 4161 A Mistry Andrew P
 4161 A Mistry Andrew P Jr carp
 93 A Mayor Arth
 A Krusinski Anna Mrs
 95 A Aranya Wm J
 97 A Rehak Rudolph F
 98 A Black Bernard J carp
 A Black John J
 Steps to Sylvan av
 4201 A Uhlyon Pauline Mrs
 4325 A Pribila Frank
 4331 A Lewis Henry
 Maxwell Lawrence
 4333 A Sims Elliott
 4381 A Fitzgerald Walter
 4411 A Harris Melvin
 4415 A Leslie Electric Co
 4419 A Morris Lena B Mrs
 4419 A Morris Lena B Mrs
 Brevington Jessie J
 Hill Fitzhugh
 Mobile intersects
 4501 A Stanziano Serv Sta
 A Rush Albert W
 Cletiti Michl
 4529 A DePietro's Beer Garden
 A DePietro Jos
 4532 A Vilisack Auto Service
 4557 A Vilisack Steven H auto
 A Johnson's Serv Sta
 4601-08 A Hazelwood Auto Serv
 4605 A Baer Auto Sales
 4619 No return
 4621 A McFarland Harry
 4625 A Zelaly Anthony J
 4627-29 A Expert Printing Co
 4701 A Early's Serv Sta
 81
 IRWIN AV — From 800 California av to 800 Marshall av, 25th and 26th wds (from Marshall to Columbus av is now Brighton rd)
 California av begins
 O'Hern ends
 1801 Columbia Market gros Truman begins
 1802 A Billups Willie
 1805 Vacant
 1807 Vacant
 1808 A Hanton Margt G Mrs
 1811 A Osterdiller Daisy Mrs
 1813 A Clark Beulah Mrs
 Barnes Edw
 1815 Jordan Edna Mrs
 1817 A Glover Jos
 1819 Baskins Ernest
 1820 A Williams Wm
 1821 A Williams Wm
 1830 Jones Henry E
 Steps to Rolla
 1900 Boulware Willie
 A Peterson Olive M
 1901 A Rogers Saml
 1902 Goodnight Geneva Mrs
 Morgan Fred
 1903 Munoz Julius
 1904 Vacant
 1905 Brockington Sophie
 1906 A Harrison Jas
 1907 A Glover Edna Mrs
 1908 A Davis Edgar
 1909 A Paige Jas J
 1910 Walker Jesse
 1911 Nails Luther
 1912 Barts Howard E
 1913 A McHugh Thos D
 1915 Nicotra Emma
 1916 Vacant
 1917 A Macon Corine Mrs
 1918 A Winston Neata Mrs
 1919 A Cunningham Eur E
 1921 A Boykins Carrie W Mrs
 A Carrie's Beauty Salon
 1922 A Thomas Wm A
 A Lane Robt
 1923 Newsome John H
 1929 Colquitt Perry
 1932 A Ritter Chas R
 1933 A Alston Sidney
 1935 Wilkerson Gussie Mrs
 1937 A Hainston Viola
 1939 A Howard Wm
 Johnson Gus
 1947 A Smith Marcell F
 1949 Wilber Fred
 Brightonbridge intersects
 2000 English Edw J
 Melrose av intersects
 110th St begins
 Clifton Park begins
 2207-09 A Lucas Michl A
 gro and meats

2224 A Dundon Augustine C
 Burgess W ends
 Russell ends
 Chester av ends
 2300 A Garcis Raymond J
 Harlan av intersects
 Steps to Stratus
 Snyder intersects
 2534 A Plopp David H
 2538 A Roderick Raymond H
 2588 A Buchanan Robt K
 2540 A Putch Frank confr
 88
 ISABELLA — From 100 Federal to 101 Anderson, 22d wd
 Range way intersects
 14 A Harley-Davidson Exch motorcycles
 A Alley County Distrs Inc motorcycles
 18 A Spade Jas
 20 A Weber Rose Mrs
 30 A Barry-O'Neill Co litg confrs
 32 A Pan-American Plastics
 34 Marine Equip Co (whse)
 A Lewis Mfg Corp display mfrs
 Reliable Screen Process Co
 36 Vacant
 38 Vacant
 40 A Moslener & Sakmar Inc dental lab
 42 A American Fur Co
 A Dazato Thos
 A Skapaniski Peter
 A Deegan way begins
 Sandusky intersects
 A Arbuque way begins
 220 Hebel Arth M
 222-24 No return
 228 A Foley Howard P Co The
 Also confrs
 231 A Baltimore & Ohio R.R. Warehouse Bldg
 1st fl Fedgan E J Inc sal
 2d-3d fl Baiter Paper Co
 6th fl Vacant
 7th fl Baiter Paper Co (whse)
 44
 ISHAR WAY — From 112 Irwin to Kirsch way, 5th wd
 Trent intersects
 Webster intersects
 Elmore intersects
 Perry intersects
 Kirkpatrick intersects
 Bellinda intersects
 Lawson intersects
 2225 A Lowman Booker
 2227 A Murray Richard
 2229 A Hudson Jas
 2231 A Epperson Robt E
 2233 A Washington Bernice
 23
 ISIS WAY — From 387 Joneau to Yarrow way, 4th wd
 Dilius Constu Co Inc (garage)
 8 A Beverage Randolph C
 76
 ISLAND AV — From Brighton rd to Ohio River, 21st and 27th wds
 1100-12 Oliver David B High
 1105 A Lottel Beulah H Mrs
 A Anderson Geo
 1107 A Cruikshank Florence L Mrs
 1109 A Corbit Elmer T
 1111 A Quiring Wm J
 1112 A Osmondist Virginia L Mrs
 1113 A Harrywell Apts
 A Shaginaw Nicholas P
 Beck Roy G
 Gray Hildgarde
 A Grogan Thos W
 1115 A Javorsky Frank
 A Thomas Ralph A
 A Kaiser Bert B
 A Goldbron Robt G
 Adams Earl R
 Nagy Alex
 1117 A Fulton Market
 A Cannellieri John
 1119 A Cussalli Cheese
 Whitford ends
 1121 A McNeveny Chas C
 1123 A Bach Howard R
 1125 A Hakenkamp Chas H
 1127 A Andner Annie Mrs
 1131 A Skrubak Andrew J
 1201 A Cave Emerson B
 1203 A Kress Howard D
 1204 A Poller Jos W
 1205 A Bonant Jack T
 1207 A Craven Irwin E
 1209 A Poole Thos M
 1211 A Hill Wm E
 1213 A Hill Wm M
 1217 A Goss Edw H
 1232 A Rubio Frank
 A Whitesell Hazel M
 1225 A Light Jos S
 A DeFrank Michl J
 1227 A Macios Stanley J
 1229 A Briggs Wm
 A Birkholz Gustav
 1231 A McElroy Frank
 1233 A Hastings John O
 1235 A Joyce Robt J
 1237 A Corbit Milton L
 1242 A Smith Nathl N
 Hyena way ends
 1801 A Puskas Andrew J
 1803 A Diss Paul H

"Every Deal a Square Deal"

Berringer Realtors

SERVICE SINCE 1927

Wilkinsburg, Pa., 1311 Swissvale Ave., Pgh. 21



Sales — Certified Property Managers
 Insurance — Rents — Notary Public
 East Suburban Multi-List Realtor

"Selling Homes Our Specialty"

Phones CHURchill 1-7846, Res. CHURchill 1-7849

ELEC
 COME
 Elect
 Constr
 43
 E. War
 Av
 Te
 HUBB
 1-74
 GRE
 WE
 LI
 ASSUR
 CO
 LI
 GRO
 ACCI
 AN
 HEA
 PENS
 TRU
 SAVI
 200
 First
 Bank
 ATLA
 1-35

MONONGAHELA ST 1956

GENERAL CONTRACTORS

1411 Nixon St.

Tels. ALlegheny 1-4672, 1-1687

TRANTRER MFG. CO. PUMPS MACHINERY GENERAL MACHINISTS TEL. COURT 1-0600 105 Fort Pitt Blvd. (Formerly Water St.)

MOHAWK - From Beelen to property line, 4th wd (Incorrectly numbered) 2315 Williams Anderson @ 2317A Marath Caroline M Mrs @ 2320 Hooper Loretha H Mrs @ 2321A Ebert Clarence @

17A Koehner Mary Mrs @ 182A Schuchman Anna Mrs @ 19A Reich Frank J @ 20A Makowski Wm J @ 22A Aiko Frank F @ 23A Schmitt Jos O @ 24A Mihalik Frank L @ 25 Bottner John

6931 1/2 ASchanser Rudolf 6932AZolkovitz Hymie @ 6933ATalens Max 6934AWissenbach Mary H Mrs 6935ACarr Jos R @ 6936ASilver Ann Mrs @ 6937ASilver Arth @ 6938AMemmer Milton @ 6939ACruman Neff @ 6940AMeiner Alf W @ 6941AShady av intersects 6942ALevin Stanley H @ 6943AAbrams Leon H @ 6944AJackson Wm J @ 6945AHammer Oscar @ 6946ACarr Robt H @ 6947ASherwin Walter H @ 6948ASchiffner Saml @ 6949ASimon Hans @ 6950AGoldston Max @ 6951AShook Mary @ 6952AColin Helen M Mrs @ 6953ARavitz Louis @ 6954ASielavitch Maurice @ 6955ALevin Saml L @ 6956ASchwartz Robt L @ 6957ANewman Sanford L @ 6958AGoodman Edwin A @ 6959AHunkler John S @ 6960ABush Albert @ 6961AMcCallum Irene Mrs @ 6962ASwartz Louis W @ 6963AWall Thos E @ 6964AHollander Herman M @ 6965AChen Saml E @ 6966AStein Paul @ 6967AWeinstein Jacob E @ 6968AApple David W @ 6969ASchwartz Robt L @ 6970ABloom Morris H @ 6971ARosen Saml @ 6972AShore David @ 6973AGoldberg Herbert R @ 6974AGoldberg Sol @ 6975AHarmon Louis S @ 6976AFeldman Saml W @ 6977AGoldszter Louis E @ 6978APenner Louis @ 6979AMellen @ 6980AOrange Sam @ 6981AFeigenbaum Ben Z @ 6982ASimon Louis D @ 6983AKirsh Helen E Mrs @ 6984ARostoff Gerald @ 6985AMazer Louis H @ 6986AWeber Louis A @ 6987ASaul Lionel @ 6988ATozzi Mario @ 6989ASchilling Saml @ 6990ANeuman Arth J @ 6991AIsle way ends 6992AFreedman Ross S @ 6993ACaitie Ralph @ 6994AFries Thos G @ 6995AIkon way intersects 6996AStraub Carrie @ 6997ASchwarz Edgar H @ 6998ABeechwood blvd intersects (again) 6408AAntis Max S @ 6410AAlvin D @ 6411AWiner Emma Mrs @ 6412AJacobson Saml E @ 6413ADobin E Mrs @ 6414ASusan Frank S @ 6417ABrostoff Myer @ 6418AFeister John R @ 6422AFornichella Alex B @ 6426ALibowitz Wm A @ 6427ADunn Abe @ 6430AStein Leo J @ 6433AReamy Robt F @ 6434ASheroff Anna Mrs @ 6435AChegrini Casimir J @ 6436AStanton H @ 6440AUnatin Paul @ 6441AStein Harry B @ 6442AWagner Myron H @ 6444APlatt Phillip @ contr 6448ALieberman Hyman @ 6449AMosky Marvin J @ 6451AMacDonald Adams M Jr @ 6452AKlaman Anna Mrs @ 6453AJohn Howard M @ 6454AShugerman Morris R @ 6455AWedner Nathan L @ 6457ADinosa Jos A @ 6458AMara Wm @ 6464APorter Allen L @ 6469ACohen Marlon Mrs @ 6470AEdman Milda W Mrs @ 6471AGreen Louis F @ 6472ALepidus Saul @ 6473APollis Lillian Mrs @ 6474ABlack Henry H @ 6475ASpowsky Benj @ ball bonds 6476AKramer Arth H @ 6480AGrobstein Harry @ 6482AKorkman Albert T @ 6483AKlein A @ 6484ATegan Mary E Mrs @ 6489ABisner Morris @ 6490AHoward M @ 6494AYahr Sigmund @ 6496AGross Morris E @ 6498ACohn Howard F @

4400AGore Nora 4402AMiles Henry @ 4406ATigler Willie @ Condon Arth 4410 Tolin Kenneth 4412AStaton Leonard 4415ADersey Bertha Mrs @ Mobile intersects 4500AJohnson Elsie @ 4501AChet Ross Mrs @ 4503AReid Russell @ 4505 McClung Frank H 4509 Jasper Hilda Mrs @ 4516AMorine Jas 4520ARice Isaac 4521ASapp Sim S @ 4522ASher Magory @ 4524 Williams Willmae Mrs @ 4526ASaunders Vernon L @ 4529AWhitaker Isaac @ 4531ACraig Henry C @ 4532AYarborough Paul @ 4534ABrown Mel @ 4535 Stewart Henry A 4536AStewart Berdie Mrs @ 4537AHook Wm M @ 4538ABrantly Jas 4538 1/2 Vacant 4601AJones Robt C @ 4603ABell Jay C @ 4604ATokos Helen Mrs 4605AGarrett M Jr @ 4607ASlobodnyak Frank J @ 4609ABaker Robt W @ 4610AZemak Jas F @ 4611AShow Henry O @ 4612ATarac Andrew A @ 4613ALaird David A @ 4614ASusteric David M Jr @ Berwick intersects 4701ATroiano Lukas @ 4702AFurlong Jos H @ 4703ACunningham Jos R @ 4707AEhland Edw A @ 4709AMittlermeier John J @ intersects 4711AReynolds T Milton 4712AFerris Arth P 4713AO'Reilly Donald 4714AMcLaughlin Jos W 4715ASchulz Michl J @ 4716AMacWhorter Clyde H 4717ALaujetta Mauro F @ 4718ANyalka Eliz Mrs @ 4721AKasko Geo @ 4723AMcGrav @ 4724ARodrus Helen A @ 4733AKlimko Elmer S @ 4741ATimko Andrew A @ 4742AMary Mrs @ 4743 Vacant 4745ABochkoris Steve J @ 4747AAul Horace Jr @ 4748ACarnegie Library of Pgh (Hazelwood Br) 4749ALenart Frank R @ 4751ABayer Steph @ 4752AFinnegan John P @ 4753ASzebeckity Eug @ 4754AMarysars-Hungarian People newspaper 4755AEbersoll Geo F @ 4757ABrosnan Timothy 4759 Vacant 4761 Vacant 4810AAlamb Keith D 4812APrice Harry E 4813AChen Andrew @ 4815AMyers Blanche A Mrs @ 4816ADowney Margt M @ 4819AWilson Edgar S @ 4820AAnnecchione Doris Mrs @ 4821APanglo Isaac N @ 4822AFisher Edw C @ 4823AHannaway John H @ 4824AMurray John D @ 4824ARaleigh Harry F @

3426AKeelic Malina L @ 3428ALupinski John M @ 3432AWroblewski Chester C @ 3434AChozinski Frank @ 3436AEhlsler Walter A @ 3438 Scott Sam @ 3440ASeborok Matthew @ 3442AJaworski Josephine Mrs 3444ASzarnacki Kiriwn J @ 3446ABarran Mary Mrs @ 3446APaszko Zigmont @ 3452AZarazinski Stanley @ 78 MONTANA - From 4120 Franklin rd to Bard way, 26th wd 14A Meldon Francis L @ Amos way intersects 18ANeff Edw L @ 19ANoel Frank A @ 22AJeppeuld Howard M 26ASolomon Jos E @ 27ARushneck Geo L @ intersects Grizella intersects 114AWeber Marion E Mrs @ 119AWacker Howard G @ 121ASpring Chris @ 122ACastler Ann S Mrs @ 127ABrugeman Robt G @ 131ASchafer Lawrence F @ 135ADobsonie Anthony A @ 141AYeah Josephine Mrs @ 145AMcClone Anthony R @ 149ADrake L Karl @ 201AGarcia Leo L @ 211ABoise Gerard J @ 215AHecks Franklin J @ 219ANoel John R @ 221AReger Robt G @ 517AKirner Clara @ Freda way ends 518AJohnson ends Fairbanks av ends (not open) Chase av begins (not open) 19 MONTCLAIR - From McCaslin rd to 1118 Greenfield av, 15th wd (Incorrectly numbered) begins 592ABeaver Wm C @ 600ACanter Abe A @ 604AUslander Clara @ 606ACastle Fred F @ 613AKratz John A @ 614ADixon John @ 615AJos @ 624ABurns Ralph M @ 620ABonadio Jos @ 618 No return 616ABrandy Corp ptrns 616ACassella Jas rear Bonadio Mary H Mrs 616AHanovitz Albert I @ 615ARogan John @ 621AScarpino Michl D @ 621AD'Amico Chas R @ 623AD'Amico Chas J @ 625ADemko John @ 627ADuane Harry J @ 629ARidge Thos B @ 630AEllis @ 631AHomer Francis M @ 633ABrown John H @ 634AAlm Mrs R @ 635AMusseltoer Eug @ 638ASculli Jos @ 640ASculli Bertha Mrs @ 6413AChen Andrew @ 642AMarrone Angeline @ 645 No return 646AStar Beauty Shop 646AStannmann Nicholas A @ 647AWannamaker Edwin J @ 648AWannamaker Edwin J @ 648AChen Andrew @ 649ARussell T @ 651ALentz Marcella Mrs @ 652ASwisher Leo M @ 653ATompas John @ 654 No return 655 Vacant 658ABorcaso Jos F @ 659AStaley Earl W @ 659ABrazin Jos R @ 659AMarrone Andrew @ On way begins 663ADoyle Thos @ 664AOlejniczak Walter A @ 665AFagan Lawrence @ 668AChen Andrew @ 669AStephans Michl J @ 669AKaiser Frank J gro 669APurcell Nellie Mrs @ 670APaulo Frank @ 670AD'Amico Chas R Mrs @ 700AOparrica John @ 704AOparrica John @ 705ABayer Chas E @ 706AValinski Jerome @ 707ASteinberg Nellie Mrs @ 708ASteinberg Sam @ 708AMontgomery Paul @ 709AKrupp Morris A @ 711ASteinberg Max @ 713ABell Harry @ 714AHeenzl Margt F Mrs @ 715AStraus Edw M @ 717AQuenzel Jas F @ 720AMcWilliams Elmer C @ 721AKatofsky Saml J @ 722AMonzelzue Jas @ 723ASmith Arth J @ 724AFerranola Jos A @ 724ASalvatore Peter T @ 724ASutton Jas F @ 724AKerlins Thos D

CONSTRUCTORS, Inc. GENERAL CONTRACTORS AND ENGINEERS - BUILDERS 2810 West Liberty Ave. Pittsburgh 16, Pa. Phone LOcust 3-2434

SYLVAN AVE 1956

ENGINEERING CO. SITE CONTRACTORS

FIELDBROOK 1-4444

3737 LIBRARY RD.

PGH. 34



- HIGHWAYS
- WATER, GAS LINES
- BUILDERS

SWEETBAY—Cont'd
 4426 Vargo Saml Jr
 4421 Backede John E
 4422 Valleo E B
 4442 Masterenko Paul
 4416 Kasko Paul
 rear 2 Thomas Mithl
 4408 Ferczak Michl
 4411 Ichenko John
 4412 Oberster Henry A
 1370 Sabol Ebert
 4452 Hardy Blanche Mrs
 A Ostrowski Jos S
 4462 Ostrowski Wm J

SWEETBRIAR — From 157 Grandview av to Olympia, 19th and 20th wds

128 Arose Wm E
 134 No return
 135 A Goe John A
 Ashcraft Fred B
 201 A Bates Laura
 202 A Prepelka John N
 203 A Herget Harry C
 204 A Hill John A
 206 A Stambrook Geo J
 carp
 207 A Hotchkiss Wm E
 208 A Martin Robt
 208 A Goe Jos A
 208 1/2 A Edwards Kenneth
 208 A Meyer Wm A
 210 A Ricketts Edw F
 210 1/2 A McCormick Francis B
 211 A Toney Edw J
 212 A Schmidt Carl B
 212 1/2 A Persinger Ralph
 213 No return
 214 A Tuttle Robt L
 214 1/2 A Bler Wilson P
 215 A Berkins Dorothy F Mrs
 216 A Gray Edw R
 216 1/2 Vacant
 217 A Wilkes Albert J
 218 A Delley Andrew J
 219 A Hingley Jas H
 223 A Golden Hubert C
 224 A Teckmeyer Herbert J
 225 A Miller Clayton
 226 A Miller Carl J
 227 A Jauch Fred W
 228 A Carmichael Wm T
 230 A Miller Alf J
 231 A Herforth Otto
 231 A Hindmarch Regis
 300 A Dibble John P
 300 A Campolungo Jas R
 307 A Kinslow Raymond
 308 A Miller Rosemarie Mrs
 309 A Goodwin Thos R
 310 A Weber Fred W
 311 A Delp Jas
 312 A McCaver Vivian Mrs
 A Roper Matthew
 Klein Wm C
 313 A DeHaas Robt J
 316 A Ziegler Clarence W
 A Brungess Wm M
 317 Vacant
 319 A Kuhl Harry F
 320 A Bazil Alex
 322 A Hunt Robt A
 323 A Snell Claude
 A Brown Jas
 326 A Lea Thos G
 327 A Ellison Ivan D
 328 A Hingley Jas H
 333 A Patton Oliver K
 335 A Sutton John J
 339 A Forrer Carl A
 342 A Morrison Robt J
 343 A Fisher John J
 344 A Gahler Chas F
 346 A Higgs Chas C
 347 A Kelb Ernest W
 349 A McQuinn Frank D
 351 A Patton Wm W
 353 A Zitter Helen Mrs
 398 A Collyer Ernest K
 A Ross Irma Mrs

Wool Intersects

400 A Rodenbaugh Millie Mrs
 401 A Stack Michl C Jr
 402 A Niness Donald G
 403 A Polts Russell D
 404 No return
 405 A Dida Orlando
 407 A Calabria Peter A
 407 1/2 A Bailey Stanley C
 409 A Raby Anthony M
 409 1/2 A Gallagher Robt
 411 A Zelnick Leonard F
 413 A Herman Milton
 415 A Weekley John J
 417 Vacant
 419 A Keller Helen P Mrs
 421 A Coghil Frank U Jr
 423 A Egers Josephine Mrs
 A Lacey John J
 425 A Egers Chas L
 426 A Christian Pauline Mrs
 427 A Langford Clair
 428 A Niness Perry W
 435 A Rapp Ellz W Mrs
 436 A Tighe John P
 440 A Nicholson Wm R
 441 A Hill Chas E Mrs
 442 A Shanley Benj F
 472 A Mudd Anna M Mrs
 474 A Hand Ernest H
 Virginia av intersects
 500 A Johnston Lucy L
 505 A Carter Anna M Mrs
 511 A Miller Harold A
 516 Key Kenneth
 525 A Schomburger Geo J
 528 Vacant

530 Conley Chas D
 540 A Kearns Albert H
 541 A Smith Wm G
 546 A Thomas Alex J
 549 A Plouse Preston S
 550 A Fisherty Jos F

Meta Intersects

SWINBURNE — From 3248 Dawson to 3901 2d av, 4th wd (Incorrectly numbered)
 3601 Manganis Nick
 A Durso John
 5 A Nicoli Frank
 27 A McFarland Jas
 3609 A Hopper Margt Mrs
 Holleran Margt Mrs
 Hopper John J ptr
 Parkview intersects
 Childs ends
 Frazier intersects

14 SWOPE — From Ravenna to 6205 Alder, 7th wd

210 A City Dept of Pub Wks
 A Vega Michl
 216 A Kennedy Mary A Mrs
 Stroud Wilbert J
 218 A Harold Richd D
 220 A Oliver Mathilda Mrs
 223 A Brown Ulysses
 224 A Hobson Harry
 225 A Bates Belle Mrs
 228 A Mull Elmer B
 230 Vacant
 232-38 A Sakerak Welding Service
 240 A Davidson M Jr
 242 A Vellar Geo
 244 A Farmer Saml
 246 A Tillman McKinley L
 248 A Moran John P

SYCAMORE E — From 2 64 son E to Shiloh, 18th and 19th wds

(Incorrectly numbered)

134 A Stachew Frank J
 A Vera Michl
 22 McCluskey John F
 24 A Reiland Richd B
 Davies Harold
 A Selzer Michl P
 43 A Mulroney Mary E Mrs
 45 A Finn Jas R
 201 Bentley Geneva
 A OLeary Edw H
 A Agosti Danl
 310 No return
 123 A Petrone Frank
 127 Wenta Wm J
 rear Neu Alois A
 Vinceliff ends
 129 A Rizzo Frank
 A Ceraso Donat A
 133 A Peplio Carmela Mrs
 135 A Prinzo Felix
 A Raybada Paul
 137 A Sederovich Anthony J
 A Kristan John J
 139 Stepp Margt Mrs
 141 A Petraglia Felix A
 142 A Bottorff Ione D
 A Frollini Orlando
 A Cook Cath Mrs
 439 A DeGroot Paul E R
 144 A Stiekman Wm S
 146 A Barton Wilfred C
 A Sciolano Dominic
 A Celio Salvatore
 147-48 A Washington Benefit Assn of Ally County
 148 A McKenna Walter G
 150 A Sisteck Elmer E
 151 A Klesel Anthony N
 152 A McGraw Wm J
 153 A Negro Nicholas
 Negro Jos A
 155 A Ceraso Jos F
 156 A Arnold Harry W
 157 Dear Edna Mrs
 158 A Petraglia Nicholas
 159 A Passang Frank A
 160 A Bruno Jos
 161 Sederovich Alex J
 A Petraglia Felix A
 162 A O'Rourke Jas R
 163 A Panella John
 164 A Pave Geo
 165 A Sacco Antoniette Mrs
 A Romano Jennie R Mrs
 A Farfan Jos
 166 Taldone Max
 167 No return
 170 A Newman Louise
 171 A Mahoney John P
 A Tommasino Nicholas
 A Petroli Dominic
 A Fisher Carl A
 Stevenson Violet M Mrs
 A Petroli Dominic
 1 A Petroli Jos A
 2 A Mason Mary C Mrs
 3 A Petroli Coletta Mrs
 7 A Campbell Mabel Mrs
 A Pettis Florence M Mrs
 5 A Tallian Am Club
 S A Brune
 A Geller Raymond
 A Brune Jas A
 9 A Petroli Frank A
 10 A Pappo Jos A
 11 Wetzel Jos
 15 A Hartland Wm
 12 A Klinge Ernest H
 W Sycamore begins

SYCAMORE W — From Shiloh to Wyoia
 Shiloh intersects
 101 A Hadfield Olive M
 103 A Stephenson Brevard
 105 A Softel Geo H
 107 A Sweetser Edw W
 109 A Lipps Anton W
 112 Mt Washington Baptist Church
 114 Vacant
 115 A Decker Walter W
 119 A Wall Donald L
 1 A Lanner Otto L
 121 Lorman Otto L
 123 Gloecker Fred
 124 Mt Washington Meth Church
 125 A Briskett Richd
 126 A Buono John R Rev
 127 A Freeth Geo D
 A Beardon Danl F
 A Moran Michl
 128 A Criswell Anna M Mrs
 129 A Clement Herman F
 mus tchr
 130 A Read Norman C
 131-33 Wellington Apts
 1 A Time Wm M
 2 A Henninger Howard E
 3 A Fraser Mary C Mrs
 4 A Reynolds Lulu Mrs
 5 A Irving Wm E
 6 A Schmidt Susan W Mrs
 7 A Glasser Donald W
 return
 9 A Howard Jerry
 10 A McDowell Chas
 11 A Ingram Cath
 12 A Fallow Jos J
 13 A Menefee Garnett
 134 A Brickley Michl J
 136 A Bundy Jas G
 138 A Carr John C Mrs
 Maple tree intersects

65 SYCAMORE W — From Shiloh to Wyoia

208 A Peters Clyde L
 209 A Carr Jos J
 209 A South Hills Tailoring
 209 1/2 No return
 210 Church of the Nazarene
 211 A Schenck Anna E
 215 A Woslowsky Lena
 216 O'Hara Stella Mrs
 A Brickley Donald P Rev
 217 A Lawlor Myrtle Mrs
 218 A Manfredi Germano J
 219 A Schenck Anna E
 220 A Platocato Albert J
 221 A Moore David H
 222 Vacant
 223 A Rogie Wilfred C
 224 A Downs Fredk P
 225 A Corradetti Veronica
 226 A Benzo Angelo
 227 A Metzger Anna M Mrs
 A Squires Jack A
 228 A Pinobona Carmelo
 229 A Schenck Henry R
 230 A Milano Delfina Mrs
 231 A Buskirk Florence G
 232 Vacant
 233 A Oederer Jos P
 234 A Szwik John S
 A Zawodnick Francis F
 235 A Curtis Wm A
 A Wilson John H
 236 A Hill Brunhard Mrs
 238 A DiPerna Francis C
 239 A Banaszak Sylvester J
 240 A DiPerna Jos T
 241 A Haduch Stanley
 A Karsavage intersects
 300 A Apperson Ralph A gro
 301 A Pisarceta Fred J beer distr

302 A Griffin Milton D

303 A Charlier Emily Mrs
 A Davis Patk J
 305 A Pesaretta Michl J
 306 A Griffin Homer M
 308 A Feeley Robt M
 310 A Boyd Nevln S
 1 A Pisarceta Rabiele
 1 A Pisarceta Fred J
 311 A Delaney Lucy A
 313 A Brill Cath M
 314 A Burt Gezude M
 rear Boucher Chas
 315 A Burke Lester F
 317 A Geffler F Robt Jr
 318 A Baker Mabel I
 A Baker Thos R
 320 A Clemens Myrtle
 A Brown John
 A Hamlin David G
 322 A Carroll Robt H
 324 A Friedrich Molly T
 Bertha intersects
 Ulysses intersects
 407 Malloy Leona
 506 A Nieder Amrose A
 Meridan intersects
 1215 A Thomas Geo M
 A Neider intersects
 1316 A Greatish Mary I
 A Sughrue Ellen P Mrs
 1317 Vourron Aug R
 A Archer Frank M
 1318 A Angelo Saml Jr
 1320 A Stolz Edith Mrs
 1321 A Richter Eleanor Mrs
 1322 A Weber Emma Mrs
 A Ryan Danl O
 1324 A King John H
 1325 A Weitz Jos
 1328 A DeBorson Louis
 Plymouth intersects
 1400 A Reynolds Arth J

1401 A Tarr Morgan L
 A Tarr Richd L
 1402 A Pouch Jos J
 1403 A Benimore Raymond A
 1419 A Murphy Edw M
 Sweetbriar intersects
 1509 A Williams John A

18 SYLVAN AV — From opp Sylvan av bridge to 201 Hazelwood av, 15th wd

(Incorrectly numbered)
 9 A Sedlak Michl
 11 A Perrock Anna M Mrs
 13 No return
 15 A Lipchik Mary Mrs
 19 A Gvones John B
 21 A Matecko Julius Mrs

Waldeck begins

4120 No return
 4122 Vacant
 4400 A Trammell Mildred
 4401 A Rhee Luther
 4418 A Johnson Henry J
 Home Rule begins

21 Monongahela begins

4470 A Burns Anna Mrs
 A Burns Thos F
 4486 A Weldon Mattie G Mrs
 4487 A Givens Wm Mck
 4490 Steele John
 A Haley John W
 A Malone Danl
 4492 A Freese Wm
 4500 Henderson Jeannette Mrs
 A Joyce Barbara L Mrs
 4500 1/2 A Edwards Leon
 4502 A Lewis Augustine Mrs
 4504 Jackson Jos W
 A Malone Danl
 Collins John H
 4508 Williams Willie
 4510 A Johns Leo R
 4512 A Cooper Dorance A
 4519 Vacant
 4521 A Gilliam Jas
 4529 A Viviano Dominic
 4531 A Dillard Shadrack
 4533 A Zallars Oliver T
 4541 A Sapp Hattie Mrs
 4542 A Gore Henry
 4608 A Karyl Jos N
 4610 A Stewart Irwin W
 4612 A Torney Francis P
 4614 A Horgan Hannah Mrs
 4616 A Bodenheimer John L
 4618 A Stewart John
 Kistler Jos C
 4628 A Baker Herbert C
 4630 A Goldman Albert
 4632 A Smith Leonard
 4634 A Griskey Albert C
 4638 A Reed Malcolm J
 4637 A Samuel Leonard
 A Davis Melvin
 Owens Dolores Mrs
 4638 A Sluzanski Jos A
 Williams Roger
 4640 A Payton John C
 4641 A Austin Chester B
 4642 A Manning Walter
 4644 A Nolan Smith
 4645 A Burtoft Wm
 4646 A Gall Andrew
 4647 A Viviano Frank
 4648 A Roberts Frank
 4650 A Liezbinski Henry
 4652 A Austin Jos
 4653 A Roberts Frank
 4654 A Doyle John J
 4662 A Chilcote Arth D
 4664 A Wiley Ludweld D
 4666 A Goseley Wm R
 4668 A Clark Chas J H
 4670 A Ward Wm J
 4672 Vacant
 Berwick intersects

4700 A Knapper Wm

A Taldone Robt V
 4702 A Pastor Wm A
 4703 A Tracy Anna Mrs
 A Tatrai Steph J
 A Tatrai Rudolph L
 4705 A Rakaczky Frank
 4706 A Jasko Wm F
 4708 A Munhall Walter F
 4710 A Dabrowski S Andrew
 4711 A Colin Louis
 4712 A Weber Allen K
 4714 A Edwards Walter
 4715 A Roda Frank
 A Roda Anthony
 A Bullis Chas L
 4717 A VanSickel Howard C
 4719 A Shaffer Anna M Mrs
 4721 Eeres Steph
 A Nisbet Frank W
 4722 A Joyce Anna M
 4723 A Moore Ellis R
 4725 A Gailis Andrew
 4726 A Lawrence Jas J
 4727 Bower Albert E
 A Archer Frank
 A Adkins John
 4728 A Ducker Mary A Mrs
 4730 A Harvey Wm
 A Crowl Albert F
 4736 A Ajok Jos S
 4737 A Sacco Felix A
 4738 A Payne Jos E Mrs
 Lyons Paul G
 4739 Gladstone Jr High Sch (side ent)

4740 A Pearson John H
 4742 No return
 4748 First Hungarian Luth Church of Pgh (side ent)

57 SYLVANIA AV — From Begston av to 600 Beltzhoover av, 18th wd

4 A Daniels John
 5 A Lewis Mathew
 6 A Morrell Andrew J
 7 A Moore Randolph E
 8 A Culbertson Luther
 8 A Morrell Leo J
 9 A Mazzoleni Anata Mrs
 12 A Malcarne Oreste
 14 A Austin Harold
 15 A Gaetano Thos N
 17 A Sullivan Harry R
 18 A Adams John A
 20 A Osborne Aaron
 24 A Atwater Martha H Mrs
 26 A Woods Thos E
 28 A Jones Beatrice Mrs
 29 A Northern Italian Independent League
 32 A Miller Henry
 35 A Buzzard Dora E Mrs
 37 A Thomas Luther B
 38 A Smith Elz Mrs
 40 A Walker Wm F
 41 A Vicelli Alex V
 42 A Dorsey Leon
 43 A Lane Wm H
 46 A Bunch Jos
 48 A Jakobe Frank
 50 A Broekste John W
 52 A Hobson Ulysses J
 A Brooks Jas H
 56 A Estes Luther
 58 A Satter Bryant
 A Satter Carl M
 61 A Guth Carl V
 62 A Hester Gus
 63 A Jordan Nathl J Rev
 63 Vacant
 64 A Johnson Viola Mrs
 65 A Walker Walter E
 rear A Sanders Harrison S
 66 A Jones Grady W
 67 A Wallace Percy C
 68 A Miller Alvin L
 69 A Tucker Mollie Mrs
 A Thompson Wm
 70 A Duncas Chas T Jr
 A Raiford Alf
 Roberts Arth
 A Storms J Walker Rev
 71 A Strother Andrew D
 A Austin John H
 73 A Sager Sidney W
 74 A Jones John G
 75 A Baines Finley G
 76 A Hill Jos
 77 A Caldwell Saml M
 78 A Walker Wm
 White Albert
 79 A Reid Mary E
 80 A Baldwin
 81 A Kendic Chas J
 82 A Brown Geo W
 83 A Campbell Jas
 A Morris Frank
 84 A Allen Sidney Jr
 85 A Smith Elz Mrs
 86 A Tyler Raymond D
 87 A Thompson Edw R
 A Mason Geo
 88 A Miller Lydia F
 A Crosby Otis
 91 A Ivory Wm L
 92 A Wambler & Kury gro and meats
 A Fletcher Saml
 Mantooth intersects

100 St Paul's AME Church

108 A Mason Abr L
 110 No return
 112 A Baker Edw E
 114 A Greenwood Anna Mrs
 116 A Lawrence Edw
 A Betty's Beauty Salon
 Slade Wm barber
 120 A Sanford Pharmacy
 Belmont av intersects
 200 Washington Leroy A
 202 A Bright Arth C
 204 A Trussell Jas E
 206 A Rose Robt Jr
 208 A Trent John P
 210 A Baldwin Drew
 213 A Saunders Albert S
 214 A Loggins Edw M
 216 A Dorcas Lewis B Jr
 217 A Jones Wm S
 218 A Weber Geo W Jr
 219 A Patterson Wm J
 222 A Simmons Daisy Mrs
 223 A Moore Ellis R
 224 A Wolny Walter W
 A Wolny Leo H
 225 A Monroe Clarence W
 226 A Tucker Frank
 228 A Stanger Alice E Mrs
 A Clark Harry R
 231 A Waters Azaria Mrs
 233 A Brady Emma Mrs
 234 A Kennan Wm
 235 A Robinson Bessie G
 A Monahan Edw ptr
 236 A Fisher Chas H
 A Gorman Thos E
 237 A Williamson J Harvey

Phone: LOcust 1-1151

J. PORCO

433-435 McNeilly Road Pittsburgh 26, Pa.

FURS AND FASHIONS WE OWN OUR OWN COLD STORAGE VAULTS



TULLYMET ST 1956

Specializing in REAL ESTATE in PETERS TWP. — WASHINGTON COUNTY

DONALDSON'S CROSSROADS, ROUTE 19 SOUTH R. D. 2, CANONSBURG, PA.

PHONES: **Fieldbrook 1-7774**
McMurray 1111

TRENT—Contd

- 137A Giles Ruby Mrs Williams Arth
- 138 No return
- 139 Holmes Jas @
- 141 Carson Fred @

TRETOW—From 330 Bothwell

- 3100A Osella Paul @
- 3101A Adams John L
- 3101A Borkovich Nick A @
- 3103A O'Hanlon Chas @
- 34 Davis Frank H @
- 36A McManis John P @
- 46A Fusiina Wm A @
- 3107 No return
- 3109 White J Wesley @
- 42A Martin John W @
- 3112A Solari John B @
- 44A Cochran Louisa M @
- 46A Schnepp Milton H @
- 48A Lechner Jos H @
- 50A Zeller Kenneth N @
- 52A Kretz Wm C @
- 54A Youkers Jacob @ carp
- 56A Daker Isaac N @

TREVANION — From head of

- 1200A Ferguson John C @
- 1201A Smith Frank E @
- 1202A McGowan Kenneth J @
- 1203A Raligh Jas B @
- 1205 Drake Jas W @
- 1207A McDonald Kathleen A @
- 1208A McCormick Lawrence B @
- 1211A Jamison Meta E Mrs @
- 1212A Lord John W @
- 1213A Gabel Jos L @
- 1216A Elliott Arnold R @
- 1217A Abatino Wm J @
- 1220A McVeigh John @
- 1221A Sherman Chas Z @
- 1223A Paul Wm C @
- 1224A Frowan Chas T @
- 1225A Nicholson Milton E @
- 1227A Keener Wilson R @
- 1228A Littlewood Chas H @
- 1229A Miniculan John @
- 1241A Alexander Frank C @
- 1247A Malczak Anthony F @
- 1251A Farmer John G @
- 1265 Riley Robt M @

TRIANA (formerly Taylor av)

- 1319A Clydesdale Wm A @
- 1321A Wilson Marshall P @
- 1327 Vacant
- 1401 No return
- 1403A Wegerich Emil S @
- 1414 Vacant
- 1409A Norris John W @
- 1411A McCensky Mary Mrs @
- 1413 Vacant
- 1414 Vacant
- 1420A Schlegel Chris F @
- 1421A Blahut John @

TRINITY — From Farmington

- 1501 No return
- 1502A Hoffmeister Jess A @
- 1504A Beckal Harry
- 1505A Huber Russell @
- 1508A Santoro Anthony @
- 1510A Palmer Jos F @
- 1515A Jackson Jay E @
- 1519A Dewitt Jas W @
- 1522A Redman Theo M @
- 1523A Segal Harold @
- 1524A Barrow Robt J @
- 1526A Brown Paul F @
- 1527A Marcus Ruben @
- 1528 No return
- 1531A Kluchman Edwin T @
- 1532A Fullerton Albert J @
- 1535A Solomon Philip @
- 1536A Waller Mervin @
- 1539A Genstein Jos @
- 1540A Crozier Ben J @
- 1543A Kramer Edw @
- 1544A Price Marie E Mrs @
- 1548A Spiegel Saul @
- 1547A Pops John @
- 1548A Ortman Fred L @
- 1551 Berman Isadore B @
- 1552A Siegel David A @
- 1553A Gluhman W Ralph @
- 1557A Leventon Hyman @
- 1561A Hoffman Harry @
- 1565A Baker Thomas R @
- 1600A Stitt John M @
- 1601A Harris Herman @
- 1604A Sack Geo F @
- 1608A Israel Ludwig @
- 1613A Lubetsky Carl @
- 1619A Schwartz Bert S @
- 1620A Simpson Jesse W @
- 1621A Szwartz Nicholas R @
- 1624A Arthur Hugh S @
- 1626A Guilla Domenic @
- 1627A Lesniak I Louis @
- 1628A Komstein Edw @

- 1630A Besterman Anna M @
- 1631A Persky Max @
- 1633A LeDonne Frank M @
- 1634A Kirsch John P Jr
- 1635A Miller Harry F @
- 1636A Meritzer Manuel Jr @
- 1637A Kessler Theo @
- 1641A Wojcikowski Julian A
- 1643A Novogradac Edw S @
- 1645 Vacant
- 1653A Horovitz Jos @
- 1700A Colton Bernard R @
- 1701A Wissel Chas J @
- 1704A Colton Wm L @
- 1707A Diehl Jacob H @
- 1708A O'Connor Edw G @
- 1710A D'Amata Anthony @
- 1713A Kramm Herman J @
- 1716 Belschner Raymond @
- 1717A Maller Walter R @
- 1721A Lovell Sanford @
- 1722A Burzycki Thos @
- 1725A Berry Saml R @
- 1729A Fasisto Anthony V @
- 1730A Varraso Robt R @

TRIPOLI — From 1000 Cedar

- 409 Vacant
- 411A Gebauer Louis H @
- 413A Banks Mildred
- 414A Millman Wm P Jr @
- 416A Ritter Ernest C @
- 417-19 Park Manor Apts
- 2 Craven Marie
- 3 McGuire Hazel
- 4 McEntee Edna
- 5A Pillingham Thos M
- 6A Stetefeldt Geo J
- 7A Fritsch J
- 8A Scanlon Coleman F
- 9 No return
- 10 No return
- 11 Vacant
- 12A Munro June Mrs
- 418A Simon Eug D
- 419A Bittsley Mary Mrs @
- 420-22 Cavanaugh Wm
- 421A Lee Robt E
- 421A Miller Henry J
- 424A Moran Cath Mrs
- 425A Krause Jennie Mrs @

TRIPOLI — From 1000 Cedar

- 500-30A Lattimer Jr High Sch
- 507-09A Altman's Cash Feed Store
- 511A DiDomenico Jennie @
- 513 Vacant
- 515A Grossman Grace Mrs
- 517 Lang Otto
- 519A Hanzel Eilz @
- 521 DeMar Frank @
- 527A Taylor Warren
- 529 Volk Geo
- 531 Davies Amelia Mrs
- 532-38 Lattimer High School Playground
- 533A Cox Harry L @
- 535 Kuntz Geo J
- 537A Frankovich Thos
- 537A Bassick's Food Market
- 537A Bassick Mary F Wm @
- 604-20 Troy Lumber Co (yrs)
- 605 Joney Theresa Mrs
- 607A Neel Albert J
- 607A Reeder Elmer C @
- 609 Cuntch Mark R @
- 611A Kettler Jos @
- 612A Weiner Rose Mrs
- 613A Smith Adolph
- 613A Heeg Harry Ins and notary
- 615A Szybanys John J @
- 616A Kisko John A
- 617A Markos Steph @
- 619A McMillan Wm @
- 621A Wey Blanche B Mrs @
- 622A Moore Frances Mrs
- 623A Snyder Anthony E @
- 623A Henderson Harry E @
- 624A Walbel Raymond @
- 625A Hinkel Marie E
- 625A Painter Geo
- 700A Franklin Bon Premium
- 702A Beck Ida @
- 704A Rober John M @
- 705A Blahut Martha Mrs
- 705A Kakipoulos Savas @
- 706A Cohn Robert N
- 707A Riggas Michl @

708A Bondell Margt H Mrs @

- 4Riggs Weir W
- Gerst way intersects
- 711 Vacant
- 712A Coutter Pearl I Mrs
- 714A Hard Sadie Mrs
- 715A Stump's Garage auto
- 716A Beck Alex G @
- 717A Welter Carrie E Mrs @
- 718A Bias Edw J
- 720 Selbert John W
- 722A Standfast Chas @
- 722A Standfast gros and meats
- 722A Weller Albert B @
- 805A Acme Supply Co
- 807-11 Menzel Sarah Mrs
- 810A Gindice Harry D
- 815A Joestlein Chas E
- 814 Hnatow Dimitri
- 816 Hnatow Mrs
- 817 No return
- 818A Miller Henry G @
- 821 Burns Geo W
- 821A Murray Bertha Mrs
- 822A Everich Edw @
- 823A Shafer Robt J
- 824A Oneyver Chas @
- 824A Hausman Mildred @
- 824A Bauer Walter H @
- 825A Rager Roy L
- 829A Thomas Olga @
- 831A Schneider Annulla Mrs @
- 832A Hartman Anna Mrs
- 832A Latesic Jos @
- 833A Stephan Gustave
- 834A Seliz Ellis R Mrs @
- 834A Krieger Rudolph J @
- 834A Ventresca Edith H Mrs
- 835A Tuchscher Mamie O @
- 836A Hofferle Julia Mrs @
- 837A Hoek Wm R @
- 838A Schoopner Jas B
- 839A Coleman Marshall
- 839A Funder Jos A @
- 840A Schoenig W Donald
- 841A Kampas Louis H @
- 842A Weaver Anna Mrs
- 842A New Code Electric Co
- 843A Platt Raymond M @
- 844 Krieger Ambrose E
- 844 Cassidy Anna Mrs
- 845A Parson Albert
- 846A Koundas Mrs
- 847A Wishe Margt Mrs @
- 848A Fisher Lamont C
- 849A Giammatini Romolo @
- 849A Krieger Gilbert J
- 849 McHugh Mary Mrs
- 849A Lacher Gustave J @
- 849A Moulis Mrs
- 850A Ryan Robt A @
- 851 Senkler Geo
- 852A Puffer Frank B
- 853A Demko Steve A
- 854 No return
- 855A Seitz Wm @
- 855A Erdencpreis Helen Mrs
- 857A Frauljac Jos J @

833A Stephan Gustave

- 857A Frauljac Jos J @
- 858A Herbster Geo F @
- 858A Maxton J Edw Jr @
- 864A Valentino Jos @
- 865A Graham Ralph E @
- 867A Rosst Geo H @
- 870A Kinkadee Alf J @
- 901A Dickson Florence B @
- 902A Petraglia Frank A @
- 906 DeBianco Aldo A @
- 907A DeCezvinsky Stanley F @
- 910A Ebeling Harry E @
- 911A Bar Rebecca Mrs @
- 916A Bellin Wm C @
- 918A Peter Franklin F @
- 923A Johnson Millard B @
- 927A DeSant Vincent S @
- 928A Kennedy John J @
- 937A Bianco John M @
- 941A Wesserman Morris @
- 947A Ackerman Jos L @
- 948A Guth Donald E
- 952A Liberati Edw @

TROPICAL AV — From property

- 804A Thornton Paul W @
- 813A Jones Robt H @
- 830A DeSant Vincent S @
- 834A Mazzel Jos D @
- 838A Taylor Ralph J @
- 842A Buzynski Jos @
- 845 Buzynski Walter @
- 846A Hlivilk Alex @
- 848A Walker Calvin H @
- 854A Kennedy Robt J @
- 855A Fechter Leonard F @
- 858A Herbster Geo F @
- 864A Valentino Jos @
- 865A Graham Ralph E @
- 867A Rosst Geo H @
- 870A Kinkadee Alf J @
- 901A Dickson Florence B @
- 902A Petraglia Frank A @
- 906 DeBianco Aldo A @
- 907A DeCezvinsky Stanley F @
- 910A Ebeling Harry E @
- 911A Bar Rebecca Mrs @
- 916A Bellin Wm C @
- 918A Peter Franklin F @
- 923A Johnson Millard B @
- 927A DeSant Vincent S @
- 928A Kennedy John J @
- 937A Bianco John M @
- 941A Wesserman Morris @
- 947A Ackerman Jos L @
- 948A Guth Donald E
- 952A Liberati Edw @

TROY HILL ROAD—From 1100

- 1100-24 Vacant
- 1115A Sestrich Anton O @
- 1119 Bauer Jos T
- 1125A Bodic Amella Mrs @
- 1125A Schubert Carl J
- 1126A Komick Thos I
- 1126A Jankowski Jos A
- 1127 Humlan Mary Mrs
- 1128A Delac Anthony
- 1128A Dergance Michl @
- 1129 Maros Jas N @
- 1130A Vlakancic Anthony N
- 1131A Azlinger Frank M
- 1132A Wankowsky Jos A
- 1132A Zivick Frank M @ prnter
- 1136A Jedlicka Louis R
- 1136A Sladic Barbara Mrs @

955A Rufft Jean C Mrs @

- 956A Tomassetti Albert A @
- 963A Beuter Edw W @
- 964A LaGuardia Angelo M @
- 965A Carey John J @
- 969A Root Wallace E @
- 973A Slain Hernan
- 974A Slain Jos @
- 977A Lorenz Euy J @
- 983A Lorenzi Valerio V @
- 987A Michaels John T @
- 1007A Mungal Aug J @
- 1011A Penlock Henry
- 1017A Abplanalp John C @
- 1023A Dufry Paul A @
- 1028A Holmes John K @
- 1100A Cavley Danl @
- 1103A Norwicke S Right @
- 1108A Gaetano Vincent D @
- 1104A Paek Walter J @
- 1109A Diaz Edw F @
- 1108A Gaetano Vincent D @
- 1112A Killingsmith Henry B @
- 1114A Daniele Vincent F @
- 1115A Pietro Larry R @
- 1117A Piacadolo Danl J @
- 1120A Cerninara Ralph J @
- 1121A DeMarco Saml @
- 1123A Gaetano Vincent @
- 1124A Zacharoulous Louis G
- 1125A Kuchl Mrs @
- 1128A Spak Stanley T @
- 1134A Hobbins John D @
- 1135A Lang Chester D @
- 1136A John Rudolph N @

TROST AV — South from 41

- 1100A Hartman Dora Mrs @
- 1108A Eicheberger Wm H
- 1120 Vacant
- 1123A Bracken Elmer E @
- 1124A Kechl Marie C Mrs @
- 1132A Brundtone Theo J @
- 1134A Dietz Wm S @
- 1134A O'Connor Thos J @
- 1134A Hager Geo L @
- 1134A Marino Angelo F @
- 1134A DiLillo Danl F @
- 1134A Templeton Thos H @
- 1134A Kears Albert E @
- 1134A Scovino Albert A @
- 1134A Rosa Rosa Mrs @
- 1134A Simon Albert A @
- 1134A Fisher Emma E @
- 1134A Laffey Leo P @
- 1134A Tarral Steph J @
- 1134A Whitaker Geo J @
- 1134A Kiefer Gao H @
- 1134A Dillon Leo E
- 1134A Votilla John A @
- 1134A Crouch Geo L @
- 1134A Palak Jos B @
- 1134A DiLillo Frank R @
- 1134A Avey Clayton A
- 1134A Perous Francis
- 1134A Sherred Stanley F
- 1134A Shimp Chas D @
- 1134A Katcha Michl J @
- 1134A Goleblewski Jos S @
- 1134A Reil Wm @
- 1134A Kalika Nicholas @
- 1134A Anthony G @
- 1134A Mathers Thos C @
- 1134A Haag Lloyd R Rev @
- 1134A Dent Rose E Mrs @
- 1134A Martucci Patsy @
- 1134A Mullins Bryan @
- 1134A Shimp David H @
- 1134A Szwacz Jacob @
- 1134A Murray Jos R @

TROWBRIDGE — From 5226

- 1214A O'Connor Thos J @
- 1215A Hager Geo L @
- 1216A Marino Angelo F @
- 1217A DiLillo Danl F @
- 1218A Templeton Thos H @
- 1218A Kears Albert E @
- 1218A Scovino Albert A @
- 1218A Rosa Rosa Mrs @
- 1218A Simon Albert A @
- 1218A Fisher Emma E @
- 1218A Laffey Leo P @
- 1218A Tarral Steph J @
- 1218A Whitaker Geo J @
- 1218A Kiefer Gao H @
- 1218A Dillon Leo E
- 1218A Votilla John A @
- 1218A Crouch Geo L @
- 1218A Palak Jos B @
- 1218A DiLillo Frank R @
- 1218A Avey Clayton A
- 1218A Perous Francis
- 1218A Sherred Stanley F
- 1218A Shimp Chas D @
- 1218A Katcha Michl J @
- 1218A Goleblewski Jos S @
- 1218A Reil Wm @
- 1218A Kalika Nicholas @
- 1218A Anthony G @
- 1218A Mathers Thos C @
- 1218A Haag Lloyd R Rev @
- 1218A Dent Rose E Mrs @
- 1218A Martucci Patsy @
- 1218A Mullins Bryan @
- 1218A Shimp David H @
- 1218A Szwacz Jacob @
- 1218A Murray Jos R @

TRUO PLACE — From 1812

- 4610A Roche Margt Mrs @
- 4612A White H Mrs @
- 4614A Dreihold Robt P @
- 4616A Rosinski Walter E @

TRY—From Monongahela River

- 101A Glick Iron & Metal Co
- 101A Glick Iron & Metal Co

TUCKER—From Adelph to Cam-

- 123A Alfons Thos @

TULLYMET—From 4601 2d av

- 203A Carr Barry @
- 203A Nagy Ste @
- 209A Cunningham Cubit Co Rev

WADDELL, BRAND & COMPANY, Inc.

PENSION PLANS
PROFIT SHARING PLANS
SPLIT-DOLLAR PLAN
PARTNERSHIP AND STOCK PURCHASE PLANS

Koppers Building, Pittsburgh 19
COurt 1-5842

KEY MAN INSURANCE
ALL GROUP COVERAGES
SALARY ALLOTMENT PLANS
DEFERRED COMPENSATION PLANS

CHANCE WAY 1951

LIBERTY AVE.

CENTRE AV—Contd
5722A Coca-Cola Bottling Co of Penna
5727A Connolly Mabel E Mrs
5731 Swan Apts
1A Hart John F
2A Schwartz Harry M
3A Harrington Margt C
4A Cohen Howard A
5 No return
6A Heller Danl B
7 Eople Jas L
8A Jesselk Frances K Mrs dentist
9A Campbell Thos L
10 No return
11A Montague Wm T
12 No return
Street continued
5735A Paicquadino Angelo A
5739 Shearer Howard J
5741A Karling Hattie Mrs
5745 No return
5745 Barton Richd D
5803A Display Studios Inc
5807 No return
5811-17 Sterling Motors Corp
5820A Gunn Pontiac Inc
5829A Steeb Edw J
5845 Yale & Towne Mfg Co
5847A Lee Tira & Rubber Co of New York Inc
5849-51 Vacant
5850A Papercraft Corp
5859A Haugh & Keenan Stge & Trans Co
5882 Hahn Furn Co (whse) Euclid av S ends
5900A Pgh Auto Spring Co
5901 Deiker
A Abbey Art Galleries Langharst Kenneth L
5902-18 Berger Supply Co (whse)
5903 Watrous Raymond E
5915A Big Lot The used cars
A Steel City Motors Inc used cars
5920-32A Berger Furnace Mfg
A Berger Supply Co
A Berger Insulation Co
5934A Painter Edw S
5950A McKelvey Motor Sales
Beatty S ends
Trade way ends
5972-74A Grand Union Co tea
5976A Orr Inc whol refrig sups
5978-80A Keystone Havertord Co Inc whol sporting eq
5979 Willis Motor Co Inc used cat lot
5982-84A McAfee Co bakers supplies
5985-89A Willis Motor Co Inc
5985 Vacant
5988A Automotive Parts Co whol
5990A Kara's Cafe
5991 Willis Bldg
Rooms:
201A Associated Retail Gasoline Dirs of Ally County Inc
Service Sta News
A Savage Arms Corp ice cream cabs
A Hutchinson John E mtrs agt
202A Mayflower Sis Co household appliances
203A Taylor J M & Co auto appraisers
204A Pa Ultraviolet Co sterilamps
A Bauman Cooke Co ins
A Pgh Ply-Rite Co contrs
206A Baldwin Jas M contr
207-09A Roberts Chas archt
208A Reynolds & Reynolds prints
210-12A Carnation Co canned milk
Street continued
5993A Centre Cafe
5994A Sons of Columbus Council 7
5995A O'Connell John
Harris Delmer C
5996A Book Gen H real est
A Blythe Frank P real est
5997-99 Bell Tel Co of Pa (side ent)
5998A Camera Radio Serv elec appliances
Highland av S intersects
6000A Stevenson Chislett Inc gros and meats
6000-04A Stevenson Bldg (For offices see 141-43 Highland av S)
6001-05A Kelly-Wood Real Estate Co
6004A Duquesne Light Co
6006A Lloyd Real Estate Co

6007 Wallace Bldg
Rooms:
201-02A Automotive Maintenance Industries Inc
A Ley Geo A (fo)
A Western Penna Motor Carriers Assn
203A Endl Anton mus tchr
Kaleis Otto mus tchr
204A Black Chas M acct
A Fort Pitt Exterminators
206 Vetter Herman
207A Richter F Garrett mtrs agt
208A Litow Abr mus tchr
209A Heider Ethel D Mrs
210 No return
211A Clark Sadie E Mrs
212A Weber Mary E drsmkr
213 Garland Jos W
214A McCorkle Alice H Mrs
215A MacKenzie Mae
216A Terry Lillian
217 Hamer Clarice M
218A Vowinkel Frank F
219A Mellor Mary E K
220A Lange Wm J phys
221-22A Latz Betty Mrs masseuse
223-24A MacKenzie Mae mus tchr
225A Kelly J Wallace
226A Dick Charity C Mrs
227A Marron Ann
301A French Anne K Mrs
302A Graham Bert
303A Deane Gray S Mrs
304A Manson Edna M Mrs
305A Chinery Fannis L
306A Ashton Ethel
49A Eustace Emma M
308A Eisingart Bertha C
309A Sterling Robt H
310A Jager Frank
311A Ewen Sophie K
312A Smith Robt R
313A Hartwig Marie A
314A McCarthy Annie F
4A Weidner Ellen
315A Herberster Geo F
316A Smeltzer Clara W
317-18A McKinney Mattie Mrs
320A Graham Bert
321A Johnston Harry C
325A Rude Eliz C
40A Weaver Chas R
Street continued
6008A Graham Gladys ladies' apparel
6009A Kelly-Wood Ins Agcy
A McCaskey Gray Co ins
6010A Totten C L Co real est
A Miller Kay Beauty Salon
A Miller Fredk
6011 Henry's beauty shop
6012A Schirra's Bar Lounge
6013-15A Rex Restr
6014A DeWalt Walter J dietetic foods
6016A Paul & Louis beauty shop
A Reuter Paul H
6017A Liberty Electric Co
6018A Henne Rudolph G jwr
6019A Seruset D H Co Inc dyers and cinrs
6020A Jonas Studio photoqs
A Sherman J Leo real est and ins
A Sheran John F notary Sheridan sq ends
6022A Union Wall Paper & Paint Co
6024-26A Hut Bar & Grill
6028A Wicker Shops The furn
6028-32 Kuhn Bldg
6030A Lang Agency ins
A Fidelity Mut Casualty Co
A Lantz Real Estate Co
A Wehner Alphonse P tailor
A Newell P W Co mtrs agts
6032A St Philip Cocktail Bar Shakespeare begins
6100A Rigby Jos P alderman
A McNamara Thos J constable
6104A Ames Valet Shop clo cins
6106A Sovash F A Real Estate Co
6110A Weinberger Meyer E optometrist
6112A Armor Co plmb & htg sup
6116A Microfilm Corp of Pa
6118A Soper R N Co elec appliances
6120A Fave Shop The gifts
6122A Osche Germaine A mnr
6124 Penn Centre Bldg
Rooms:
201A East Liberty Shopping News Inc
202A US Army & Air Force Recruiting Sta
203A Franklin Lite Ins Co
A Herer-Conti Agcy ins

Penn Centre Bldg—Contd
204-06A Personal Finance Co of East Liberty
A Personal Consumers Discount Co
207A Reads & Co Inc contrs
208 Vacant
209A Leazer Harry C Co steel fast
210 Art Studio
211A Inter-Communication & Sound Dictograph Products Inc
213A Loyola Belle Friendship Contact Center
214A Cudahy Packing Co (cleanser dept)
215-18 Microfilm Corp of Penna (side ent)
218 Jehovah's Witnesses
Street continued
6126A Sun Drug Co (side ent)
CENTURY AV—North from McBride av to Northhill, 31st wd
W Way intersects
5515A Mohrbach Walter J
5607A Abels Jas R
5610 Maybury Robt C
5707A Obinger John A
A McCabe Mary
5721A McElhinny John B trucking
5727A McElhinny Benj
5739A Chorey John
5741A McElhinny Louis V
5823A Schaefer Magie ends Orchard ends Placid ends Northhill ends
CEREDY WAY—From property line to Eckert, 27th wd
Ontario intersects
Doer intersects
A Paoli intersects
Ketchum intersects
32 Wheeler Isaac
34 Czura Anna Mrs
36 Cenosky Rose Mrs
38 Kind Elna
40A Gontz Susan Mrs
42 Kazelisky Mary Mrs
44 Grendas John
46A Bonner Henry
48A Jacobs Ann S
50 Grier Virginia Mrs
52 Ellis Jas W
54 Teasley Freeman
56 No return
58 Clark John H
60 Husak Peter
62A Moore Wilmore
64A Samansky Zuzie Mrs
66 Rodatz John
68 Kirt Andrew
70 Gamborgi
72 White Cath Mrs
74 Savaya Michl
76A Rihanich Nicholas
2903 Sissack Helen Mrs
2905 Bills Hannah Mrs
2907A Borman Susan Mrs
2917 No return
3027A Swidorsky Mithl Takaser John
3029 Schmiedlin Conrad
3027 Petosky Jos J
3041 Vacant
CERES WAY—From 60 Beltzhoover av to 929 Excelsior, 18th wd
608A Wallace John R
610A McCloskey Loretta A
612A Palmer Jrv H
A Lauth Marie E Mrs
Millbridge intersects
720A Grady Wm
724A Berger Chas E
726A Panner Anna S
730A Bohm Homer L
733A Wess Wm J
735A Waechter Geo J
739A Brade Frank J
742A Seward Ann A Mrs
Allen intersects
809A Smith Clellan W
839A McClory Geo J
840 O'Brien Edw O
846A Mary Ruth F Mrs
850 Vicars Loretta V Mrs
Emerald way intersects
CESSNA WAY—From 315 44th to Werneberg way, 9th wd
Service way intersects
4405A Shields John
4406A Kolt Wm S
4406A Seiden Albert W
4406 1/2A Gillie Howard E
A Flanagan Ellen E
CHALFONT—From 701 North to 700 Beltzhoover av, 18th wd
104A Strother Rosa E Mrs
105A Robinson Kenneth L
108A Balmuth Harvey L
110A Edmonds Nellie G Mrs

111A Summers Andrew jr embroidery
113A Childs Robt E
114A Hood Irma J
115A Weyer Robert
118A Leftridge Wm K
120A Harris John R
Gearing av intersects
132A Holland Matilda Mrs
134A Houser Lottie M Mrs
136A Kramer Geo W jr
138A Pepka Carl A
140A Rector Mary E Mrs
142 Kieppick Frances A Mrs
144A Bey Laura Mrs
rear Parker Peter
Delmont av intersects
200-06 McKinley Park Presby Church
201 Beulah Baptist Church
207A Dorr Jas W
A Mabrey Theo R
208 Vacant
209A Jones Irving Rev
A Jones Harrison
210A Harris Frank
211A Powers Mason
215A Hall John M
218A Stromp John A
A Staley Jos M
220A Muehway Peter L
A Schliecher Chas P
222A Gothe Freda Mrs
A Krebs Gertrude B
224A Moran Wilhelmina T Mrs
225A Irwin Chaphill S
rear Anderson Chester S Lucas Wm H
226A Baxter Alf
228A Powers Jas S
229A Evans Barron
A Aising Chas J
230 Miller Paul
231A Stumpf Georgetta Mrs
A Reiter Geo B
232A Reiter Alice E
233A Aising Seibert
234 Greenland Herbert
236A Scher Christine L Mrs
A
227A Graf Amin H
A Graef Ehrriede G Mrs
238A Moran Helen R Mrs
A Haberman av intersects
300 Ferris Jos
301A Jones Sol C
42A Arzoo Jas gro
303A Covington Ralph
304 Slater Mary Mrs
305A Kingsland Ellsworth G
306A Lawler Walter
307 Cisko Wm H
310A Ober Frank C
311A Ruber Frank J
314 Lawryznak Michl J
315A Ray Wm J
320A Thomas Ernest
A Hearn Mary Mrs
A Wade Wayman W
321 Howie Pearl M Mrs
A Bigelow Jas W
323A El Jos A
A Dressler Theo
324A Harris Wm R Rev
327A Jones Ralph
328A Nickel Robt
330A Masdea Vincent J
mus tchr
333A Hite Redmond H
A Gallagher Robt
334A Piechl Ambrose
335A Dabkowski Frank J
337A Miller Ralph J
340A Reed Edgar A
341A Conway Thos E
A Wilhelm Ralph M
343A Banker Jacob G
Gardner Leo
344A Champlin Robt E
345A Brennan Martin J
347A Rockwell Earl H
Estella av intersects
400A Thomas Howard W
401A McShane John
402A Neeb Earl E
Brownlee Robt
403A Sullivan Wilbur H
rear Rodgers Nellee Mrs
404 Miller Albert
405A Sacko John
406A Doerschner Jos L
407A Martin Wm J
411A Seabour Fred D
413A Crayton Walter
A
A Unique Beauty Salon
414A O'Brien Gertrude G Mrs
415A Howard Clifford L
416A Terry Wm
417A Mehring Wm J carp
420A Cheatham Cora L Mrs
423A Bevilacqua Saml A
A Kane John L
424A Hooper Foy C plstr
425A Reich Urban C
426A Wills Cath I Mrs
Kerns Jos

CHALFONT—Contd
427A Nussbaumer John
428A Harvey Chas F elec contr
Young Jons Mrs
429A Davis Ralph J
430A Okarma Jos
431A Fink John M
A Walylko Nicholas
432A Hutchins David A
434A Frank Louis W
435A Hallam Viola A Mrs
436A Brecht Eliz J Mrs
437A Wolbrandt & Sautter dry gds
A Sautter Flora Mrs
438A Young Mary Mrs
A Augustine Naomi Mrs
A Digby Geo H
Curtin av intersects
502A Guenther Harry F
504A Callaughter Wm F
506A Fisher Robt
510A Herbert Henrietta Mrs
A
A Klepal Robt L
513A Clarke Wm J jr
Bernrd intersects
516A O'Connell Mark J
A Yinger Margt Mrs
517A Colhouer Clara R Mrs
518A Cross Jos Q
A Watt Betty Mrs
519 Long Jas R
rear Bennar Kenneth C
520A Guenther Clementina M Mrs
522A Ware Christopher
523A Ware Andrew
A Schmotzer Geo M
524A Szymanski Adam J
525A Wilson Russell L
527A McConnell John R dentist
CHANCE WAY—From Sylvan to Property line, 15th wd
4509A Sedon Andrew
4511A Wilson John P
Mobile intersects
4533 Echert Emil
4535A Jones Wm S
4537A Joyce Michl
4545A Johnson Geo E
4586 Rice Isaac
4586 1/2A Reue Leroy
4588A Ball Henry S
Tullymet intersects
4627A Reed Malcolm
4628A Ware Andrew
4629A Williams Isaac
4630 Mitchell Harry
4631 Berkley Saml
4632 Fargo John
4633A Grimes Pinkney
4634 Rokackzy Andrew
4635 Churilla Francis
4636 Kayb Michl
4637A Rich Ellis
4638 Michalik Michl
4639A Felder Hattie Mrs
4640A Busco Louis
4641A Gilliam Matilda Mrs
4642 Lockston Clara Mrs
4643A Hill Michl T
4644A Brenn Helen Mrs
A McClinton Hunter
4645A Taylor Henry
4646 Thomas Elmer
4647 Elm Marj Mrs
4648A Butler Lydia Mrs
4649A Duffy Thos
4650A Jones John
4652A Coutt T
4654A Alton Raymond
4656A Basille Mary Mrs
4658A Bisacca Louis
CHANCERY LANE—From 121 Water to 124 4th av, 1st wd
10 Wiley Bros & Co (side ent)
1st av intersects
114 Landau Bros Contracting Co (side ent)
118 Ervin Machinery Co Inc (side ent)
83
CHAPEL WAY—From Rope way to Galveston av, north of Ridge av, 22d wd
822 Vacant
845A Yates Chas
CHAPIN—From opp 3733 Weier to city line, 25th wd
149A Muth John
A Hunt Howard
230A Bochter Albert R
251A Lutter Wm E
A Sutter David M
253A Ganster Phillip L
A Angelotti John J
257A Swickley Glenn J
A Voiz Frank E
258A Kauffman Walter P
265A Cimador Primo
A Marano Jos
271A Striner Christy
Chelsea intersects

COBY SERVICE BUREAU, Inc
EMPLOYMENT FOR MEN AND WOMEN
Atlantic 1-14
Bessemer Bldg.
GEYER printing company
PRINTERS • LITHOGRAPHERS
220 Hooper St. Pittsburgh 19, Pa. Court 1-2964

FRICK & LINDSAY COMPANY

BERWICK ST 1951

COURT 1-1216 For Complete Electrotype Service 422 First Ave.

BERKSHIRE AV—Contd
935 Ossola Marshall
939 Linetti Nello
941 Walton Donald E
Alerith Raymond D
942 Williams John J
943 Rehus Edw F
946 Kelly Thos A Jr
950 Kanell Dan E
954 Toole John F
955 Gordon Margt E Mrs
958 Renner John
959 Rubert Marie Mrs
962 Sarton Louise G Mrs
962 Arturo Louis H
A Clark Wm K
963 Clark Wm K
964 Howell Richd H B
965 Faulstich Augustina
967 Carletti Herman E
968 Lacker Edw F
974 Savana Jas J
Queensboro av intersects
1000 Beckert Wm E
1001 McLain John A
1002 Butts Wilfred E
baked gds
1003 Libson Louis
1004 Elliott Bryan C S
1011 Lasser Anna L Mrs
1016 Hulet Frank T
1021 Stewart Robt C
1022 Duffrey Stewart R
1023 Donnelly Walter J
1024 Ruane Timothy F
1025 Fritz Jos J
1026 Smycher Alice H
1029 Grabb Geo D
1030 Mahoney Jeremiah P
1031 Williams Glenn A
1033 Cullen Margt T Mrs
1034 Piargesi Dominic J
1036 Lucatorto Frank A
1037 Bayliss Geo E
1045 Catterall Walter F
Sussex av begins
1100 Henry Harry C
1101 Swardling Raymond A
1102 Henry John
1103 Evans Edw L
1104 Passeur Martha
1105 Latta Lawrence G
1108 Feineigle Alice Mrs
1109 Arnold Ralph B
1111 Mathews Morris J
1112 Vacant
1114 Meier John H Jr
1115 Mitchell John E
1118 Rogers Thos M plstr
1120 Shors Thos G
1120 Windgassin Bernard
A Mangan Mary A Mrs
1121 Faith Wm A
1124 Madine Kath
1125 A Smith Ellen R Mrs
1127 Smith Harry J
1128 Thompson Arvon G
1132 Cornwell Mae J Mrs
1134 Carpenter Oliver F
1135 Buszko Walter M
1138 No return
1163 Toomey Michl J
Oakridge av intersects
1300 Smith Richd W
1201 McBurney Ruth A Mrs
Vasilevskis Rudolf
1202 Campbell Arlington C
1203 Ruff Jos
1206 Eichenb Anthony
Stockett Edsel
1207 Garner Andrew B
1208 Tierney John P
1209 A Bertus Albert
1211 Reddy Edw J
1212 Cuddyre Eug P
1214 Wilson Alan
Rushton Robt A
1215 Kolling Gerard W
1217 A Ralpin Cornelius P
1218 Snyder Howard L
1220 Amacek Jos W
1221 A Capo Nicholas A
1225 McCracken Emma Mrs
1227 A Barabas Irwin E
1230 A Saxton Jerry J
1231 A Whitfield John
1232 A Murphy Jas J
1236 Beer Edw A
1237 A Cousins John P
1238 Paecek Geo C
1239 A Powell Roy O
1241 A Papiarella Anthony E
1242 A Zubritzky Gizella Mrs
1243 A Franchini Romeo D
1244 A Kirby Thos B
1300 A Manning Martin
1302 A Wilkins Harry K
1304 A Russnak Aug C
1318 A Pittenger Wendell F
1320 A Resche Alex M
1321 A Giovannitti Ernest A
1322 A Christianson John W
1323 A Pfeuffer Jerome J
1324 A McCoy Uria A
A Ocelty Grace Mrs
1325 A Casey Lawrence S
1326 A Cumer Amelia Mrs
1327 A Liguessa Jos W
1328 A Welsh Eileen K Mrs
1329 A Milke John
A Keters Agnes R Mrs
1330 A Kuhlman Edw C
1331 A Wachtler Jos H
1332 A Guemther Harry J
1333 A Kelly Edw J
1335 A Martin Herbert W
1336 A Kehm Fred H
1337 A Hofbauer Henry T
DiGrolameo Henry T
Freedom av intersects

1500 A Staab Minnie Mrs
A Wilkins John K
1501 A Doyle Richd F
1502 A Schroeder Jas M
1503 A Amann Chas M
Mackewich Jos
1504 A Conrad Russell W
1505 A Weis Airlin W
1506 A Shlaiser Margt Mrs
1508 A Workman Jos C
1509 A Orth Mary E
1510 A McKissock Nevin F
1511 A Sgarista Jos
1512 A McKissock Dan
1514 A Sunder Selma G Mrs
Demma Jos
1516 A Saalbach F Wm
1518 A Arona John J
Finello Jas
1521 A Bush Theo E
1522 A Novi Harry
1523 A Snyder Adam R
1525 A King Pauline Mrs
1526 A Scholz Ralph J
A Bourke Chas M
1527 A Falconi Donald
1528 A Boss Leonard J
1529 A Wakefield Geo W
1530 A Sands Carl J
1531 A Bieri Bernard A
1532 A Chiodo Chas R
1533 A Paladino Saml J
1534 A McKissock Dan
1535 A Boss Albert A
Miller C
1536 A Pigossi Robt
1537 A Snyder Alice E
1539 A Trautvetter Margt Mrs
Wuestel Louis H
1540 A Arona John J
1542 A Minery Jacob J
1544 A Choby Edw G
1546 A Kori Geo T
1547 A Bastian Salvatore T
1550 A Monelli Michl A
1552 A Ruby John L
1572 A White Jas F
BERLIN WAY—From 51st to
57th, 1 north of Butler, 10th
wd
5101 A Moran Anna
Strassburg ends
5103 Ewing Eug D
5105 Bonvarchuk Sam F
5107 A Sawicki Frances S Mrs
5120 No return
5120 1/2 A Stunja Anthony J
5129 A Kochanski Michl A
5131 A Anuk Adam J
Gleo Herbert J
5137 Shea Grant
5138 A Klein Frank X
5139 A Napier Mary Mrs
5140 A Yovsky Helen
5141 Watola Jacob
5144 A Miklo Celement
5146 A Scantania Guy
5148 Havens Thos F
5149 A Brancato Wm
5150 A Letrida Carmello
5151 A Ideal Stogie Co
Ruby ends
5157-67 American Bridge Co
(Greiner Dept)
5161 Jesih Wm
5169 Malers Regd
5229 Vacant
5241 Domashowski Chas
McCandless intersects
5305 A Huff Marie Mrs
5307 A Rudolph John J
5309 A Sperna Wm T
5315 A Malloy Alice
A Bance Walter
5317 A Skokes Anne C
5317 1/2 No return
5319 A Ruhling Edw
5th intersects
5400 Kirby Edw C
5401 A Grubbs Albert
5402 A Johnston Josephine Mrs
5403 A Damian Carmen
5404 A Cowell Mary E Mrs
5405 A Murray Dolores Mrs
5406 A Sylvester Carmen
5408 A Shook Geo H
Harris John H Jr
5410 A Hogan Jas J
5412 A Young Hugh L
5414 A Moan Lew
5415 A Lees Robt
A Moffat Geo A
5429 Neat Grant
5431 A Beatty Harry J
55th intersects
5600 McCloskey Louis J
5602 A Hays Wm
5604 A Ruch Albert G
Unnamed way intersects
BERNARD (Parts formerly
Berard av and lineal av,
Overbrook) — From Pine
castle to Sunbeam way, 32d
wd
(Incorrectly numbered)
Mossrose way intersects
Richfield way intersects
Reshind way intersects
216 A Williams Jewell F
219 A Hindman John E
220 A Coye Wm J
220 1/2 A Rupp Robt W
222 A Thompson Robt A
223 A Davis Warder T
Newlyn begins
Newlyn way ends

300 A Lewis Howard E
304 A Herrington Muri L
Alstead begins
400 A Howard Arth G
2312 A Davies Wm D Jr
2317 A Sonek Robert C
2327 A Wolovich Thos M
406 A Darley Nelson J
2357 A John Fred K
2370 A Melpan Carl
423 A Revak John
Wehnelm begins
Kohen begins
Kohen begins
Aaron av intersects
67
BERND — From Chalfont to
453 Mandala, 15th wd
706 A Schater Amelia Mrs
A Scherer Leo
710 A Guenther Paul E
A Gaus Geo
712 A Johnston Ida A Mrs
Michigan intersects
714 A Benjamin Danl
882 A Klager Fred W pmtr
A Lewis Roy
rear A Swainsberg Albert W
884 A Spurrer Jas E
Klein Caroline K Mrs
rear A Husser Robt E
Spwart Thos A
902 A Schohn Jos G
904 A Lash Perry A
906 A Haralson Walter B
908 A Merchetti Modest R
A Chinea ends
912 A Sondic Karl
A Prehs Chas F
914 A Moore Carl J
916 A Peeler Lidia W Mrs
Aitmont way intersects
93
BERRY (A continuation of
Sentral) — From Frontene
to Ingram hwy line, 20th
and 28th wds
(Incorrectly numbered)
907 A McFarren Vincent
910 A Kocinski Sylvester A
914 A Cashdollar Clifford C
A Heidish Robt J
915 A Harrison Frank
A Percht Joseph E
922 A Demmel Philip
928 A Pauley Wm F
932 A Schuster Robt M
A Manchester David R
934 A Little Bernard L
940 A Cooper Clara Z Mrs
944 A Wilmut Milton C
Samborn begins
1101 A Meldrum Jas
A Moran Norbert H
1207 A Southward Roy S
1211 A Weller Alice Mrs
1219 A Smedley Harry C
1231 A Martell Louis
1232 A Schubert John C
1239 A Whiere Maurice
1245 A Steiner Park J
1257 A Kretz Edw J
1263 A Kronz Wm
Winton intersects
Logan intersects
Elkins way intersects
1305 A Johannes Nicholas
1307 A Johns Burton E
1343 A Kury Geo W
Middleton intersects
94 A Handick Harry E
A Dgh Rys Co (Ingram
barns)
Wind Gap av intersects
55
BERTHA — From 401 Grand-
view av to 330 Virginia av,
19th wd
117 A Ashworth Clara
119 A Miller Anna M
123 A Liberati Anthony C
128 A Anderson Wm L
A Busby way intersects
132 A Miller Edw F
134 A Badaracco Steph J
136 A Decanni Eug
Felzer ends
137 A Zeto Michl J
139 A Holmes Kenneth E
140 A Ostermeyer Adam F
142 A Roby Seth A
144 A Pfeifer Harry H
148 A Reit Wm S
150 A Evanson Martin R
154 A Heverly Annie Mrs
A Gregg Wallace
158 A Davis Wm A
160 A Buchner Edw A
Sycamore intersects
200 A Millon Omar S gro
202 A Millon Omar S
A McChutek Wm L
204 A Lerda Saml
206 A Bensch Aug
209 A St. Grace Episcopal Church
210 A Russell Josephine Mrs
A
211 A Smith Mabel M Mrs
A John
214 A Flaherty John A
216 A Morse Howard Q
218 A Reed Harry C
219 A Holtz Chas N
A Mansets Anthony
220 A McKee Lillian U Mrs
222 A White Harvey T
223 A Welding Geo N
226 A Leone Attilio T
230 A Robinson Oliver A
paperhngt

BERTHOUD—From Eunice to 35
Breckenridge, 5th wd
Waring begins
Whitridge intersects
Robins intersects
Morgan intersects
2803 A Howard Hazel Mrs
2809 Brown Jas A
2811 A Corbett Julius E
2815 No return
2817 Copeland Jas
rear Palmer Nevils
2819 A Embry Robt
rear Embry Theo
2821 A Carpenter Chas H
2831 Lane Sally Mrs
2835 No return
Unnamed way intersects
21
BERWICK — From 4701 2d
av to 4700 Sylvan av, 15th
wd
107 Cawley Leo L
109 A Ward John A
111 A Metzger Herbert T Jr
113 A Ryan Clair
115 A Snyder Eug
141 A Mars Jas W
143 No return
Chatsworth intersects
275 A Holzer Gilbert J
329 A Pasa Mark A
72
BERWIN AV — From 2400
Pioneer av to 2400 Glemsan
av, 19th wd
Unnamed way intersects
Beaufort av intersects
506 A Frey Dorothy
A Savenga Geo A
516 A Kearns John C
A Holmes Gordon H
518 A Galsner Jos A
520 A Koltick Geo
530 A Kempf Edw H
540 A Mueller Jos G
546 A Keating Robt S
Wedgemere pl ends
610 A Mathias Edw J
Wadsworth av intersects
Unnamed way intersects
730 A Moessinger Chas E
735 A Zebrovits Herman C
736 A Smith Walter A
740 A Puccio Senekl Vincent L
742 A Airgood Jos M
Mrs agt
744 A Valentine Chas R
750 A Kottich Sylvester A
756 A Weaver Harvey H
Fiatbush av ends
801 Vacant
802 A Power Jos L
803 A Tuomi Andrew
807 A Rinne Christina K Mrs
810 A Power Murray F
812 A Prychek John
813 A Carson Murray P
A Trautman Harry J
814 A Baylor Blah
815 A Bernbach Chas N
819 A Freeman Ernest D
918 A Murhammer Karl
BESSEMER—From 279 32d
to 280 44th, 9th wd
4201-05 A Bessemer St Garage
A Napier Anthony G
4207 A Dutka Steph E
4209 A Dron Jos
4211 A Lasky Robt A
4213 A Hamilton Harry
4215 A Rodgers Martin
4217 A Haas Mary Mrs
4219 A Syplen Andrew K
61
BESSIE AV — From Winner
way to 901 South Side av,
26th wd
2305 A Fiedler Frank E
2313 A Neubauser Anna Mrs
2315 A Haefele Frank A
A Neubauser Edith Mrs
2321 A Gieri Edw J
2323 A Osteritter Wm
2329 A Lamping Rudolf
138
BETHLE PLACE—From 500
Highland av N to 408 Col-
lins, 11th wd
6000 A Nielander Geo W
6001 A McAfee Albert J
6002 A Erb Wm G
6003 A Milliron Eug J
6004 A Clager Ralph R
6005 A Salsberg Edw C
6006 A D P D
6007 A Amendola Frank
6008 A Ryden Karl G
6010 A Jackson John J
6012 A Ench Chas E
6014 A Roche Jas P
6016 A Carbaugh Albert
6018 A Herbster Frances H Mrs
6020 A Carbaugh Archie
A O'Brien Clifford J
Sheridan intersects
6104 A Ruffing John E
6108 A Nestor Helen S Mrs
6110 A Donley Herbert A
96
BETHESDA (formerly Toga av,
Belvidere and Lewes av) —
From 149 Maytide to city
line, 29th wd
Maytide intersects

BETHESDA—Contd
82 A Simms Lawrence R
2719 A Reich Wm J
Dickman way intersects
Merritt av intersects
2722 A Becker Wm D
Claus av intersects
Edom way intersects
Stewart av intersects
Drill way intersects
Newburn av intersects
Owendale av intersects
37A
BETHOVEN — From Harding
near Bigelow hwy to Bloom-
field Bridge, 6th wd
(Incorrectly numbered)
Hancock intersects
3307 A Staniszewski Christopher E
3308 A Pasa Jos A
3309 A Staniski Edw R
3310 A Jenkins Thos C
3313 A Wileznski Anthony F
Wilczynski Elmer
3319 A Seamon John J
Jewel begins
3401 A Przdrowski Stanley S
A Przdrowski Thaddeus
3407 A Sukutski Thos
A Piekarski Frank J
A Smith John J
3409 A Radomski John
A Ciemielowski Alphonse
3411 A Lewandowski Adam S
A Wilkinson Raymond
3413 A Stachura Jacob
A Mlicka Stanley F
3419 A Wysocki Anthony A
3425 A Piotrowski Matthew M
3427 A Harenski Harry H
3428 A Ronchik Frank
3429 A Demby Antoinette Mrs
A Helinski Jos
3430 A Gorczynski Adolph F
3431 A McVulpy John J
A Skotki Magdaline Mrs
3432 A Figurski Walter
A Barry Ed
3433 A Wolny Edmund P
A Zalewski Jos
3434 A Mysilwiec Henry C
3437 A Karcio Matthew
A Drobnicki Matthew
3441 A Piechak John
3442 A Mroz Michl A
3443 A Karcio Matthew
A Rosol Michl
Swierkowski Zigmund
3445 A Budzik Paul
A Malonowski Steph
3450 A Karcio Henry E
A James Robt T
Finland intersects
3501 A Power John
3503 A Kulbacki Veronica Mrs
3505 A Goroth Thos
rear A Remerowski Anna M Mrs
3509 A Zaborowski Frances
3511 A Lasky Grocery
3513 A Laskowski Walter W
3517 A Marchase Refrigeration
Service
3519 A Leonowicz Amelia
A Danhier Philip J Jr
3521 A Danowski Mary Mrs
A Preisner Steph
3523 A Swierkowski Mary Mrs
A Krawczyk Stanley J
3527 A Novak Leon J
3531 A Gollat Henry
A Surszewska Agnes Mrs
3533 A Andruskanis Jos
3537 A Zieliński Frances Mrs
3539 A Srocki Mary Mrs
A Urbanik John
3543 A Davis John J
A Stawiski Sophie
3544 Vacant
3545 A Cherry Marie Mrs
A Schubert Albert
3547 A Sonick Jos B
3549 A Devitt Mamie Mrs
rear A Skonieczny Edw P
3552 A Szymofezyk Walter
3553 A Molenda Frank A
A Kochanowicz Albert
3556-60 A Zeuger Milk Co
(ghs dept)
3557 A Jankowski Ignatius J
A Runco Victor C
3559 A Laskowski Michl
3604 A Dulski Julia Mrs
A Dulski Anne
3601 A Kulis John A
A Stucky Andrew
3606 A Maranowski Jess R
3610 A Janowski Frank I
A Myskowski Ursa Mrs
3609 A Butler W Randall
A Todd Edw L plstr
A Roberson Elmer
A Lew
3612 A Hillinski Frank J
A Brooks Jos A
3606 A Maranowski Jess R
A Molinari Ernest M
A Gillemardo Christina
Mrs
3602 A Srocki Stanley
3633 A Maranowski Chester J
A Lyskowski Edw J
A Manarowski Walter M

East Liberty's Use Moore Paint 5821

CHATSWORTH ST 1951

STREET, ROAD AND HIGHWAY CONTRACTORS

Fairfax 1-2564

CHARTIERS AV—Contd
3505A Abbott Kenneth C
3507A Andrew Clinton
3509A Robinson Anthony
3511A McCabe Chas J
3513 Lee Earl
Isoline ends
3809 Lowe Jas
Asellers Isalah
Centralia ends
3814A Podnar Jos
3819A Newirth Bernard M
3821 White Lily Bap Church
3831A Geisler Marie A Mrs
3705A McCorney John A
3711A Reid John
3715A Gordon Anthony W
3717A Sapple Harry J
3727 DeLanthy Timothy P
3729A Tieser Julius
3731A Walters Vincent J
3735A Crono John Jr
3741A Crans Wm T
3743A Connor Robt J
3752A Chesney Arth F
3755A Fleishaker Chas C gro
3756A Makovitch Andrew R
Midletown Intersects
3800A Sembar Jos G
3804A Schawinski Jos
3809A Simpson Earl E
3813A Strapa Leo L
3816A Kosiak Alex
3819A McClaudin Louis M
3820A Bohonos Nicholas
3821A Virgara Pasquale R
3824A Kacser Frank J
3825A Felter Raymond M
3828A Weinberg Geo J
3829A Kelly funeral dir
3832A Schwartz Bernard D
3836A Chellcott Wm R
3840A Windgap Tavern
3842 Windgap Five & Ten
3846 Vacant (store rm)
3848A Darges Paul F gro
3852A Brady Laurence E
Wind Gap av Intersects
Haven Intersects
Mendon Intersects
Mayfair Intersects
Tutank Intersects
Edmore Intersects
Beechie Intersects

CHATEAU—From Ohio River
PRR. 2 east of Beaver av,
21st wd
McGrady-Rodgers Co
Ridge av ends
701-21 Natl Casket Co (side
ent)
714A Sabina E C Inc diemlars
716-18A Pgh Knife & Steel
Co (plant)
Reeddale Intersects
800A Gulle Saml J
801-11 North Side Play-
grounds
802A Solits Chas L
804A Turner Cordelia
806 Vacant
808A Keeling Arth M
810 Palok Mamie M Mrs
900A Warohak Marie Mrs
902-06A Electric Mfg & Repr
Co (side ent)
Hopkins ends
914A Bales Paul restr
916A Hlister Dorothy Mrs
918A Heinz Donald
Labin Nicholas restr
920A Fleming Wm
922A Beran Frank
1000A Marcovsky Isadore gro
1001-21A Am Coat Apron &
Towel Corp
1002A Marcovsky Isadore
1004A Richardson Jos
1006 Richardson Jas
1008 Berkeleyble Chas F
1009A Onock John J
1010A McGuigan Patk
1012A Stern Harry
1014A Darpino Michl
1014A Burnett Fausley av ends
1018A Syc Jas
1023 Vacant
1025A Highway Trailer Co
North av W Intersects
Hamlin Intersects
1100A Cerasosimo Jos F serv sta
1110 Vacant
1111A Wilkinson Treads Inc
1113 Vacant
1114A Wehner Andrew E
1118 Vacant
1118A Lill Michl
1117A McClelland Edw J
1119A Heimberger Chas G
1120A Reitzel Elmer
1121 Vacant
1122 Kline Albert H
1123 Vacant

1124A Klein Geo
1128A Vidue Frank M
1128A Togsdard F
Sheffield Intersects
1200A United Laundries
1207A Gilg Keystone Plant)
1211A Hill Robt D
1213A Heizenroether John W
Stedman Intersects
1300 Apartments
ACampbell Raymond L
ACastel Otto W
APaulson John L
1301 Vacant
1304-06 Plymouth Apts
1 Faulkner Ralph H
2A Tuck Anthony R
3A Hulsman John
4A Wordyie Frank
5A McElmory Sylvia
6 No return
7A Dempsey Wm
8A More Mary
9A O'Neill Audrey F
10A Feeney Cath M
11A Alvin Earl R
12A Ferry Geo G
13A Harris Otley F
14A Munro Michl J
15 No return
16A Reiss Michl J
Street continued
1205-07A Randa Service Sta
Pennsylvania av Intersects
1401A Marsinat Wm
1402A Horne John L
1404A Mawhinney Cora
1406A Hilliard John
1408A Derrick Jos J
1407A Lowrie Jas & Sons
1410A Gibson Chas E
1412A McCoy Jas H
1413 Reedy Geo L
1414A Hughes Jas T
1415A Hughes Mary E Mrs
1416A Hilliard John
1418A Tiglio Andrew P
1417A Connolly Jos F
1419A Acrouse Raymond J
1418A Acrouse Raymond J
Gibson Robt D
1420A Feeney Cath M
1421A Sabol Geo A
1422A Ubinger Fred C
1424A Janicko Wm J
1425 Ruff Marian A Mrs
1426A Sherman Benj G
1428A Sanford Ruth
1427A Bennett Wm R
1429A Chateau Motor Sales
used cars
Liverpool Intersects
1502A Miller Louis Jr
1503A Etzel Wm C
1505A Farrell Harry R
1506A Leonard Clement
1507A Norfue Frank
1508A Albert
1508A Tiglio Benj
1509A Keefe Edgar W
1510A Grant Mary J Mrs
1511 No return
1512A Gausman Harry W
1513A Seelhorst Herman
1514A Ross Jas K
1515A Lucarella Peter
Conrad Raymond W
1516A Messmer Wilbert A
1517A Walters Fred M
1517A Caramara Cataldo
1519-25A Sixth United Presby
Church
1522A Manchester Educational
Center
Franklin N Intersects
1600 Manchester Presby
Church
1607A Andrews Benj L
1608A Ungerman Mary Mrs
1610 Wickerle John V
1611A Fricke John H
1615A Petrelli Jos J
1612A Schliar Rose Mrs
1616A Lowell Ivor M
1617A Cahill Wm J
1618A Sturgis Marian
Revet Andrew
1618A O'Leary Andrew S
1619A Wittmer Edw J
1620A Wittmer Edw J
1622A Scheibl Louis C
1623A Weeghan Sarah Mrs
1626A Milner Thos F
1700-06 Pilgrim Bap Church
1701-25A Manchester School
1708A Perkins Thos W
1712A Flavin John M
1714 Dudash Mathilda Mrs
Cornett Frank T

1716A Lang Chas J
Rockenstein Andrew J
1718A Adams Duane C
1720A Morris H plmbr
1722A MacDonald Robt J acct
Universal Outdoor Adv
1724A Ross Theresa Mrs
1726A French's Confectionery
DFrench John E
Columbus av Intersects
1809A Anastasia Sebastian
1810 Seatedi Andrea shoe repr
1813A Hazlett John
Erickson Marshall
1814 Kraus Frank J
1810A Mizzig Theresa Mrs
1818A Scotti Louis A
1819A Hosick Jas W elec contr
1820 No return
1822A Congregation Beth
Jehuda
Adams Intersects
1900A Pgh Saw & Knife Repr
1901A Denmark's Confy
Denmark Ruben R
1902A Grant
1903-05A McQueen Geo F Motor
Service
AMcCune Geo F
1904A DeSean Robt L
1906 Kurelich Willie Mrs
ATrojan Walter J
1907A Bowman Chester C
1908A Abene Jenn F Mrs
1909A Scassara Jacob
1910A Chateau Beer Distr
rearm Messner W Auto Repr
1911 Kirschner Edwin F
Hanton Intersects
1914 Martin Maude Mrs
1915 New Zion Bap Church
1916A Nunamaker Thos
Schlegel Theresa Mrs
1918A Sims Chas
McComb Agnes K Mrs
1919A Snyder Olive G repr
ASnyder Elec Co repr
1920A Milner Thos F
1922A Hughes Mary A Mrs
APeteva Vincent
1924A Valumas Mary Mrs
1926A Larkin Nora A Mrs
AFort Pitt Asphalt
Driveway
Nixon Intersects
2001A Kroll Bros serv sta
2010A Farenga Mann S
2015A Pesene Hoffman Intersects
2016A Riemen Schneider Floyd
J
AFullerton Wm E
ASjakic Andrew D
2017A Toia Chas M
2018A Koeper Margt Mrs
2019A Ross Rose Mrs
2020 Onda Anna Mrs
AMessner Raymond
2021A Huback Roy B
2022A Jewell Tea Corp
2023A Plank Harry F
2025A Manion Norbert J
2027-31A Cabinet Fixture Co
2033A Busch John
2034A Service Transport Co
ACollins Atlantic Sta
serv
2035 No return
2037A Nestleroad John R
2038A Donnelly Mary Mrs
2041 Lang Ambrose
Anderson Margt
2043 Jugovitch Thos
AMoody Mary M Mrs
2045A Hooge Carl E
ALemick John
2047 Parker Ida Mrs
2049 Vacant
2051 Vacant
2057A Miller & Meyer
sht mtl wks
Belvins begins
CHATHAM — From Bigelow
blvd to 801 5th av, 2d and
3d wds
Webster av Intersects
Mercy Convent (side ent)
27 Vacant
28A Decosse Claudio ravioli
mfr
Alera Mary
31A Gargani Louis
Ciminelli Jas V
33-34 Vacant
36 Sorrenti Anthony
AGreater Pgh Distr Co
41A Ray Printing Co
Molinaro Margt
42A Bruno Anthony J
42A Caldwell Wm M
43 Brennan Ethel Mrs
turn rms
44 Karfakis Christos
rear Apartments
Arthur
2 Brown Pauline
3 Jefferson Lena Mrs
4 Surett Gertrude M Mrs
Street continued
45 DeLeo Angelo
46A Verona Ida M Mrs
47 Ceelia Santo
Richards Chas F
48A Quinlan David F
shtmtlwr
49 Kavoulakis Peter
Everybody's Mission

51-53A Jones Johnny Jr
roller rink equip
52A Glainella Michl
DeFendi Jos landscap
gdnr
54A Andia Anthony
AScalise Frank
55-55A W.C. (Central Br)
56A Keystone Distributing
Co adv circulars
ACibrone Theresa Mrs
rearm Cibrone Bros bakrs
58 Raggio John
60-62 Welsh Bap Church
Arnold Jessie M
64 No return
67-69A Heller & Perrin
whol gros
70A Bruno Frank
71A Bruno John
AJanes Chas W
72A Bruno Mary Mrs
AMolinaro Anthony
AEmmanuel Jos
ADavid Mohammed
men's clo
73 O'Leary Mary
77 Vacant
79A Oriental Grocery
CHATSORTH — From property
line to 131 Flowers av,
15th wd
4334A Pribila Peter
4337A Godwin Aaron
4339 No return
4345 No return
4352A Childs Howard D
AJoyce Corrin Mrs
4354A Childs Lewis
4357A Furon Clarence
4359A McWhite Calvester M
4361A Cepko Jas J
4367A Rodgers Edw
4400A Sarski Lon S
4401 Fleischer Edw G
4402A Slavonic John G
AFerna Geo
4403A Bunchek John
4407A Zihol Geo
4409 Tunney John Jr
4411 ABizzo Stefan
rearm Schiefer Edw
4413A Campbell J Rufus
4415A Moravec John V
Morave Stan C
4417A Anderson Wiley
Anthony Soldon W
4419A Brown Henry M
ABrown Louis
4433 Hines Edgar
4434A Wright Jas
4435A Umshals
4435A Canady Jas
4439 Schultz Andrew
4440A Dixon Wm E
rearm Dickerson Robt
Mobile Intersects
4500 Bunchek Frank J
4501A Valentino Berardo
4502A Ferris Mary K Mrs
4502 1/2 AGuman Michl
4504A Rytas Michl M
4504 1/2 E Hapcheck John E
4506 Prosser Edw
4518A DiPietro Armando A
AGreen Ann
Baldy Irene Mrs
4519A Pribila Helen Mrs
Jones Edwin A
4521A Crittender Foster E
4523A Munden Burl
4525A Taylor John H
4527A Jones Frank
4528A Komar John A
4531A DiTillo Michl
4532 Vilsack Ann
4533A Mitchell Edw J
Locke Co
APrior Thos M
4534A Vilsack Steph H
AKopprich Walter
Vilsack Co
4535A Daw Matthew L Rev
4536 Balas Jos
4537 Stojins's Evangelist
Church
4545A Collins Robt J gro
4557A Vilsack Steph H auto
repr
Tullymet Intersects
4603 No return
4605 O'Leary Martin J
4607A Wynkoop Paul O
4608A Alessandro Constan-
tine
4611A Pasko Steph
4613A Ronelick Frank F
4618A Buroto John
4616 Hart
Morrison Geo L
4617A Abel Sara L Mrs
4618A Benson Chas
Peters Herman W
4621A D'Andrea Alex
4630A Vanselow Walter
4623A White Clarence V
Salmon Paul T
4624A Solenday Nellis Mrs
4630A Vanselow Walter
4632A Kerekes Jos J
4633A Bage Leslie H
4630A Connor Carrie Mrs
4634A Tennant Chas F
4637A Conley Thos
Wienagen Raymond J
4640A Chamberlain Chas J

CHATSORTH—Contd
4641A Wolnar Stanley J
4643A Merciano John W
4644A Gibson Wm J
AZanger Jos
AHolzer Max
4645A Matthews Steph S
Clawson Dora Mrs
Williams Coll Co
4646A Ganoh Alan O
4648 Fitzgerald C R Mrs
Nestic Jos
4649A Tharp Marshall W
4650A Vereb Paul F
4701A Lewis Playground Center
4724A Pgh Iron Works Co
(rear ent)
4726A Gallo Theresa Mrs
4730A Montana John
AThal Geo
4727A Patterson Chas A
4728A Sheehan Wm J
4729A Patterson Dorothy E
4731-33 St Ann's R C Hun-
garian Church
4735A Dismacher Frank A Rev
4736A Roth Michl
ASteiner Thos R
4738A Quealy Jas F
4740A Conley John T
4742A Patterson Raymond J
4744A Paras Geo
Osprey av begins
4746 Kaecher Edith S Mrs
confr
Hazelwood av Intersects
4814A Berman Margt Mrs
4814A Patterson Dorothy E
4815A Schlag Orlo C
4816 Miller Jos C
4817A Bowser John W
4818A Norris Jacob L
4819A Kampas Saml G
4820A Sarski Lon S
4821A Kambernik Geo A
4822A Fields Samantha W Mrs
4823A Cripnos Clyde
APopp Carl
4824A DiGiorgio Jos
ASanelli Anna Mrs
4826A Gallagher Martin J
4827A Guercio Thos S
4828A Majancsik Rose M Mrs
4830A Campbell Frank J
4832A Gallagher Aloysius P
4834A Collins John A
4836A Gallagher Margt Mrs
4840A Easter John W
4842A Brennan Wm A
Marsden begins
CHAUCER—From 1100 Lin-
coln av to 7138 Apple, 12th
and 13th wds
8900A King Clifton
8904A Ebel Caroline E Mrs
8906A Clenzon Jack D
8908A DeRenzo Paul
8914A Shulo Jos
8916A Vilsack Diana Mrs
AFry Earl L
ASiebert Jos T
Spin way begins
8918A Barber Nicholas
8922A Piccinini Michl
8923A Carter Hugh
8924A Colbert Jas
8925A Barone Anthony
8927A Bradley Jas
AMixon Beulah Mrs
8929 No return
8931A Roy Ralph K
8933 Palermo Nicholas
8935A McGuire Earl F
8937A Hicks Milligan
6939A Tamburri Anna A
ABettolino Martha Mrs
6941 Pellegrino Frank R
Murtland av N ends
7001A Leonard Jas R
AFarrish Eldridge
7003A Mammella Frank Constan
7007A Damico Wm M
7009 Houston Wm A
7011 Dickson
7013A Lombard Saml L
7018A Joy Ross J
Harpley Wm R
Goldbaum Fredk
7020A Litzinger John R
ALitzinger Geo W
ASchoenager Anna
7021A Crandall-McKenzie &
Henderson Inc
clo chrs
7022A Thomas Thos L
7023A Farley Amy G
7028A Barone Mary N Mrs
Kardell Richd R
Brill John
7028A Crandall-McKenzie &
Henderson Inc
(garage)
7030A McCool Jas M
7032A Chiardina Angelo
7033 Lee David E
AJenkins Robt L
7035A Barone Margt Mrs
7037 Altenbaugh Chas M
7039A DeMarco Anna Mrs
7042A Demarco Thos H
7044A Coddington Robt E
Altenbaugh Sara Mrs
7046 Perrill Leo E
7047A Uebing Wm L



GIDA Flori FLOWN

For Occasi

OPEN EVE AND SUN

Bonded Me of F. T.

TELEPHO MA. 1-1

3719 Forbes Oaklan



WAY TRAV SERV

We Arr Trav Everyw

Escorted AIR - R STEAMS RESOR CRUISE HOTEL BUS

Operat of the Famo Wayne T

Jenkin Arcade I Pittsburgh

GRA



We Buy DIAMONDS WATCHES - GOLD - SILVER - ANTIQUES - LIBERAL - RELIABLE

GLADSTONE ST 1951

Montrose 1-2500

ONE STYLE DINNERS LEAFY GOLF Lehigh 1-2855 CITY DIRECTORY CLASSIFIED BUSINESS DIRECTORY

GIFFIN AV (MO)—Contd
118Zychowski Paul @
Pajak Fredk
119 Vacant
120AMcKeever Frank D
121Bosteward J @
121 No return
122ARauch Cecelia A Mrs @
122AReidenbach Geo
123AMurphy G P
123AWerner Edw C
123ACroke Paul
124AMiklas Frank @
125ASmith Anna
125AHoman Wm C
125ARosselot Iuen @
126ALang Chas
128APfeifer Elmer G @
128AFulton pt begins
201AGannon John J
201ABell Alex
201AFisher Russell
203ADzewish Zdzislaw @
203AFreundberg Albert
204ARhinarik John R @
204AMank Carl @
204ABarrett Peter
205AWalker Jas P
205ABarnes Adelaide Mrs
205AGreenberger Harold
206AMarconi Chas @
207ABautz Edna M @
207ATabler Earl H @
208AVery Edw @ contr
209AKohler J
211AJagmin Eva M @
212ALanz Geo J
212AFillinger Geo H
212AAppel Emil E @
213AMoran J
213AKeer Harold
213AGilgen Fredk
217AGallick Arth
217ASchmidt Nelson F
218AZeitler Bertha Mrs @
218AHall Chas W
219AHoetzlein Louis P @
220AFowkes Fleming W
220AWean Robt J @
222APortier Ellis S Mrs @
222AGraney John U
224AFriedman Louis @
224AHays av intersects
301AKeller Jerome
301AMillito Jos
301AMcPherson John L
301AHuffman John W @
302ALohmeyer Blanche M
302ASmith Minnie Mrs
303AKestner Edmund W @
303AYonke Robt H
303AMelster Eliz
304ALohmeyer Blanche E
304AWeyel Emil
305AHardingung Ralph E @
308AUhman Petronella M @
308AGerard Della Mrs
309AHoffman John T @
309ABugby Wm J trucking
310AKiltsch Anna @
310ASchultz Fred D
311AWinter Adolph W @
312AMiller Wm @
312AZeiler Harry H
315AUnderwood John T
317ABacher John
317AClouse Leonard
317AHigginson Mart J
317AGriffin Martin J
317ATransverse av intersects
400AClark Geo H
400ADavidson Herman J @
401Lamanna Aug @
401AManula Steve
402APatterson Alf N @
402ALyons John J @
402ABohn Edw @
404AKnobel Henry H @
405ACandella John S @
407AMurphy Chas D @
407ABick Edw @ Mrs @
408ABressler Raymond G
408AMcCombs Wm R
409AMajchrzak Frances J
410AMoeller Albert F @
411AYoung Harry A @
414AGarlaus Peter @
500ALippert Elmer H @
501AButler Chester H @
502AKrapp Arth H @
503AKrapp Martin J @
504Afreund Phillip J
505AKronenberg Thos @
506ARohet Jos @
507AHoppa Anna
508AMossoeso Jas A @
509ASheely Ralph E @
510AReiser Frank @
510AKoller John C
511ABukowski Chester J @
512AStein Chas J
512AWelding Fred P
513ALetkus Lawrence @
514ASchmid Wm M @
515AWharstone Albert A @
516AERNhardt Chas @
517AGrefenstette Chas G
518ABennett C G @
518AKlitzing Norman E @
520ACourtney Harry
521ADavis Lewis G L
521AHerrie Francis
522AGorski Louis @
522APetrunic Nicholas @
523AONeill Francis M @
524ASchaefer Harry C @
525ABartach Adolph @
525ASpengler Wm D

526AImbriale Enrico J @
527AWilhelm Chas F @
528 No return
529AMackin Lynn P
530AConnors Alice R
530AStooke Eliz Mrs
531 Vacant
532 Reed Geo E
532AOtt Wm L @
533AHasman Wm H @
534ANash Thos @
535ACallura Salvatore @
535ABerardi Louis M
535ACarmen way intersects
GIFFORD — From Atmore to Sorrell, 27th wd
1300 No return
1306AMende Harriet L @
1308ASTreib Geo A @
1312 Vacant
1314 Vacant
1316ASesto Ernest R @
1318 Vacant
1319 Vacant
1321 Vacant
1323 Vacant
1323 Vacant
1324 Vacant
1325 Vacant
1327ALasko John @
1327AVacant
1329ACarlino Jos A @
1330 Vacant
1333AFair Raymond B @
1334 Vacant
1335 Lipecht John Jr @
1336 Vacant
GILBOA WAY (Formerly Gibbs way)—From Modena way to Wendelin way, 29th wd
200AMulligan Arlyn M @
200ASchneider Ernest intersects
200ACapron way begins
200AAlmora intersects
200AGutman way begins
200AWaterman av intersects
GILMORE — From 31 Fullerton to 40 Manilla, 3d wd (Incorrectly numbered)
1 Robertson Isaac
2 Radcliff Luella Mrs
6 Baker Henry @
9 Rashed Neva Mrs
4 White Leroy
8 Morris Aus
Crawford intersects
12 Fields Robt @
14 Mosley Frank
15 Vacant
16 Wright Jos E @
Mercer intersects
18 Thomas Cleophus
18 Simms Howard
Pescor way intersects
1629 Wright Frank
29ASimons Flora Mrs
1631 Fleming Wadell
31AHaygood Otis @
32 Bailey Lottie Mrs
34 Taylor Kit
34AThomas Alice Mrs
36 Warfield Chas
36 Tomblin Ossie
36 Willis Donald
36 Chapman Louise Mrs
1633 Goodjohns Saml
1635 Daniels Jos
1630 Turner Sylvester @
1634 Dolby Eddie
1636 Hester Thos
1644 Goynes Fred
GILMORE WAY (Formerly Poplar way) — From Hickory way to 30 Fullerton, 2d and 3d wds (Incorrectly numbered)
1 Vacant
1 1/2 Vacant
2ADamiano Chas
3ADIPippo Anthony
rear Vogel Berand C
5ADIPofi Barneba A @
8ADanko Eug
8AAbdulla Louis I
918ALunonico Carmella Mrs
Washington pt intersects
1007ABaskin Jos T
1023AMingrone Natale
1021 DelPerico Jas
1021 Astrino Angelo
1016 Harrison Willa M
1018 Brown Dollis Mrs
1101AChieffallo Anthony
1105ABoccardi Gus
rear Vogel Berand C
1105AGabriel Peter
rear Girardi Gulisippe
1107ADAndres Ignazio @
1107ASolano Rosa Mrs
1109 MCree Mrs
rear Tata Valentino
1111 O'Rourke Nellie V Mrs
1113AGraziano Anthony
1113AVaranella Michl @
1117ALascanti Baptist @
1119 Nigro Anthony
1121 Narraway Philip P
1123 Vannicole Phillip
1204 Williams Barnett
1206ADavis Mary Mrs
1208 Clark Quince
1210AAnthony Mae Mrs
1212AHarce Saml
1214 Ziter David

1215AAnderson Jas
Betron Wladie
1217 Cook Anna Mrs
1218ADiebold Esther
1219ASamraney Chas
1220AZelden Anthony
1221 Greta Faith
1223AWolf Nelson
rearThomas Anthony
1225APomotto Antoinette Mrs
1227ACapozzi Vito @
1228 Vacant
1229AThomas Michl A
1230 Vacant
1231 Golubski Robt
1233 Wilson Geo
Meades Gertrude Mrs
Logan intersects
1305 Harris Saml S
rear Jordan Lee
1306 Vacant
1310 Vacant
1312 Gugliuzza Frank
1314 Ross Carl
1316 Parlin Rufus
1318 Washington Raymond E
1320 No return
1322 No return
1324 Sterdevant Mary
1326AMecklin Eliz Mrs
1401 Curry Jos
1402 Vacant
1403APatterson John H
1404 Perry General
1405 Rees Lawrence A
1407 Bey Did
1409 Hanner Rosalie Mrs
1411ADavis Prince R
1413 Davison Lula B
1415 Somerville Felix
1422ASlade Cora M Mrs
1423 No return
1424 Miller Julia Mrs
1425 No return
1426 Pearce Ernest
1427 Boyd Blanche Mrs
1428 Lewis Susie Mrs
1429ALane Ruth Mrs
1430 Bones Wm
1431 Baker Carrie Mrs
1432ABlackman Alice Mrs
1433 Smith Rufus
1434 Jones Dumas C
1436 Brockton Edw
Hannick Jas
GILROY — From Strickler to Narrow way, 3 south of Carson W, 20th wd
600AMiskins Clem J @
602AWaltonbaugh Bennett H @
612AKnight John E @
616 Daley John @
620ASmith Jas E @
622ASeorke Mary A Mrs @
622APearce Chas G
GIRDER (New Hmstd)—From Basic av west and north to Ingot av, 31st wd
475 Walker —
204 Scott Chas E
Panel way begins
956AHarris Ralph N
957 Winkled Wm
962ACarrh Milligan @
967AHarris Bertha Mrs @
GIRONDE — From 1512 Western av to Island av, 21st wd
1011AGitzen Francis R @
1013AGurichurich Wm
1014AStusso Jos
1203 No return
1207ACammarata Saml C
1211 Montonios Jos
1213ADeRocco Angelo
1215ADeRocco Jos P @
Stedman intersects
1300 Bernoth Mary Mrs
1301 Munn John H
1302ACrogan Anna Mrs
1303 Terriack Chas
1305ASchimmel Jean A Mrs
1305AREilly John J
1306MCCarthy Patk M
1306 Lighthill Bridget M
Mrs
1307AJohnson Thos III
McCoy Jas
1308ASemegy Frank C
1310 Gustis Chas W
1312ADAdams Geo W
Pennsylvania av intersects
1413 Vacant
1414ARasovsky Louis
1415ARuck Clifford A
1416AGoode John W
1417AHolmes Albert
1418ADAdams Corene Mrs
1420AMiller Chas W
1422 Carter Marge E
Liverpool intersects
1503 Johnson Thos W Jr
1504 No return
1505AMiller Hubert C
1506AThompson Margt A Mrs
Ruff Geo
1507AZehr Jos
1509AKuzy Wm
1519AGazdik Jos
1524AChaussek Ana J Mrs
Willen Mary Mrs
Franklin N intersects
1604 Jones Eliz Mrs
1604ABrazan Louis
1607AAm Tubular Elec Co

1609ASessoms David L
Wooda Gertrude Mrs
1611 Flynn Minnie Mrs
Preiss Chas L
1613 Bush Mary Mrs
Schmoker Della Mrs
Luziatia intersects
1713AImburgia Jos S @
1717AEubanks Henry
Columbus intersects
1811 Hellmann Edw J
1813AMetz Wilbur
1815ARodgers Peter
1819AWolf Arth K
1823AShoup Jas M
Adams intersects
Warner ends
Manton ends
1914 Watson Chas C
1915ABoggs Clara
1916AWoodyard Thos @
1917 Norris Mary N Mrs
1918AKing Gibson B
Johnson Wm
Nixon intersects
Hoffman intersects
2001-03 Salvation Army
Social Service Center (side ent)
2016AWright Wm A
2018 Ross Philip
2020 Chelidic Mary
2023 Bryant Leo
2025 Goldbron Robt G
2027AHammaek Timothy
2029 Janica Steph
2031AVranich Marko
2032ACuola John J @
2034ABroadus Etolla
2035 Siseack Agnes
2036 Corbin Saml
2037 AFoster Jessie L
2037 No return
2038ACunningham Lonnie
Pauling Helen
2039 Harding Jessie Mrs
Stevens Annetta Mrs
ASattler Jessie Mrs
2040AMovra Geo M
2041 Bryant Mollie Mrs
2042 Ruzicky Steve H @
2044 Wyatt Wm @
2046AJones Neather Mrs
2048ADavis Lucy Mrs
2059 StAndrew's Parochial School
Slevins intersects
2202 Krevosh Barbara Mrs @
2208 Kessler Jos
2210 Kelly Gladys L
2214Allen John @
2215ASlodnick Mildred Mrs
2217 Brockington Rachael Mrs @
2219 No return
2223AFabiszewski John A @
2223 Tice Mary A Mrs @
2227 Donahue John
2229 Singleton Helen
2235 Walker Lucius
2243 Dvorak Frank
GIST — From 1900 Fifth av to 1901 Blvd of the Allies, 1st wd
102AMonte Dominick
ASaba Geo @
104 Tomasula Anna @
106AHornyak John
106AVelgich Celia Mrs @
108AHofner Saul @
shunt
O'Leary Cath F Mrs
110ADargan Michl @
Watson intersects
112 Mallinger Saml Co whol
bottles (side ent)
113AGeranita Chas
ALucerne Lawrence
115 Cassi Virginia @
Alma begins
205AGindler Saml
207 Furnace Engineering Inc (wise)
209ASusman Anna Mrs
Lundon Rebecca Mrs
211AMcGraw Edw W @
Tustin intersects
300AMarmac Garage auto
leppr
303-05Linder Bros junk
304 Munk Emma @
306AThomas Jerome @ carp
307ACohen Joel D @
309AMiller Emma V @
311ACestiere John @
AGonzalez Jenny M Mrs
rearABrendel Mary E Mrs @
312ALevine Robt @ gro
313AKosky Arth @
314AKruse Stella Mrs @
rearASparman Pearl Mrs @
AHelmig Amelia G Mrs @
Locust intersects
Unnamed way intersects
32ALapia Nicholas @ ice
34APolenavitch Andrew S @
36AGardom Vincent F @
38AMcDonald John P @
39 Bender Paul
AMiele Jas
42ABerardi Saml A @
41 Zahn Edw
rear Vacant
42ADurante Raymond
44AEvans Terry @
Kelly Benny
GITTENS — From Wilksboro av to Property line, 1 north of Termon, 27th wd

GITTENS—Contd
3AGlancy Susanna Mrs @
4118ADeer Helena M @
ACrutchman Sheldon R
4130 Miller John S @
4132AMKessell Clair G @
4134AWiegand Wm V @
4142AKnoer Chester A @
4145ANestor Donald C @
4146APoruben Jack @
GLADE AV — From 1427 Nobles la to Ellendell, 29th wd
Cloverdale intersects
Cottie intersects
(Incorrectly numbered)
201ABarszczowski Peter J @
50 Tichansky Jos @
1AHenrich Chas E @
GLADFIELD — From 1326 Crotto to Brushton av, 12th wd (Incorrectly numbered)
203AHughes Christopher J @
203AHughes Archer Vassar ends
7124AParaggio Anthony @
7130AWolf Rudolph A @
7125ARicci Sabatino A @
7134AHaluck Peter Mrs @
7136AMimm Wm J @
7136AMidhoff Henry A
221ARhantlo Eliz Mrs @
7139AGoldman Geo E @
7141AShanley Regis
7143ARoss Guy W
7150AZeilhart Earl W
7154ASmith Paul J @
7156AGood Jas E
2037 No return
AMcKee Jennie Mrs @
7164AProsutti Nicola @
230ABova Jack @
230ABianconi Frank @
234ACastell Aldo A
7124AParaggio Anthony @
7249ARoche P Edw @
Oakdene intersects
GLADSTONE — From 324 Kaercher to 225 Hazelwood, 15th wd
4111ADerkach John @
4115ADaly Jos @
4116AMcClean David V @
4119ABridges Gene @
4125ASchwartz Robt @
4126 Portman Wm R @
4127ACronin Edw @
4128AMcClean Saml L
4131AMonrok Jos @
4132 Mikula Paul @
4134AKokul Peter @
4136ACollins Arth J @
4137AKoval John
4137AMarcel Anthony @
Randall intersects
4202AMcDougle Jas A @
4204ANorris Geo @
4210AWisniewski John J @
4216AHimich Michl @
4220ADAdams Raymond N @
4223ARackiewicz Albert @
4225AHarper Jos @
4228 Norris Geo jr @
4230AStolarski Matthew J @
4231AInwin Alex @
4232AForrest Russell S
4234AYaremko Michl @
4235AFigola Peter F @
4243ACinque Louis J @
4245AHalko Andrew @
4247ALeasure Robt R @
4250ADoye Chas W @
4251AStefan Steph @
4255 Kratofil Anthony J
Alma begins
4301AZeedick Andrew P @
4309AHarrison Geo C @
4311ABanay John @
4315AByrne John @
4317ACrawford Jas K @
4319ASmith Jos S @
Eiglow intersects
4330ABales Wm H Jr @
4332AMcConnell John @
4334 Darrol Jos E @
ASHirano Vincent
4340ABales Thos W @
4346AEarlie Sheldon @
4348AKuba Frank @
4350ADriscoll David M
4352APickard Thos W @
4354ARocha Thos A @
4356ASchaefer Jas @
4358ABoone Geo F
4362AGallagher Bernard @
AMcConnell John
4411ARafferty Michl J @
4413ARahuba John J @
4415 Graton Eliz Mrs @
4455AVernon Saml F @
447AFleher Henry E
4461ASmith John I @
4463AEdwards John Jr @
Home Rule intersects
4507AElder Frank A @
4509AGuiser Ralph @
4511ASullivan John A @
4527AKonyha Louis
AKonyha John
4534ALockton Jos M @
4536 Deary Edw @
ARush Wm T
4542AMaccaroni Victoria Mrs @
4544ACashman Mervin E @
4546AO'Brien Ella Mrs @

MONONGAHELA ST 1951

STUDIOS LIGHTING FLA ATLANTIC 1-5290

MONITOR—Contd
6319 Fischman David H
6320 Conlin Helen Mrs
6325 Akravitz Louis
6326 Levin Saml L
6327 A Seavitch Robt L
6330 Goodman Edwin
6334 Hunziker John S
6337 A Bash Albert
6339 McCallum Irene Mrs
6340 A Swartz Oliver W
6341 A Corey Howard S
6342 A Wall Thos E
6344 A Hollander Herman M
6345 A Lebowitz Jos
6346 A Stein Paul
6347 A Cohen Saml P
6348 A Gold Dora Mrs
6351 A Kelson Wm R
6352 A Bloom Morris H
6353 A Wedner Nathan L
6355 A Rosen Saml
6356 A Stein Sidney
6357 A Goldberg Herbert R
6357 1/2 A Gold Dora Mrs
6359 A Bernstein David S
6360 A Feldman Saml
6361 A Goldzer Louis
6362 A Penna Hartman M
6364 A Aikins John R
6365 A Falgen Sam
6366 A Orringer Benj
6367 A Simon Saml P
6368 A Kilroy Helen E Mrs
6369 A Brostoff Gerald
6371 A Hoffman Arth H
6372 A Levy Irwin A
6373 A Friedman Bernard M
6374 A Saul Lionel
6375 A Hattie Mrs
6376 A Behrman Andrew A
6377 A Levy Byron
6381 A Freedman Ross S
6382 A Weisman Lloyd
6385 A Walsh Mary T Mrs
6386 A Bambis Marietta
6390 A Straub Carrie B
6394 A Schwartz Edw H
6405 A Braun Morris
6410 A Spiegel Alvin D
6414 A Winer Emma Mrs
6415 A Jacobson Saml E
6416 A Dobkin Barney B
6417 A Susman Frank S
6418 A Brostoff Myer
6420 A Foster John R
6422 A Morris Geneva K Mrs
6426 A LaBovick Wm A
6427 A Dunn Abe
6430 A Steinbach Leo J
6433 A Reamy Robt F
6434 A Doktor Louis L
6437 A Pelligrini Casimir J
6439 A Frank Stanton H
6440 A Unstin Benj
6441 A Stein Harry B
6443 A Wagner Myron H
6444 A Platt Philip W
6448 A Callahan Wm D
6449 A Feldman Israel
6451 A Shields Sarah E Mrs
6452 A Klaman Morris M
6458 A Giddy Abr J
6459 A No return
6460 A Noroski Erwin Mrs
6464 A O'Mara Roy F
6464 A Porter Allen S
6469 A Cohen Julius
6470 A Edman Milida Mrs
6471 A Dur Harold P
6471 A Edman C S prnr
6471 A Tyler Clarence
6471 A Green Louis F
6472 A Lapiduss Saul H
6472 1/2 A Pollis Geo R
6474 A Sablosky Benj
6476 A Kramer Arth H
6480 A Grobstein Harry
6482 A Ackerman Albert T
6484 A Klein Aaron
6486 A Tegan Geo F
6490 A Eisner Morris
6492 A Brean Harry
6494 A Yahr Sigmund
6498 A Gross Morris
6498 A Lipka Barney

MONONGAHELA — From
4400 Sylvan av to 165
Marsden, 15th wd
4400 No return
4402 Brown Wm K
4406 A Taylor John W
4410 A Branly Jas
4412 A Hollingsworth Jos
4415 A Critcham Philip A
4416 A Vernon David E
4500 A Haffner Paul
4502 A Chak Ros
4503 A Frantz Harvey W
4505 A Ackenhell Edw
4516 A Pleunik Jos
4520 Vacant
4522 A Sapp Sim S
4523 A Suber Magory

4524 Williams Johu B
4526 A Saunders Moses L
4529 A Whitaker Isaac
4531 A Craig Henry C
4532 A Foster
4534 No return
4535 A Blue Pearl Mrs
4536 A Stewart Alex D
4537 A Holt Wm
4538 A Carr Berry I
4538 1/2 A Milner Jas
4601 A Bair Wm J
4603 A Bell Jay C
4604 A Benkowski Frank
4605 A Chabak Michl
4605 A Chasak Mary P Mrs
4607 A Slobodnyak Frank
4609 A Baker Robt W
4610 A Zonok Jas
4611 A Sidow Henry A
4612 A Tareak Andrew A
4613 A Laird David A
4614 A Susterick Steph Jr
4701 A Troianos Lukas
4703 A Lovejoy Wm W
4705 A Cunningham Jos R
4709 A Chih Edw A
4709 A Mittermeier John J
4711 A Polles Edw L
4712 A Ferris Arth F
4713 A Hartman David B Jr
4714 A Pearson Wm B
4715 A Szina Michl J
4716 A Connelly Patk J
4717 A Lauletta Mauro P
4718 A Nyalka John
4718 A Kasak Geo
4723 A Murphy Wm G
4727 A Roderus Helen A
4733 A Klimko Elmer S
4734 A Roth Andrew A
4743 A Opalko Mary Mrs
4745 A Balazs Julius G
4747 A Eagon Louis Mrs
4748 A Carnegie Library of Pgh
4749 Vacant
4751 A Howard Geo J
4752 A Kovacs Sophia Mrs
4753 A Doyle John F
4755 A Martine John L
4759 A Brosnan Timothy
4761 A Wobrak John
4810 A Huppel Gertrude Mrs
4812 A Price Harry
4814 A Roif Wm J
4815 A Myers Blanche A Mrs
4816 A Gethin Beth Mrs
4817 A Hollenshead Ross
4819 A Wilson Edgar A
4820 A Pangle Isaac N
4821 A Fuly Jas L
4822 A Fisher Edw C
4823 A Hanaway John
4823 A Walker Geo A
4824 A Parry Henry
4824 A James Wm

MONROE — From Danube to
3400 Ridgway, 5th wds
Danube ends
Hancock Intersects
3351 A Snelgrow Howard
3363 A Carnevale Dominick
3381 A Collette Vincenz
3383 A Bono Nicodem
3385 A Farine Alf
3387 A Petrelli Oliver W
3389 A Falva Anthony
3391 A Manuel Jas C
3406 A Redonko Patsy R
3408 A Norton Wm J
3412 A Redondo Nicola
3416 A George Raymond
3418 A Piouy Emil A
3422 A Shopak Frank
3426 A Kelecek Bernard P
3428 A Lupinski John M
3432 A Wroblewski Chester
3434 A Chodzinski Frank
3436 A Heisler Walter A
3438 A Czajkowski Marlon
3440 A Soborski Matthew
3442 A Jaworowski Josephine
3444 A Barrs
3446 A Paszkowski Zigmout
3448 A Zarazinski Stanley Mrs

MONTANA — From 4120
Knutson rd to Bard way,
26th wd
14 A Meldon Francis L
4522 A Sapp Sim S
18 A Neff Edw L

19 A Noll Frank A
22 A Lennart Francis
A Hunt Eltz M
A Doran Jos F
26 A Neuschiller Robt W
27 A Rushech Geo L
Grizelia intersects
114 A Weber Karl B
119 A Wacker Ewald G
121 A Spring Chris
123 A Dressler Chas F
127 A Peterson Donald V
131 A Schaefer Lawrence P Jr
135 A Morrison Leroy J
141 A Espin Josephine Mrs
145 A Schilling Otto
149 A Drake L Carl
201 A Gaertner Robt L
211 A Miller Bernard
215 A Siefert O J S
219 A Poir John R
519 A Kirner Clara M
Freda way ends
Swanson ends
Pitney begins (not open)
Fairbanks av ends (not open)
Chase av begins (not open)

MONTECLAIR — From McCaslin
to 1118 Greenfield av,
15th wd
(Incorrectly numbered)
592 A Beaver Wm
600 A Center Abe A
611 A Weaver Philomena Mrs
613 A Kratsas John A
614 A Dixon John Jr
624 A Butera Ralph M
624 A McDonnell Thos
625 A Adams
618 A Gille Jos
618 A Casella Jas
616 1/2 A Vacant store
615 A Rogan John
621 A Scarpio Michl D
625 A Demko John
627 A Kasulin Stanley M
629 A Gore Louis R prnr
631 A Herry J
633 A Degore Eliz Mrs
634 A Alti Dominic N contd
635 A Mussetter Eug E Jr
636 A Scullio Frank
641 A Hunter Irwin S
642 A Marrone Alfonso
645 A Fink Stanley F
646 A Ritunanno Nicholas A
647 A Jones Willard
647 A Beckley Chas V
648 A Koko Mary Mrs
A Kosko Michl
649 A Fox Russell T
651 A Lentz Marcella Mrs
652 A Kelly Edna A
A Sergi R Jas
653 A Tompaj John
654 A Scarpio Raymond H
655 A Lloyd Lloyd K
658 A Driscoll David M
659 A Brazil Jos R
659 A Marone Andrew R
A Sullivan Wm L
On way begins
663 A Doyle Vincent J
664 A Wesley Thos J
665 A Fagan Lawrence R
666 A Asht
667 A Milton
669 A Kaiser Frank gro
670 A Paulo Frank
700 A DePinto Diana Mrs intersects
704 A Oparnica John
705 A Bayer Chas E
A Lowe Stanley E
706 A Jerome
A Hohman Karl
707 A Steinberg Mollie Mrs
708 A Montgomery Paul
709 A Krupka Morris A
711 A Steinberg Max
713 A Bell Harry
714 A Hanzel Margt F Mrs
715 A Strauss Eug M
A Karel Albert G Jr
A Katz Melvin
717 A Rosenthal Frank
720 A McWilliams Elmer C
721 A Katsky Wm
Hutzel Clifford
722 A Melnichak Michl
723 A Altes Elwood R
724 A Svaner Peter T
A Sutton Jas F
Karins Thos D
725 A Goldberg Sam
726 A Benicoff Wilfred M
A Simonton Robt C
A Benicoff Hazel M
rear Church Jessie C
729 A Schuchman Abba Mrs
730 A Williams Paul P
730 A Metzger Ruben
A Haimovitz Saml
731 A Hoch Clarence
A Grster Gertrude Mrs
733 A Smith Arth J
734 A Calderone Frank F
A Krownow Roy
735 A Klotz Lawrence S
737 A Sutryk Geo
739 A McCabe Chas V
740 A Calfo Genaro E
743 A DiPietro Leroy

MONTEIRO — From Fleming-
to McCaslin, 15th wd
806 A Krapanak Andrew Jr
812 A Hoa Fred J
816 A Gaggero Virginia Mrs
A Snyder Jos G
820 A Richter Wm
828 A Martine Wm J
832 A Ciotti Ralph P
834 A Beres Geo
843 A Smith Edw D
852 A Sandon Wm
Fred Jas W
854 A Manius Wm K
856 A Cardello Theresa Mrs
857 A Heitche John E
858 A Gibson Clyde L
877 A Plasterini Rosa Mrs
A Yaich Peter

MONTEREY — From 600
North av W to Redkn, 22d
and 25th wds
1101 A YMCA (Allegheny Br)
Eliz intersects
1200 A Roesselt Margt E
1201 A Napoleon Louis N phys
A Cooper Robt
1202 A Marshall Carrie J Mrs
1203 A Wolfenberger Eliz
1204 A McCandless Don
A Miller Jos A
1205 A Johnson Geo
1206 A Kirk Cath Mrs
1207 A Ade John G
1208 A Rafferty Chester
1209 A Allen's Grocery
A Olen Wm A
A Anne Jos M
rear A Senn Edw
1210 A Haler Albert G prnr
A Jackson Nellie M
1211 A Dahma Geo
A Snyder Chas
1212 A Emerick John L
A Jackson Nellie M
1213 A Lozos Jas A elec
contr
A Duffy Leonard
1214 A Snyder Harold L
1215 A Lambert Robt C
1216 A Adams John J
1217 A Downey Mary Mrs
1218 A Lakos Geo P
1219 A Chaturus Peter T
1220 A Bauer Stella Mrs
1221 A Mckerahan Marley
Bowers Lester
1222 A McCellan Arth
1223 A Buterbaugh Harold D
Rocco Donald barber
A Cotelli Philip
1224 A Bartlett Alf O
1225 A Kennedy Delia Mrs
A Dahl Robt C
A Kelsey John Jr
1226 A Danver Wm P
1227 A Griffin Anna Mrs
A Melara Jos
1228 A McDonald Russell J
Higginbottom Clark
1229 A Lacey Agnes Mrs
A Brady Frank J
1230 A Myers Wm phys
1231 A Richey Ellwood
Garity Thos J
A Bender Erna F

744 A Maybury Frank H
746 A Gorman Eva M
747 A Lapidus Jacob
749 A Rapoport Louis
A Miller Isaac
750 A Schneider Henry S
753 A Gold Albert E
754 A Owens Patk J
A Lohr Irving Co
755 A Marcus Irvin
A Price Albert
757 A Kotovsky Harry
A Howden Walter
A Walker John H
758 A Pearl Morris D
759 A Infante Ostride J
A Hoa Fred J
760 A McNamee Anna W Mrs
761 A Kern Albert W
A Dyer Benj
762 A Zweig Isadore H
764 A Palumbi Robt
765 A Danko Michl
767 A Starr Dora M Mrs
768 A Russler Geo
770 A Formichella Alex
773 A Coyne Mary R Mrs
774 A Hatala Edw
775 A Chambers Harriet L Mrs
776 A Weitzel Naomi Mrs
777 A Sitarac C N Mrs
778 A Pelles Elmer J
A Ockay Alex
780 A McCuskey Andrew J
782 A Samuel
A Stein Jacob
783 A Hirsch Harold S
A Simon Saml
A Kupfer Philip
785 A Kennedy Alf E
A Busch Harold J
786 A Richter Kath Mrs
A Calhoun Harry W
Theodolite way intersects
789 A Maharam Aron L
A Maharam Arth L
A Kinsberg Michl D
A Neustein David N
real est

MONTEREY — From 600
North av W to Redkn, 22d
and 25th wds
1101 A YMCA (Allegheny Br)
Eliz intersects
1200 A Roesselt Margt E
1201 A Napoleon Louis N phys
A Cooper Robt
1202 A Marshall Carrie J Mrs
1203 A Wolfenberger Eliz
1204 A McCandless Don
A Miller Jos A
1205 A Johnson Geo
1206 A Kirk Cath Mrs
1207 A Ade John G
1208 A Rafferty Chester
1209 A Allen's Grocery
A Olen Wm A
A Anne Jos M
rear A Senn Edw
1210 A Haler Albert G prnr
A Jackson Nellie M
1211 A Dahma Geo
A Snyder Chas
1212 A Emerick John L
A Jackson Nellie M
1213 A Lozos Jas A elec
contr
A Duffy Leonard
1214 A Snyder Harold L
1215 A Lambert Robt C
1216 A Adams John J
1217 A Downey Mary Mrs
1218 A Lakos Geo P
1219 A Chaturus Peter T
1220 A Bauer Stella Mrs
1221 A Mckerahan Marley
Bowers Lester
1222 A McCellan Arth
1223 A Buterbaugh Harold D
Rocco Donald barber
A Cotelli Philip
1224 A Bartlett Alf O
1225 A Kennedy Delia Mrs
A Dahl Robt C
A Kelsey John Jr
1226 A Danver Wm P
1227 A Griffin Anna Mrs
A Melara Jos
1228 A McDonald Russell J
Higginbottom Clark
1229 A Lacey Agnes Mrs
A Brady Frank J
1230 A Myers Wm phys
1231 A Richey Ellwood
Garity Thos J
A Bender Erna F

MONTEREY — Contd
1233 A Rocco Sylvester G
A Stout Lantz E
1234 A Thompson Hugh S
1235 A Vogel Maude K Mrs
1236 A Schreengost Roy G
1237 A Azzarello Nunzio
1238 A Parker Orrie M
1239 A Mikian Frank Jr
A Guarini Mary Mrs
A Paterakis Anthony
1240 A Dick Frank
A Rice Jos C
1241 A Zeb Frank J
1242 A Clark Anna P Mrs
A Cooley Chas A
1243 A Brannon Randolph W
1245 A Anderson Olive L
1247 A McCormick Margt E Mrs
A Taylor av N intersects
1300 A Doronoff Beauty Shop
A Brown Bernard J
1301 A Caruso Grace Mrs
A Lanase Jos E
1302 A Lee Richd Indry
1306 A Jackson Lina B Mrs
A Samponia av intersects
1400 A Lukick Frank V
A Angelucci Frank G
1402 A Daughenbaugh Hugh L
A H D Ointment Co
1403 A Miller Harry E
1404 A Bracken Mary Mrs
1405 Mrs Jos
A Meglone Lewis
1406 A Ma's Confectionery
A Makris Wm C
1407 A Smith Harry C
A Tony's Barber Shop
1408 A Hawkins Harry
A Hall J Hamilton
1409 A Reinhard Chas M
1410 A Midway Cafe
A Kramiec Anna Mrs
1411 A Gornick Louis J
1412 A Kern Wm J
1413 A Nyde Geo W
1414 A Myers Mark gros
1415 A Lenhart Carl W
1417 A Kute Cath Mrs
1419 A Buse Gerald W
1421 No return
1500 A Jackson intersects
A Quality Dollar Store
dry gds
A Emmel Stephens McD
1501 A Freeborn Thos J
A chiropractor
1502 A Prozenick Ignatius
A Romanus Imv
1503 A Claypoole R A
1504 A Patterson Tillie Mrs
A Richardson Helen R Mrs
1505 A Cenny Regis J
1506 A Lampas P P
A Monterey Cleaning
1507 A Ruffner Ambrose H
A Hayson Jos W
A Kinsberg Rayley F Jr
1508 A Yochum John M
1509 Vacant
1510 A Feor Augusta E Mrs
1511 A Bushing Phillip P
King Raymond P
1512 A Silenski Carl J
1513 A Kinsberg Harold
1514 A Balint Paul J
Hendershot Georgianna Mrs
A Corapi Jos
1517 A Locooco's Mkt gros
A Locooco Michl
1519 A Pickett Clarence H Rev
A Arter Douglas
A Alpina way ends
1520 A Locooco's Beer Distr
A Amadore Anthony
A Senuis John L Jr
1521 A Reed J Candy Co
A whol confs
A Kelleher Danl
A Marlow Anthony
1522 A Schmitt Wincont
concessionaire
A Duncan Virginia
A comr
A Temme Wm D
1523 A Bastyr Ignatius J
1524 A Bajzek Michl T
1525 A Fohl Edw J
A Simakas Chris
1526 A Wright Millard
A DeBucci Edw V
rear A Kalb Wm J
1527 No return
1528 A Kline Lewis E
1529 A Weeks Ralph E
1530 A Anesin Philip U
1531 A Hyson Scott W
A Bessie Shop
A Lehman Chas H
1532 A Freund Ralph L
1533 A Tarussi Jos J uphol
1534 A Kennedy Alice K
1536 A Emerita Thos G
1538 A Moses Jas M
1600 A Griffa Anna Mrs
1607 A Bohm Geo
1608 A Luers Jos
1609 A Tyndia Stanley J
A Atlanta intersects
1610 A McConnell David
1612 A Paul Jos
A Scanlon John
1614 A Downey Mary F Mrs
1616 A Mangola Michl M

Terms

Quality Furs at Tremendous Savings

130

SYLVAN AVE 1951

312 FOURTH AVE.

MEMBER FEDERAL DEPOSIT INSURANCE CORPORATION MEMBER FEDERAL RESERVE SYSTEM

PHONE COURT 1-2004

SYCAMORE—Contd
105A Sofka Geo A @
107ASiles Lawson A @
109ASylvester Ada E
114ARedabaugh Howard S
115ALloyd John T
119E Ryan Ben
120ASaunier Otto @
112 Mt Washington Baptist Church
121ALofe Robt J
126ALawman Chester R @
126AGloecher Fred @
124 M Washington Meth Church
125 Basil Geo
126ANosley Ronald Rev
127AMcCoy Wm F
127AFreeth Chas J
127ABenson Deul
128ACriswell Harry B
129AClement Herman F @
129Cowan Thos B
130ADavis Hugh L
130APrentice Harriet Mrs
130AMartin Henry H
131 Wellington Arts
14Timothy Josephine E
24Anderson Harry
3AFraser Mary C Mrs
4Reynolds Lulu Mrs
5ALaing Wm E pntr
6ASchmidt Susan W Mrs
7Danner Chas F
8AWilliams Wm S
9 Foster John R
10Age Edna J Mrs
11Angram Cath
12APaul Anna M
Street continues
132ABentlers Margt L Mrs
134ABrickley Michl J
14ASchmoyer
136ABundy Jas G
138ABoehmer Herbert W
138AWarple Intersects
206ACandell Anthony F
208ACasaro Jos J @
209209 South Hills Tailoring
2091/2 Frank Jos A confir
210 Church of the Nazarene
211AJoyce Anna
215AWastley Lena @
216ABrickley Donald P Rev
Cran Harry
Mooney Kenneth
217AKunser Frank M @
218Manfredo Mary E Mrs
219 Saunier Robt L
Schleiden Wm F
220Rush Wm F
221ASaunier Eliz C Mrs @
221Luttig Eug W
222Frank Angelo J
223AHogic Josephine Mrs
224ASmith Jos @
225ADVecchio Salvatore R
ACorradetti Bastano @
226ABenzo Angelo @
227AMetger Anna M Mrs @
Bentel Lydia Mrs
228APintobona Carmello @
229AScher Henry A
250AMilano Delina Mrs @
250AKusirk Florence G Mrs @
232AKans Thos
233ADoerfler Jos P
234AStewart Ralph S
Kruh Wm K
235ABarry John W
238ARiley Lawrence
238AWeith Francis L
238ADPerna Frank C @
239ABanszak Sylvester J @
240ADPerra Jos T @
241AHaduch Stanley @
Kearsarge Intersects
300AAperton Ruth A gro
301APisarcetta Fred J beer distr
302ADayton Wilbur L
303ALion Russel
305 Pescaretta Louis A
Pescaretta Michl
306 Griffin Homer M @
307APisarcetta Rabiell
Bord Nevin S
308AFeeley Robt M
310ABoyd Nevin S @
311 Prizer John P @
ADelaney Frank @
313AHaberland Minnie T
314AHunt Gertrude M Mrs @
AMerger Glenn A
Smith Richd
rear Boucher Chas
315APurke Lester
Leonard Anna L Mrs @
317AMiller Stella M Mrs
318ABaker Mabel I @
320AClemons Geo W
Brown John
Edwards Robt J
322ABruck Eliz M Mrs @
324AFriedrich Molly @
Kinsler Kenneth
Bertha Intersects
Ulyesses Intersects
407AWashabugh Geo W @
506 Nieder Ambrose
Labels Intersects
Meridian Intersects
1215AThomas Geo M
4722ACawley Ernest R
1316AGrealish Mary I @
Sughrue Ellen Mrs

1317 McKenneth Thos
1318ATuttle Raymond @
1318ATuttle Raymond Jr
1319AMitcham Dush D
1320APatterson Hannah Mrs
1321ARiley Geo J @
1322ABrady Emma Mrs @
Ryan Danl
1324ASchultz Eliz Mrs
AKing John
1326ADorow Herman W @
1328ADeberson Louis @
Plymouth Intersects
1400AReynolds Arth J @
1401ATarr Morgan L @
1400AKnight Claude A confir
ADachman Paul R
1403ACavanaugh Jas E
Fenimore Raymond A
1419AMurphy Edw M @
Sweetbriar Intersects
1509AWilliams John A @
15 SYLVAN AV—From opp Sylvan av bridge to 201 Hazelwood av, 15th wd (Incorrectly numbered)
9AGyenes Steph Jr @
11A Hoffman Geo J
13 Nagasyl Steph @
15ALpchtick Mary Mrs @
16AGancy John B
19AGyenes John B @
21AMatecko Josephine Mrs @
Waldeck begins
4120 Labishak Andrew
4122 Vacant
Tredegar begins
4400ATrummell Mildred @
4401 No return
4411 Vacant
4413 Freeze Wm
4418 Johnson Henry J @
Home Rule begins
Monongahela begins
4470ABasile Danl J
Burns Anna Mrs
4519 Montana Nobles F @
4486 Weidon Walter
4488 Gibson Wm McK @
4490AMaloney Danl
ABorrelli Sophie Mrs gro
Wolfe John
4492ADorsey Bertha Mrs
4494ADorsey Hillary
4496AEwards Leon @
4502ACollin John
4504AArchbald Paul
Jones Ellen Mrs
4508AAvery Richd B @
4510ADobbs Lee R @
4512 Nemph Alex @
4519 Montana Nobles F @
4521AJobbi Dominic @
4529 Viviano Dominic
4530AJohnson M Mrs @
4535AZellers Bill M @
4541ASapp Sol @
4542AGee Henry
4543AMason John T
4608AKali Jos
4610ACingham Warren S
4611AFunney John L
4614AWood Mary Mrs
4616AO'Brien John R
4618AGoser Louis L @
4622ABaker Herbert C @
4630ALabMolinar Albert @
4632AScaratti Wm L @
4634AScaratti Albert J @
4636 Mack Thos
4637ASamuel Leonard @
ADavis Melvin W
ABrown Andrew
4638ABalke Clarence @
4640 No return
4641AAustin Chester B @
4642AThornton Thos S Jr @
4644ASheller John @
4645 Rizzo Eug C
4646 Gall Andrew
4647AViviano Frank @
4648 Pisarski Henry @
4650ALczbinski Henry @
4653ADrugs John F @
4654AD'Testa Anthony gro
Burtolf Wm E
4655ADoyle John J @
4662AChilcott Arth D @
4664ACamp Lawrence J @
4666ALeonio Albert @
4668AClarke Chas J H @
4670ANash Frank @
4672ADedonna Frank @
Berwick Intersects
4700ARogers Isabella Mrs
ADetta Thos L @
ATaldone Robt
4702 ATatal Jos @
Tatal Steph
ABorrelli Danl
4706AJasko Wm F @
4708AMunhall Walter F @
4710ADabrowski S Andrew @
4712 Edwards Walter J @
4714AEdwards Walter @
4715ARena Frank @ hauling
Stairs Intersects
4717AReidman Lindsey C
4719AShafer Anna M Mrs
4721ABeres Steph @
4722AYores Anna M @
4723ACawley Ernest R
4725AGalisin Andrew @
4726ABolton Jack W @

4727 Klein Mary Mrs
4730ADecker Mrs Mrs @
4730ASchwager Marie M Mrs @
4734ARank Andrew @
4736 Brain Jas
4737ASacco Felice A @
4738AMetz Phillip G
APayne Lucy B Mrs @
4739 Gledhill Jr High Sch (side ent)
4740APearson John H @
4742ADowney John @
4748 First Hungarian Luth Church of Pgh (side ent)
AMarkovits Paul Rev

SYLVANIA AV — From 523 Boggs av to 600 Beltzhoover av, 18th wd
4ADaniels John @
6ALundy Chas J @
7ACulbertson Luther @
8AMazzoleni Raymond F @
9Maisearne Creste @
14AAustin Harold @
15AEaston Julia Mrs @
16A Hoffman Geo J
17ASullivan Harry R
18AVello Reno R
20ACoburne Anton @
24ATwatter Martha Mrs @
Raiford Alf
26ADunne Thos E @
28AJones Wilmer P @
29Nortonia Italian Independent League
32AMiller Henry F @
33Weyand Rose Mrs
38ABuzby Mrs E Mrs @
Taylor Howard J
37A Anderson Jas @
38ASmith Eliz Mrs @
40ALewis Wm @
41AValent Wm @
42A Lane Wm F @
46ABianchi Jos @
48AMunshaw Chas A @
49ABoeckman John W @
52AHobson Ulysess J @
Brooks Jas H
56AEstes Luther @
58ASalter Bryant @
Salter Carl M
61AGuth Carl V
62ATowns Frank @
62AJohnson Viola Mrs
64ADiggs Jos
65 Crowley Ross A
66ASanders Eileen S @
66AJones Donald R @
67AWallace Percy C @
68 No return
69ATucker Mollie Mrs
AThompson Wm
70AMathews Jas M
70AStrons Jos Rev
71AWallace Jas
72ADewitt Arth L @
73ASheher Armour D
73AYager Sidney W @
74AJones John @
74AMason John T
76ACHill Jos @
76ADelwiel Saml M @
76ATimlin Caroline Mrs @
79AMoore Maude S Mrs @
80ABassina John
81AKendle Chas J @
82ABrown Geo W @
83ACampbell Jas
84AAllen Sidney Jr
85ASmith Eliz V Mrs @
86AStevens Estella Mrs
87AThompson Edw R
AJones Isabella A Mrs @
88ARobinson Lydia F Mrs
91AMoss John T
92APeaults ANE Church
Forsythe Thos U
Mentooth Intersects
100 StPauls ANE Church
104ABanks Jas P @
107AScheiber Wm E
AAllen Louie Mrs
108AMason Abr L @
110AHolmes Lester J truck- ing
112ABaker Edw H @
114 Greenwood Anna Mrs @
116 Cralle Paul F
118-18A Sovereign confirs
120ASanford Pharmacy
Deimom av Intersects
200AMoore Wm R
202ABercht Arth C @
204ATrussell Jas E @
206ADene Robt Jr @
208ATrent John P @
210ABlake Jas M
ACager Jas C
213ASaunders Albert S @
214ALoggins Edw M @
216ADorcas Louis E Jr @
218AJones Wm S @
218AWeber Geo W @
219APatterson Wm J @
222 No return
223AMoore Eliz Mrs
223AWolney Walter W @
225AMoore Clarence W @
226AThaekter Frank @
228AClemens A W @
AClark Harry R @
231AWaters Cornelius A @
232AFerguson Louis @

234AKeanan Wm
235ARobinson Bessie G @
Morel Bartolo R pntr
236AGorrie Jas E
237AWilliamson J Harvey @
239AJackson Gerlien F
240ABernman av Intersects
300ABrown Raymond @
302AJohnson Louis W
Butler Otis
304ADonan Katie Mrs
Donan Cleona
306AClarke Jos E
AHaynes Clyde H @
312AZietak Jos @
314 Bailey Jdel
316 Cooper Jas
ALewis Harvey C @
320ABush Clark W @
320ACollins Jas J @
322AKohnke Jos J @
324AMersak Ernest T @
328AWhite Wilbert J
328AHelfen Herbert J @
Garrity Jas
329 McRide Chas F @
AMassung Edw T
330ALupone Ben
331APrice Ella Mrs @
332 Schroeder Geo
333AGorrie Wm R @
334AHeinzel Karl W @
336ABaney Jas E @
337AWallier Ernest E @
339AWashington Robt D
340AHighgate Jos W Jr @
349Walter Chas @
345AHenry Calvin
Estella av Intersects
400ANagel Frank J @
401AValls Cleaning & Press- ing
AValuukas Geo A @
402Aysight Wm H @
403AHarlan John @
404AWelch Harry N @
405AOzsky Edw A
406A Miller Wm F @
406ARasdorf Edw @
407AMaierhofer John W @
410ABoeckman John W @
412 Flack Chas F @
413ALigouri Dominic J
414AGall Rudolf @
416 No return
rearsHenry G
417AKeenan John J
417AMcCartney Loren
420ASchmitt Friedrich W @
baker
421AMcCauley Edw F
422AHighley Albert @
423APerdue Nelson @
425AMay Francis A @
426AStobbeville Stanley P
Broccolo Frank A
430AGorski John J
AMunsch Geo L @
432AOpfen Raymond R
432ANoult Oscar F @
GANster Paul A
434AHarman Chas G @
Curtin av Intersects
512 Wawrzyniak Frank J @
513AScheldter Adella Mrs @
514ASzymanski L @
rearsWolny Steven J
515AStrevie Harry A
516AEdger John @
516ATrager Gilbert
Heinen Alf A @
517ARidding Kate Mrs @
517AHamilton Raymond R
518ASchmidt Sam H
Flynn Kath Mrs @
519ADrzazdzinski Francis P @
521AMacDonald Wm R @
522AKroysty Frank @
524AGulak Martha Mrs @
Ferry Geo
rearsForey Cath H Mrs @
525AWarnick Edw M @
608

CLAIR (Formerly Davis, St Clair and Syrian avs)—From Arlington av to Donley, 16th wd
110AMattos Anna Mrs @
118ADonovan Jas A @
130 Rudolph Wencel @
A Babbitt Stanley
145APrzywara Walter M
AStein Richd J
Anerwah Saml
AStevick Kenneth W
147ALetson Jos D
AEden Jas E
ATulte Bernard J
Manipole Robt
155ACahill Edw M
ATimmons John W
Meltner Geo J
ALaura Andrew C Jr
159APuckett Dewey
ABurton Raymond C
O'Malley Jas E
Benner Frances
Kozell Intersects
2 Spring ends
Zaruba Intersects
215ABuchinger Geo I @
Glen Dwellin begins
Hollis ends
Daniels ends
Goltz begins

TABOR—From 3321 W 74
to property line, 20th wd
The Lindo Air Products
203AVitrakis Pearl E Mrs @
101APruett-Schaffer Chem- ical Co paint mfrs
200AStvincen DePaul Convent
201 Lukyus Ignos
Shamus Fefer
202-04 StVincen DePaul Parochial School
203AVitrakis Pearl E Mrs @
Walcott begins
205ADuman Saml Z @
214AUrban Anthony @ restr
215AClements John E
217 Wilson Jas G
rearsAFincher Anna Mrs
219-21 Charters United Presbyterian Church
Oregon Intersects
301AStanley Harry @
307ADamson John @
309AFord Francis L @
Caledonia av Intersects
312AMedwitz Geo S
ANGoski John
313ABentz Earl @
Kinnear John W
314AObenour John L
ASargent Julia Mrs
315AMartin Louis E @
AYakels Clarence H
316 Gawkorski Edw T @
316AKozmansk Caroline J Mrs @
320ACain Francis E
322ASmith Fred J
Radcliffe Intersects
400AWarkulewicz Theodora @
401 Conteen Anthony V
402AEwart Paul G @
403AByman John @
Marsen Jos J
404ALubon John T
405A Miller Wm F @
Daniels John
406ALubon Anthony L
406AUnamue Intersects
408AKearns Chas @
409ALunskis Paul Rev
rearsMontgomery Bryce
410ADonnelly Paul J @
411 StVincen DePaul RC Church
412AKavanas John J
413LElton Leonard J
414AGraybar Wm A
414AMcClint
Stafford Intersects
6

TACOMA—From 558 Rose 6
dale to 529 Oakwood, 13th wd
7916-18 Apartments
AWagner Gen A
2AHarper Chas J
3AShellsby M Ward
408Amen Edin D
5AMiller Roy
6AStein Wm F
Street continues
7917ADeCocco Florence Mrs @
7919 Boyd Wm
7920ACombs Alan @
AMitchell Thos
7921ADibert Emanuel H @
7922A Holt John @
7923A Neely Lester E
Cressy way ends
7924AGaggini Fred @
7925ALaura Gen A
7925ABryner Jas H @
7926ALarotonda Biaggio @
7927A Mary N Mrs @
7928AMastromonaco Philip @
7929A Esquino Jas @
7930AAttenbaugh Jas W
Montgomery Ellisworth G
7931A Erdman Anna L Mrs @
7932AMcCullough Celene @
AElk Eliz Mrs
7933ASprague Jas B @
7934AZimnowski Adam @
7937ADertz Wm H @
A Cauchy Howard V
7938 No return
7937ADertz Wm H @
Hazen Clair A
7938A Charlesworth John R @
7938AFrancis Frank @
7940AMillward Leon
7941AStorino Gregory A @
7942ATraficante Michl @
7943ABischoff Anna Mrs @
Bischoff Albert
7944ACook Ida R Mrs @
Nelson Ruth G Mrs
ABeleghin Frank

TAFT AV—From Boggs av to
Mortooth and McKinley
Park, 18th wd
Industry Intersects
201ACorrell Henry L
Taft Av Cash Market
207ABollinger Walter H
209AWindstein Raymond C
211 Reochicelli John @
212ALewis Anna @
Glen Dwellin begins
301AClelen Walter
ARodites Edw
Carik begins

for LUMBER
KEYSTONE LUMBER COMPANY
Phone Federal 1-8700
PITTSBURGH'S LARGEST

THE Only COMPLETE IMPARTIAL LIST OF BUSINESS CONCERNS without regard to size, impor- tance, location, or appointments, is your CITY DIRECTORY CLASSIFIED BUSINESS SECTION

CARL LUMBER CO.

Building and Industrial Lumber
Hardwoods — Timbers
Flooring — Insulation

CHANCE WAY 1946

7535 THOMAS STREET

CHALFONT—Contd
405 Sacko John J
Pustert Cecelia Mrs
406 Keator John C
407 Mickiewicz John J
Starling John W
411 Aisenhour Fred D
413 Lett Ollie beauty
shop
4 Gould Cornelius P
414 O'Brien Gertrude G
Mrs
416 Terry Wm
417 Klein Gene P
Klein Emma M Mrs
Mebring Wm J carp
420 A Cheatham Cora L Mrs
423 Bavinacqua Saml A
rear Kane John W
424 May Ruth F Mrs
425 Reich P-han C
426 Kern Jos T
Wills Cath
427 Nussbaumer John
428 Young Andrew J
Watt Helen B
Potts Earl W
429 Davis Wm MoK
430 Osear John
431 Rehholz Gilbert J
432 Hutchesin David A
433 Frank Louis W
434 Halloran Frank W
435 Brecht Geo F
437 Wollbrandt Eliz Mrs
Sautter Elora Mrs
438 Augustine Naomi Mrs
Curtin av intersects
502 A Guenther Harry F
504 A Rectanus Alice E Mrs
505 A Benjamin David E
510 A Herbert John T
513 A Clarke Wm J
516 A Yinger Bernd intersects
517 A Colhouer Thos H
Walters Howard J
518 A Cross Jos
519 Hess Homer D
520 Donnelly Anne L
522 A Clair Milton G
523 A Meyers Elmer R
524 A Szymanski Adam J
525 A Wilson Russell L
527 A McConnell John R
dentist

CHANCE WAY—From Sylvan to property line, 15th wd
4500 Sidon Andrew
4533 Vacant
4535 Jones Wm
4537 Joyce Michl
Joyce Steph ptr
4538 Vacant
4545 Goulter Pearl Mrs
4586 Bennett Eug
4598 Whitaker Isaac
4598 Bail Henry
Tullymet intersects
4627 Reed Malcolm
Kalar Andrew
4629 Nolan Martin
4630 Joseph Wayne A
4631 Butler Lydia Mrs
4632 Vargo Frank
4633 Smith Jos C
4634 Rakaczky Andrew
4635 Flavin Frank
4636 Koyton Michl
4637 James John H
4638 Michalek Michl
4639 Demark Jas
4640 Bucko Louis
4641 Jones John
4642 Lockheim Clara Mrs
4643 Vacant
4644 McClinthic Hunter
4645 Layhew Robt C
4646 Thomas Elmer E
4647 Stine Marion Mrs
4648 Hutchinson Richd J
4649 Duffy Thos
4650 Salmon John J
4652 Coutu Wm
4654 Carvill Chas M
4656 Bastille Jos A
4658 Bisacca Louis

CHANGERY LANE—From 124 Water to 124 4th av, 1st wd
10 Wiley Bros & Co (side ent)
1st av intersects
114 Landau Bros Contracting Co (side ent)
118 Ervin Machinery Co Inc (side ent)

CHAPEL WAY—From Rope way to Giverson av, north of Rigo av, 22d wd
822 Webb Harold P
845 Kemp Thos
CHAPIN—From opp 3733 Water to city line, 26th wd
149 A Muth John
Hunt Howard
280 A Bochter Albert R

251 A Busi Louis A
253 Angelotti John I
Schuller Otto
257 A Angelotti Medardo M
contr
Fanciullacci Louis
265 A Marano Jos
Cinador Primo
271 A Striner Christy
Chelsea intersects
CHAPLAIN WAY—From 9 Teumsh to 314 Path way and from 214 Elizabeth to Molanthon, 15th wd
5000 Jannkech John
5002 Johnson Walter V
5004 A Walters John F
5004 A Strick J
5008 Ruby Frank
Slavoni Arth L
5009 A Collins Clyde E
5010 Summerfield Grace Mrs
5011 Higgins Wm B
5012 Wavlovich Michl
5013 A Schwartz Edw J
5014 A Murray Frank J
5016 A Puskas John J
5018 Havill Stephen
5020 Stawicki John
5021 A Ossler Albert A
5023 Canofari Dominic
5025 Albricht Edw
5027 Saroni Antoinette M
5029 Bruscelli Frank
Path way intersects
Elizabeth S intersects
5108 A McCabe Clark M
McGeehan Lawrence M
5110 A Gazdik Louis J
5112 A Tobias Josephine Mrs
5114 Imnone Rose Mrs
5116 Lasio Jos S
5118 A Sears Andrew
5120 Dzurikanin Geo M
5122 Lasio Mary T Mrs
5124 A Kucharski Mary Mrs
5126 A Nalepa John J jr
5136 A Balawejder Walter J
5138 Pato Louis
Pato John
5139 A Edwards Harry R
5140 Davis Thos
5141 Dickey Ama H
5142 Roush Robt J
5143 Roush Eug M
5146 McGlinchey Anthony F
5148 A Kester Geo F
5150 A Poertner Geo K
5152 A Arasin Susan Mrs
5154 A Kourick John L
5156 A Yeannette Herman
5157 A Arcearo John
5159 A Duko Andrew
5161 A Jenkins Albert H
5166 A Phillips Jas C
Courtland intersects

CHAPPEL AV—From Banksville av to property line, 20th wd
1007 Banksville Baptist Ch
1013 A Collins Edw A
Johnson Harry
1015 A Greenwald Chas J
Fulte Robt M
1019 A Crews Andrew B
1021 A Williams Wm C
1027 Welsh Wm C
1041 A Porter Howard R
Younger av ends
1101 Vacant
1121 A Creder Glendon R
1135 Hahn Louis C
1137 Dowd Roger J
1139 Love Mena Z Mrs
1143 Messinger Robert
1201 A Elder E Boyd
1201 A Marshall Frank M
Marshall Trailer Service auto repr
1204 A Chappell G Elmer
Marucci Danl J
1205 Chappell Wm C
1212 A Dolan Blanche N
1214 Nelson David C
1215 Lamoureux Gilbert F
1219 A Bellingham Wm S
1220 A Dewald David C
1232 Dewald John C
1235 A Walker Wm C
Lee Elijah
1304 A Ellenberger Wilmer C
1314 Chappel Wm H
Dewald David C jr
1317 A Hollenbeck Wm J
1340 A Nixon Olga Mrs
Harris Reginald
1400 A Lemberger Louis C

CHARGOT (formerly Charles, Clair)—From 2400 Eleanor to 2800 Cologne, 16th wd
2400 Sitzman Lawrence J
2402 A Schlegel Jacob L
2404 A Neckerman Leonard V
2406 Daetwyler Albert
A Young Harvey W
2408 A Deucker Wm H
Nash Steph P
2410 A Young Chas A
2411 A Reich Wm J
2412 Bevan Wm H
2413 Schaum Aloysius

2414 A Miltzer Fredk J
Shome Harry F
2416 A Walters Maria Mrs
2417 A Brackner Paul G
2418 A Merzen Marie A Mrs
2420 Benedik Michl P
2422 Harker Kenneth W
Kramer Mathilda A Mrs
2424 Feld Albert J
2426 Arand Margt M Mrs
2428 A Meiser Albert M
2429 A St. Henry's Convent
2430 A Schierntzner Geo N
2434 Zirnigbl Max C confr
2435 St. Henry's R Church
2436 Pfeiffer Aug P
2618 Moser Frank H
Clover intersects
Filter intersects
Cass way intersects

CHARETTE WAY—From 5th av to property line, between Penn and Liberty avs, 2d wd
1 Pgh Architectural Club

CHARLES (formerly Calvert)—From 45 Amanda av to Beltzhoover av, 30th wd
104 A Claeren A Eug
105 A Smith Cecelia M Mrs
Ibis way intersects
109 A Benloth Annie Mrs
111 A Harper Chas E
112 A Triello Josephine Mrs
Lev Andrew J
112 A Kubler Gerard J
113 A Preisinger Engelbert P
114 A McInty Bernard A
Steininger Clarence
115 A Walter Edna B Mrs
116 A Schuchman Jennie Mrs
Bronder John
rear Shoup Anna M
117 Conboy Harry P
Riani Amelia Mrs
118 A Burget Howard F
Simanski John H
Dickman Edw W
Franz Amelie
119 A Miller Valentine J
120 A Shalabha Anna
121 Kunzelman Chas
Bouzer Chas F
122 Subatini Saml
123 A McSwigan Norman C
124 Adanson Arth J
125 A Horne Olive M Mrs
126 A Galt Mary S Mrs
126 1/2 Corcoran Wm B
127 A Lane Jas A
Howells Mary Mrs
Charlet way intersects
128 A Raffaele Carmen
129 A Jenkins Eliz J
130 A Miller Eliz Mrs
Barnes Steph E
131 A Will Rosella Mrs
132 A Young Augusta E Mrs
133 A Shanahan Nellie Mrs
Shanahan J Lawrence
134 Fleming John
Recco Edw J
DeRaso Adam
135 A Alcom Andrew J
137 Kramer John
Bauer Anna Mrs
Bauman Marie
138 A Bronstetter Edw
Alcom Anna M Mrs
Herbster Walter T rear vacant
139 Shanahan John M
Krieger Albert G
140 A Watson Harriet Mrs
141 Sandron Emma Mrs
142 A Sandron Nello J
142 A Hinz Anna M
144 Schmitt Henry J
Schneider Lena Mrs
Knox av intersects
200 A Schiel Peter C
Schiel Clara J Mrs
beauty parlor
202 A Nickel Harry
Bayham Walter
Wood Chan
204 A Thuransky Albert
206 A Atwood Carl
Atwood Jos
208 A Schellings Edw P
Stoek Chan
209 A Borden Clara Mrs
210 A Hesterie Harry A
212 Frost Lucille
Schneider Rudolph A
213 A Irwin Mary Mrs
214 A Carmel Elnette D
Lott way begins
215 A Klaphke Edw G
220 A Bornscheur Herman H
221 A Lane Frank C phys

224 A Pashel Mary Mrs
Chersiel Frances
225 A Freund Emma E Mrs
A McPeak Chas
226 A McGeary Wm R Rev
227 A Palakowski Joseph J
Pierkowski Marie
228 A Windstein Leo J
229 A Koch Fred H
Engelman Fred
231 A Ruder Michl A
A Taylor Wm I
232 A Riggs Elmer E
233 Aising Alice A Mrs
A Walsh Loretta M Mrs
234 A Curigliano Jos
A Bell Howard
235 A Smith Geo T
238 A Bahl Mary E
A Kuhn Leola B Mrs
239 A Knorr Jos J
240 Vacant
241 A Huff John
242 A Amigh J Earl
247 A McDritt Marcus D
250 A Weiland Adelaide M Mrs
A Appel Adam J
Grimes av intersects
300-320 Knoxvill Jr High
301 A Moore Mary S Mrs
302 A Hessler Chas G
307 A Kunkel Frank M
311 A Tougaard Margt Mrs
A Snowden David T
315 A Cox Jessie R Mrs
A Moser Frank
A Cox Robt C ostee
319 A Kunkowski Jos
320 A Wislizenus Mrs
A D. Luigi Roger Mrs
325 A Mulvaney Margt A
327 A Freyer Chas J
A Franek Albert J
331 A Moore John G phys
333 Knoxville U P Church
Georgia av intersects
400 A Maurice Emily R Mrs
Rottgers Albert C
401 A Schaffer Beulah M Mrs
Sloanes Richd
402 A Armstrong Signa M Mrs
403 A Krummer John E
Allepia John
404 A Scheib Agnes B Mrs
405 Vetter Gilbert J
A Haussins Wm
406 A Patton Emma E
407 A Abbott Anna Mrs
408 A Grab Cath E Mrs
A Hessler Albert J
409 A Lehner Priscilla E Mrs
A Hensler Norman P
410 Kennedy Chas L
Bauenswinter Margt Mrs
411 A Delachy Francis J
412 Anderson Lester
A McWhinnie Minnie Mrs
413 Connor Edwin
Barnard Lawrence
414 A Ollivers Bella Mrs
Burrough Wm
415 Kuhnner Gustavo
A Gillis Jos J
416 A McDonald Thelma Mrs
Becht Kenelm
A Lipera Anthony
417 A Kramer Carrie Mrs
Plumber Margt
418 A Wilson James
A K. Knast Srivester F
Justice Geo
420 A Klein Fredk C
421 A Murphy Bertha Mrs
422 A Cowan Howard F
Becker Herman J
Spennay Leo
423 Metz Robt M
A Bonstall Eliz A Mrs
A Erb
424 A Erb
425 A Merkel Christian A
426 Klintner
427 A Smith Geo H phys

CHARLES (NO)—From Brownsville rd to Amanda av, 1 Middle way intersects
10 vacant
11 A Pistelli Hugo
15 Brown Richd T

CHARLES NORTH—From 814 California av to Hazelton, opp Magnet, 25th and 26th wds
150 A Davidson Air
1806 Mc Dermott Chas J
Giese Edw
1808 A Kuntz Max G
1810 A Crossman Wm G
1812 A Wood Alice E Mrs
1814 Sagg John
Kennedy Albert
1815 A Dom Michl
A Bauers Wm L
1816 A Krasinski John A
1817 A Petrie Emma Mrs
1818 McCoy Jas
Brown Jos I

CHARLES N—Contd
1820 Senn Andrew
1821 McCreary Eleonora Mrs
1822 Senn Lenora Mrs
1824 A Trosky Stanley J
1900 Kaiser Wm B
Murray Chas W
1001 A Zattiero Margt
Albanesi Thos
1902 Hagood Allen
A Hendricks Mack M
1903 A Richards Wesley
1004 A Disalvo Antonio
Jaeks Elmer C
1905 Malbaum Fred C
barber
Hay Wm G
A Burns Wm J
Schollard Clara
1906 A Kotewicz Vincent
A Ruder Thos J
1907 Baisbrock Rose Mrs
1908 A Nicols Jos C
1910 A Lepore Dan J
1911 Dalley John J
1913 A Matulis Jos R
A Langan Jas J
1914 A Hertz Karl
A Myers E Edw
1915 Malbaum Walter G
1916 Battinelli Theresa J Mrs
A Esch Anthony
A Ciccone Nick J
Kelley Arch J
1917 Gibson Mary Mrs
A Williams Eliz
1919 A Beach Wm G
A Durkin Henry
1920 Poller Rudolph
Lee Earl E
1921 A Gold Frank W
A Holman Clair W
1922 P. P. Roger Pernie M Mrs
Walsh Sarah J Mrs
A Young Jas
1923 A Giese Otto
Baronia Arth
1924 Baronia Anna Mrs
Morrow Es Ann Mrs
Bartoff Chas
1925 Smith Jos
Clark Margt Mrs
1926 A Kirk Blanche Mrs
Fricke Paul M
1927 Besterday Edw
Miller Saml F
1929 Short Sara Mrs
A De Kinney Edw L
1931 Weimer Edw B
Weimer John
A Graesser Anna M Mrs
1937 A Eagle Co & Apron Supply Inc
Nullock begins
2000 Pracci Pasquale
Donnanen Richd
2005 A Stivers Arch R
roofer
Schmidt Harold
2006 LeRoy Towel Supply Co
Manasco Jos M
2007 Heifer Jesse D
2008 Barbantine Lawrence
Manasco Jos
2011 Miller Mary Mrs
Scott Albert D contr
2013 Bourdan Anna M Mrs
2014 A King Jas G
2016 A Samozenov Adoria C
Samozenov Alexandrov gro
2017 vacant
2018 Harkin Jos L
Sheridan Geo F
2019 Green Warren
2020 Early Arth C
Smith Gertrude Mrs
2021 Stowers Nancy Mrs
2022 A Simon Lawrence
2022 1/2 Cosmas Antonio
2024 A Simpson John
2026 A Jones Fredk R
A Jones Harold E
2027 Mt Carmel Baptist Church
A Reeves Matthew Rev
2028 A Cepak's Market gro and meats
A Zureck Anna Mrs
Double Wm G
2032 A Elmer's Tavern
Ohlinger Wm S
2034 A Rottensperger Kath Mrs
Brightbridge intersects
2036 A Gallagher Jos D
Denisowicz Frank
2037 Jefferson Hattie
Harris Jako
2038-40 Melrose Av Presby Church (side ent)
2039 Louis Odell
Morgan Cath Mrs
Waterhouse Ella Mrs
Morris Sally Mrs
2041 Xost Chas
Melrose av begins
2100 Lumpkins John H Rev
Little Zion Church of God
A Guel Leola B
2101 A Goetz Albert
2102 Smith Henry
Powell Lucius

224 A Pashel Mary Mrs
Chersiel Frances
225 A Freund Emma E Mrs
A McPeak Chas
226 A McGeary Wm R Rev
227 A Palakowski Joseph J
Pierkowski Marie
228 A Windstein Leo J
229 A Koch Fred H
Engelman Fred
231 A Ruder Michl A
A Taylor Wm I
232 A Riggs Elmer E
233 Aising Alice A Mrs
A Walsh Loretta M Mrs
234 A Curigliano Jos
A Bell Howard
235 A Smith Geo T
238 A Bahl Mary E
A Kuhn Leola B Mrs
239 A Knorr Jos J
240 Vacant
241 A Huff John
242 A Amigh J Earl
247 A McDritt Marcus D
250 A Weiland Adelaide M Mrs
A Appel Adam J
Grimes av intersects
300-320 Knoxvill Jr High
301 A Moore Mary S Mrs
302 A Hessler Chas G
307 A Kunkel Frank M
311 A Tougaard Margt Mrs
A Snowden David T
315 A Cox Jessie R Mrs
A Moser Frank
A Cox Robt C ostee
319 A Kunkowski Jos
320 A Wislizenus Mrs
A D. Luigi Roger Mrs
325 A Mulvaney Margt A
327 A Freyer Chas J
A Franek Albert J
331 A Moore John G phys
333 Knoxville U P Church
Georgia av intersects
400 A Maurice Emily R Mrs
Rottgers Albert C
401 A Schaffer Beulah M Mrs
Sloanes Richd
402 A Armstrong Signa M Mrs
403 A Krummer John E
Allepia John
404 A Scheib Agnes B Mrs
405 Vetter Gilbert J
A Haussins Wm
406 A Patton Emma E
407 A Abbott Anna Mrs
408 A Grab Cath E Mrs
A Hessler Albert J
409 A Lehner Priscilla E Mrs
A Hensler Norman P
410 Kennedy Chas L
Bauenswinter Margt Mrs
411 A Delachy Francis J
412 Anderson Lester
A McWhinnie Minnie Mrs
413 Connor Edwin
Barnard Lawrence
414 A Ollivers Bella Mrs
Burrough Wm
415 Kuhnner Gustavo
A Gillis Jos J
416 A McDonald Thelma Mrs
Becht Kenelm
A Lipera Anthony
417 A Kramer Carrie Mrs
Plumber Margt
418 A Wilson James
A K. Knast Srivester F
Justice Geo
420 A Klein Fredk C
421 A Murphy Bertha Mrs
422 A Cowan Howard F
Becker Herman J
Spennay Leo
423 Metz Robt M
A Bonstall Eliz A Mrs
A Erb
424 A Erb
425 A Merkel Christian A
426 Klintner
427 A Smith Geo H phys

CHATSWORTH AVE 1946

1415-21 Galveston Avenue

Fairfax 7474

CHATSWORTH AV—Contd
 4401 Bekovic Jos @
 4402 Casmer John C
 4402A Novolney Agnes Mrs @
 4403 Slavonic John C
 4403A Runtshak Sadonia Mrs @
 4404 Veda Nicholas
 4407A Sakas Andrew J @
 4408 Zihol Geo
 4409 Tunney John jr
 4410 ABiazio Stefan @
 4411 Vacant
 4412 rear Byrd Larry
 4413 Campbell Rufus @
 4415 Moravec John V @
 4416 Moravec Steph C
 4417 Anderson Anthony
 4418 Anderson Wiley
 4419 rear Tucker Chas
 4419A Brown Henry M @
 4423 Hines Eugene
 4424 Wigan Jas @
 4425 Canady Jas @
 4429 Schultz Andrew @
 4440 Dixon Wm E @
 rear Dixon Robt
 Minstead Jas
 Dickerson Robt
Mobile intersects
 4500A Nickel John J
 4501A Valentine Berardo @
 4502A Ferris Wm F gro
 4502 1/2 Guman Michl
 4504 Royce Michl M
 4504 1/2 Hanchuck John E
 4506 Prosser Edw
 4518 Fisher Jos
 4519 ADiPietro Armando A
 4520 Fabbia Paul
 4521 Zograzzini Walter @
 4523 Crittenden Foster
 4525 Vacant
 4527 Vacant
 4529 ATaylor Frank W @
 4531 Morris Chas C @
 4533 Vacant
 rear Joseph Howard
 4534 AViltsack Jos
 AViltsack Steph
 4535 AMarvey Jenother M
 Rev
 4536 Balas Jos @
 ASmith John
 4545 ACollins Robt J gro
Tullymet intersects
 4603 Wynkoff Paul O
 4605 ASork Melvin @
 4607 AKiri John B
 4609 ADAlisandro Constan-
 tino @
 4611 ARussotto Chester
 Zimmerman Russell
 4613 Collins John
 4615 DiBuono John @
 4616 Hart Thos
 AHart Regis B
 4617 AAbel Harry E @
 4618 Sponz Harry A
 Meady Wm
 4621 AD Andrea Alex @
 4622 Prackneck Jos J
 4623 AD White Clarence V @
 Salmon Paul T
 4624 ASelenay Raymond H
 4630 AVanselow Walter
 ADunn Nora Mrs
 4632 AKari Jess M
 Henshaw Wm H @
 4633 AD Hetherington Kenneth
 4635 AConnor Carrie Mrs @
 4636 AWelshman John A
 4637 AConley Thos R @
 4640 Brestreuer Chas H @
 4641 Sweet Clarence
 AWagner Stanley @
 4642 AMichak Andrew
 4644 AMuranyi Jos
 APickell Minnie E Mrs
 4645 AMatthews Steph S @
 Parisky Jas
 4646 ADickson Raymond R
 4648 ATunney John L
 4649 ATharp Marshall W @
 4650 AChamberlain Chas D
 4701 ALewis Playground Cen-
 tre
 4724 APittsburgh Iron Wks C @
 rear ent
 4726 AGallo Theresa Mrs @
 4727 APatterson Jennie E @
 4728 ASheehan Wm J @
 Donahue Anna Mrs
 4729 ABreen Jas W
 4731-33 StAnn's R C Hun-
 garian Church
 4735 ADismaschek Frank A
 Rev
 4736 Fitzgibbons Wm G
 4738 AMcQuade Alice G Mrs
 4740 AConley Cath Mrs
 Conley John
 4742 AWorren Elsie T Mrs
 4744 ALaRosa Frank @
 4745 AClawson Dora Mrs
Osprey way begins
 4746 KAecher Edith S Mrs
 confr
Hazelwood av intersects
 4814 ABruce Nelson J
 4814 1/2 ADonlin Ida M @
 4815 ASchlag Oris U @
 4816 AThomas John A
 4817 Geraci Thos S
 Wilson Donn A
 4818 ANorris Jacob U @
 4819 ACampas Sami
 4820 AVarela John @
 4821 AKehemik Geo A @

4822 AFields Samantha W
 Mrs O
 4823 Cripps Clyde
 Popp Carl
 Schenwalski Jos
 4824 ANanni Anthony @
 4826 AManning Martin J
 Mosley Mary Mrs
 4827 AGuercio Thos S @
 Brennan Wm A
 4828 Guercio Anthony
 4830 Connelly John
 4832 Gallagher Aloysius P
 4834 ACollins John A
 4836 AGallagher Margt Mrs
 @
 4840 AEaster John W
 4842 Storf Margt L
 Marsden begins
**CHAUCER—From 1100 Lin-
 coln av to 7133 Apple,
 12th and 13th wds**
 6900 AElesor Michl @
 6904 APascale Peter
 6906 ATorenzio Jack D @
 6908 AMannella Bernard A @
 6914 ASchulo Jos @
 6916 Cunningham Harry
 AFields Clifford
Spin way begins
 6918 ABarbaro Nicholas @
 6922 Piccini Michl @
 6923 Solazzo Antonio
 6925 AGordon Pearl Mrs
 6926 AMariana Nicholas
 Barone Anthony @
 6927 ABurt Harry
 6928 ACrawford Carl
 6931 ARoy Ralph K
 6933 Palermo Nicholas @
 6935 AMcGuire Earl F
 6937 AHicks Mulligan
 6939 ABettinello Bernard @
 6941 ACefola @
Muriland av N ends
 7001 ADiLuchio Jos F
 7003 AManella Frank Con-
 struction Co
 7007 ADerscilia Edw A @
 7009 Hounn Wm A @
 7011 Dunn Lucia Mrs @
 Vactine Ray
 7013 Abruzzese Guiseppe A
 7018 AJoy Ross
 7019 AHarley John
 7020 ASolomon Milton
 & Henderson Inc
 clnrs
 7022 AThomas Thos L @
 7024 AFarley Amos @
 7026 ACefola Mary Mrs @
 7028 ACrandall-McKenzie &
 Henderson Inc (gar)
 7030 AMcCool John P @
 7031 ANelson C Cover F Rev @
 7033 Walker Quincy
 Jenkins Robt L @
 7035 AHasson Margt Mrs
 7037 Vacant
 7039 AMarco Anna Mrs @
 7041 ASines Rosa Mrs @
 7044 Coddington Robt B
 Aaltenbaugh Sara Mrs @
 7046 Petrilli Leo B
 7047 AGeibing Wm L
 7048 HAudenschild Herbert O
 7050 Cunningham Danl
 7051 Allen Geo @
 7052 ANeaidengard Albert J @
 7056 AMerkel John G
 7057 AFrigo Ettore B
 7059 ARomani Paul B
 7061 AMatthews Thos J
Lane av N intersects
 7102 ABoggs Wm @
 7104 ASchultz Edw W @
 7106 AEncinas John B @
 7108 ARuffner Mary T Mrs @
 7110 AVarner Kenneth V @
 7111 ASmith Edwin C
 7124 Vacant
 7125 AWinters John F @
 7144 ANoner Robt E
 7146 AOToolie Jos C
**CHAUNCEY — From 2401
 Centre av to 2400 Bedford
 av, 5th wd**
 1 AGaines Percy
 2 Washington Julia Mrs
 AWhite Dennis W
 3 Worthy Janie B Mrs
 3 McKelvey John
 7 Wood Fred D
 13 Gilchrist Florence Mrs
 15 Jones Bessie M Mrs @
 Hallott intersects
 Unnamed way begins
 601 Jones Clarence B
 602 Wilkes Frank
 603 Quaresale Raleigh
 604 Breyant Wm J
 604 Strickland Wm J
 605 ALangford Fredk D
 606 AHoward Wm
 607 Dixon Edma Mrs
 608 Anderson Henry B
Unnamed way begins
 610 King Enoch
 611 AHughes Wm H @
 612 AAnkon Lorenzo B
 612 Fuller Phoebe L Mrs
 ASmith Louis
 613 AJohnson Pearl Mrs
 Cook Myron O
 614 ABrown Ollie
 615 ABrown Chas C @
 AGray Inco

621A Witherspoon Geo W
 Bryant Wm J
 622 New Covnant Mission
 624 APowell Sylvester
 Richardson Jacob
 625 ASmith Ruth Mrs
 ALeister Thos
 626 Pincaker Jesse Mrs
 Robinson Thos
 628 Robinson Y C
 Wilson Saml A
 629 Johnson Wm H
 AWhite Ben
 Akers Geo
 630 ABowles & Gaines
 detective agcy
 632 Bowles Wm S
 634 ADobson W W @
 634 Moore Luther
 637 AGiggins Alice Mrs
 638 ASatterwhite Rufin @
 AHanding John
 640 ACooper Coni E
 642 ABailey Nelson W
Verdant way begins
 647 Tgbert Mabel Mrs
 649 AHayes Mary Mrs
 650 ACooper Coni E
 652 ABailey Nelson W
Webster av intersects
 701 Thornton Thos J
 703 AMorris Jos B Rev
 706 Goodman Albert
 707 Campbell Ernest
 709 Findley Mildred
 711 Thornton Perry
 713 Green Ella B Mrs
 Bloomer way intersects
 715 White Louise Mrs
**CHAUNCEY DRIVE — From
 2401 Bedford av in a semi-
 circle to 2519 Bedford av,
 5th wd Bedford Dwellings**
 2405 Apartments
 111 Denton Wm H
 112 ARucker Wm A
 113 Petite Oscar
 114 Colbert Henry
 115 Worthy Harry
 116 Irving Emma Mrs
Street continued
 2407 Apartments
 108 Smith Chas
 109 ASutton Isaac
 107 APowell Frank
 09 AVoodruff Paul J
 109 AJohnson Leonard C
 110 AMyers Roland
Street continued
 2409 Apartments
 117 Crowder Abe C
 118 Rucker Ernest L
 119 ABagandy Saml
 120 AMPirey Herman
 121 AMilton Opha Mrs
 122 AJohnson Harold H
Street continued
 2411 Apartments
 123 Turner Jack
 124 AWhite Richard J
 125 Jefferson Michel Mrs
 126 Holmes Carroll
 127 Mitchell Saml
 128 Dunn Nathaniel E jr
 129 Williams Carl S
Street continued
 2421 Apartments
 125 Allen S
 126 Allen Walter
 127 Austin Wm S
 128 AWitherspoon John T
 129 ASowell Fred
 140 AArmstrong Sidney E
Street continued
 2423 Apartments
 129 Williams Carl S
 130 Morris Claude
 131 Moore Harvey A
 132 AAdair Jay C
 133 Hayes Geo
 134 AGriffin Maurice
Street continued
 2425 Apartments
 147 AMoses Steph E
 148 AMurray Wm H
 149 Wattle Bert
 150 AHill Morris
 151 Wilds Booker T
 152 Brock Jos E
Street continued
 2427 Apartments
 141 ABrown Erolania Mrs
 142 Lots Wm K
 143 Moore Wm
 144 AKirkland Mack C
 145 Allen Mary R Mrs
 146 APerkins Thos
Street continued
 2435 Apartments
 158 Woodson Robt A
 154 Quall Wm
 155 Carr Jasper
 156 AThompson Chas H
 157 Crawley Robt H
 158 AMalachii Willie
Street continued
 2437 Apartments
 159 Anderson Frank
 160 ACoster Lillie J Mrs
 161 AThornton Ralph T
 162 ASmith Henry
 163 Zimmer Helen Mrs
 164 APerkins Robt L
Street continued
 2437 APratt Raymond
 2459 APerry John W
 2461 ABradley Edgar
 2463 ABrazier Wm H

2465 Robinson Chas L
 2467 Grady Wm
 2469 Howard Jas A
 2471 Vacant
 2473 ADavis Fred W
 2475 AWeaver Harold S
 2477 Sells Orlando
 2479 AJohnson Andrew T
 2481 ATurner Raymond T
 2483 ASheffey Frank
 2503 ADavis Frank
 2507 AMyers Wm P
 2509 Battles Jas L
 2511 ACarlson Wm B
 2513 ALee Jos W
 2515 Glenn Raymond R
 2517 A Woods Jos
 2519 AHeese Lynn V
 2521 Apartments
 195 AMitchell Jas C
 200 AGainey Wm J
 201 Jay Wm C
 202 ASmith John E
 203 Ludwig Jos
 204 ABev Edgar J
Street continued
 2523 Apartments
 193 AHopson Richd C
 194 AKing Thos
 195 Carter Jos
 196 ACobbs Robt
 197 AThomas Roger P
 198 Flippings Jas W
Street continued
 2525 Apartments
 188 ASewart Marvin
 189 AParks Edgar H
 189 AHughes John A
 190 ARyan Louis P
 191 Cook Leroy
 192 AWeaver Luther T
Street continued
 2527 Apartments
 206 Johnson Pearl Mrs
 206 ABurns Paul
 207 AJones Henry L
 208 Wyles Nora Mrs
 209 Gilbert Viola Mrs
 210 AMcKnight Wm
Street continued
 2529 Apartments
 Alex George John T
 212 McClain Nora Mrs
 213 AToles Archie
 214 Gibson Edw S
 216 Lowery Mary Mrs
 216 AThrippett Alary E Mrs
Street continued
 2531 Apartments
 217 Martin Theo
 218 ASmith Cenus M
 219 AHubbard Wm P
 220 Jones Madeline Mrs
 221 ATerry Edna Mrs
 222 Robinson Boise
Street continued
 2533 Apartments
 223 ASpencer John I
 224 AHunt Wm E
 225 Nowlin Lena Mrs
 226 Lewis Susie Mrs
 227 Henry Saml R
 228 Harris Emmet M
Street continued
 2535 Apartments
 229 MacDowell Nellie Mrs
 230 AWalker Margt Mrs
 231 Smith Geo H
 232 Tabbot Mabel
 231 Allen Grant
 232 Laws Robt L
Street continued
 2537 Apartments
 231 Allen Andrew
 232 Murray Gus T
 233 AJones Mary P Mrs
 234 Lyons Walter
 235 AFoster Oliver
 236 AHeister Ralph
Street continued
 2539 Apartments
 236 Germany Gus
 236 Davis Mary G
 237 Reed Helen
 238 Eskridge John
 239 Vacant
 240 Johnson Gertrude Mrs
Street continued
 2541 Apartments
 228 Owens Chas A
 230 Morgan Wm L
 231 Anderson Thos J
 232 Carver Bessie Mrs
 233 ATyson Geo
 234 Fischer Alphonso
Street continued
 2543 Apartments
 235 Vacant
 234 Tinker Jeannette Mrs
 235 Primus Abram
 236 Sullivan Robt W
 237 AThomas Edw Mrs
 238 Veiga Geo W
Street continued
 2545 Apartments
 239 Boone Leo A
 240 Battles Henry C
 241 Metz Allen A
 242 Thomas Howard R
 243 ATraylor Donald
 244 Bishop Jack
Street continued
 2547 Apartments
 271 Gwynn Marie Mrs
 272 AMarshall Wm F
 273 AThomas Howard R
 274 Wright Annie Mrs
 275 Moody Dorothy Mrs
 276 Smith Penola Mrs
Street continued

CHAUNCEY DRIVE—Contd
 2549 Apartments
 265 Lee Wm A
 266 AJohnson Naomi
 267 AKiebler Jas L
 268 Demus Naomi Mrs
 269 Fisher Martha Mrs
 270 Kelley Ethel Mrs
**CHAUTAUQUA—From 2233
 Hylake to Irwin av and
 Clifton Park, 25th and 26th
 wds (Incorrectly numbered)**
 400 ARusso Jos @
 402 AHultz Mary E Mrs @
 408 ATaymar Julius @ carp
 412 AKulwicki Constantine @
 414 BAughman Alvin C @
 415 ABarnes Carl J @
 Shearon Paul
 416 ACaldwell Robt
 417 Becker Theresa Mrs @
 Harking Jas
 Galus Wm W
 418 Valentine Fredk J @
 424 AMyers Gladys E Mrs @
 500 Tokacevic Michl
 501 AYounk Chas B @
 503 Cantor Michl A @
 505 ASchlett Richd A @
 508 ARiffle Clarence C @
 Taylor Baden
 509 1/2 ACaldwell Kenneth D
 512 Jelinek Frank W @
 513 AHart Alice A Mrs
 Badali Florence Mrs
 514 ARokosinsky Philip F
 Wright Thos
 516 Melensky Jos
 517 AScherr John
 519 AJarvis Geo P
 520 AKerr Wm H @
 ARichert John B @
 521 Spade Wm
 522 Salmen Carl D @
 524 Donovan Vincent R @
 531 ARobinson Robt
 535 ASchank Emgebert J
 Kerkan Walter B
 537 Owens Jas L @
 546 Grant Loreta Mrs
 Downey Jas
 547 ARodgers Michl H @
 549 AKirby Jerome
 551 Royce Vincent T
 553 ALizant Regis @
 AJulian Mildred
 600 ABrundley Bay W @
 602 AOsola Lex J @ carp
 603 AElliott Laurence @
 604 Hoban Mary Mrs
 Aunk Wm H
 605 AWilhelm Robt
 606 AMcCormick Benton L
 607 Schmidt Martha Mrs
 608 Lewis Susie Mrs
 609 AHarris Edw @
 AGray Saml
Street continued
 611 ACox Netta D @
 612 AMattern Robt
 614 Curley John H @
 615 AEmmer John H @
 617 ABev Robt
 618 MAackie Albert E
 619 AElmesser John S @
 620 AMason Minnie M Mrs
Street continued
 621 AZilles Anna T @
 AHerzog Oscar T
 622 Loretta Jas @
 623 ASaunders Roland R
 701 Delaney John J
 703 Mahon Thos A
 626 ALinker Edw @
 628 AMacklin Fredk @
 705 AConer Edw Mrs
 Elliott Russell
 620 Hoffman Donald
 APriest Ray @
 620 1/2 AEliohar Jos
 707 Draper Wm R
 Hutchinson David
 ALebold Albert @
 634 Thomas Leo B @
 711 AHenderson Marie B Mrs
 636 AHergenroeder Sylvester
Street continued
 638 ADiPretis Andrew @
 628 1/2 AWhite John C @
 630 Vacant
 632 AMcCleary Selma B Mrs
 713 Parsons Harold E
 715 Armstrong Truman L
 717 Skask Benedict
**OHELLIS—From Brighton rd
 to 4001 Belgium, 27th wd
 Cambronere intersects**
 1813 AMendel Carrie F Mrs @
 1815 AGregory Helen M Mrs
 @
 1821 ABert Louis H @ carp
 1825 AHays John M @
 1827 AThomson Jas E @
 1835 ACaton Norman J @
 1837 ARose Otto W @
 1841 Anderson Lee J @
 APoppenhouse Raymond G
 1845 AMorrow Wm D @
 1847 ALeban Jos A @
 1851 ACatley Edna M Mrs
 Spahman Stella Mrs
 Dwyer Mary E

GLADSTONE ST 1946

PHONE A-1177

GIST - Contd

- 211A McGraw Edw W
303-05 National Waste Material Co
304 Munk Emma G
306A Jagan Julia Mrs
307A Cohen Jm D
309A Miller Enna V
311 Glagiotli Eliz Mrs
312A Levine Rose G
313A Suktolsky Abr
314A Calbone Anthony
316A Kruse Stella Mrs
317A Helmig Edw H
32A Lapia Nicholas G
32A Polenabitch Andrew S
32A Sault Jane Mrs
33 Wadkins Mary J
33A Bender Paul G
34A Miele Jas
40A Brusconi Jos A
41 Zahn Edw
42A Fisher Louis
44A Berardi Saml A
GITTENS - From Wilksboro
4130 Smith Harry G
4132A Miresa Saml G
4134A Wiegand Wm V
4142A Noah Fred J
4145 Nestor Donald C

GLADE AV - From 1427 Nobles to Ellendell, 29th wd

- 201 James John G
50 Tichansky Jos
1 Bolinski Michl
GLADFIELD - From 1316 Grotto to Brushton av, 12th wd
203 Hughes Christopher
214A Capozzi Arcangelo A
713A Wolf Rudolph A
712A Riet Saml G
713A Haluck Rose Mrs
713A GAN Wm J
713A Maichoff Henry
713A Rinaldi Eliz Mrs
713A Oltman Geo E
714A Shantz Julius G
714A Prosutti Nicola
714A Desiderato Solferino
714A Antonino Martin
714A Parguel Anthony
714A Rocine P Edw
714A Oaken Intersects

GLADSTONE - From 324 Krotzer to 225 Hazelwood, 16th wd

- 412A McClean Saml
413A Mikula Paul
413A Sokol Peter
420A McDougle Jas E
420A Norris Geo
421A Himech Michl
422A Adams Raymond N
422A DeHitcher Florian J
422A Harper Jos
422A Davis Jas A
423A Portman Wm R
423A Dwin Alex R
423A Forrest Russell S
423A Yareno Michl
424A Meyers Saml G
424A Gallagher Harold E
424A Garsovic John
424A Davis Chas L
425A Doyle Chas W
425A Chazmar Steph
425A Krotzill Anthony
430A Zeedick Andrew F
430A Harrison Geo C
431A Baryas John
431A Avirgin Elmer G
431A Crawford Jas R
431A Smith Jos S
432A Bales Wm H Jr
432A McConnell John
433A Grove Emerson J
434A Bales Wm H
434A Gayar John
434A Kuba Frank
435A Hiseck David M
435A Hekard Thos W
435A Vacant

GLASGOW - From 35 Conestoga to Narcissus av, 20th wd

- 2600 Green Francis
2602 Walls Glenn W
2629 Davis Chas
2610A Kanoza Jos
2614A Purke Scott K
2620A Sahr Louis L
2622 Cronin Thos R
2633A Hacher Geo E
2634A Caldwell Wm J
2637 Moore Michl
2643A Bailor Franklin H
2644A Metz Geo B
2700A Milligan Webster P
2701A Conroy Wm T
2706 Herman Robt A
2710 DeWick Louis
2714 Enterline Wm E
2717 Huppell Louis G
2748A Heckel Walter J

- 4350A Schaefer Jas O
4358A Boone Geo F
4302A Gallagher Bernard
4411A Rafferty Michl J
4413A Rahuba John J
4415 Gratton Eliz Mrs
4436A Vernon Saml G
4457 Flock Henry G
4461A Smith John J
4463A Edwards John Jr
4507A Blair Frank A
4509A Guiser Ralph G
4511A Sullivan John A
4527A Konyha John
4534A Lockaton Jos M
4536A Munley Pak J
4542A Macgarona Victoria Mrs
4544A Cashman Mervin E
4546A O'Brien Ella Mrs
4556A Edeas Leo A
4557A Burke Edmund M
4559 Morgan Andrew Jr
4561A Montgomery Harry R
4565A Hogan Andrew J
4569A Moran Martin T
4573A Bird Walter W
4577A Balagen Andrew
4710A Sander John
GLADSTONE ROAD - From Northumberland to property line, 14th wd
316 Harris Sybil M
312A Pigott Richard J S
239A Harshbarger Elmer D
238A Marks Lawrence O
232A Jones John H
232A Jackson Kenneth G
222A Olds Edwin G
219A Boyle Danl E
223A Lowry Mildred E Mrs
218A Moseley Lillian B
215A Nash Harry G
212A Willey Fredk W
209A Ewing C Kermis
208A King Wm R
205A Williams Lyde P Mrs
206A Griswold Ralph E
204A Readie Wilfred
201A Manwiler Chas E
100A Head Kenneth G
401A Lewis Alf J
106A Hamilton Alf E
110A McCarthney Chas A
110A Grove Robt E
122A Shapera Harry
126A Holt Saml E

GLADSTONE ROAD - From Northumberland to property line, 14th wd

- 238A Marks Lawrence O
232A Jones John H
232A Jackson Kenneth G
222A Olds Edwin G
219A Boyle Danl E
223A Lowry Mildred E Mrs
218A Moseley Lillian B
215A Nash Harry G
212A Willey Fredk W
209A Ewing C Kermis
208A King Wm R
205A Williams Lyde P Mrs
206A Griswold Ralph E
204A Readie Wilfred
201A Manwiler Chas E
100A Head Kenneth G
401A Lewis Alf J
106A Hamilton Alf E
110A McCarthney Chas A
110A Grove Robt E
122A Shapera Harry
126A Holt Saml E

GLADYS AV - From property line to Crane av, opp Fallowfield av, 19th wd

- 854A McCormack Robt L
859A Patton Grant M
862A McCurdy Geo J
863A Stephan Jack F
867A Flynn Gerard A
901A Lawellin Thos C
905A Linkhart Jas K
948A Leasher Milton G
950A Hirsch Donald B
963A Colucci Romolo J
978A Callender Stanley C
978 Gleicher John
981A Chew Henry
981A Towns John W
985A Kasun Edw P
1005A McClaren G Wilson
1011A Heilinger Ralph J
1015A Kaniine Louis F
1100A Ohmay Wm L
1102A Cole Susan E Mrs
1106A Krotzer Philip P
1107A Hammann John G
1108A Beckles Geo A
1109A Lanning Roland A
1111A Wells Aida Taylor Geo
1114A Muser Jas K L
1132A Smoot W Clifford

GLASGOW - From 35 Conestoga to Narcissus av, 20th wd

- 2600 Green Francis
2602 Walls Glenn W
2629 Davis Chas
2610A Kanoza Jos
2614A Purke Scott K
2620A Sahr Louis L
2622 Cronin Thos R
2633A Hacher Geo E
2634A Caldwell Wm J
2637 Moore Michl
2643A Bailor Franklin H
2644A Metz Geo B
2700A Milligan Webster P
2701A Conroy Wm T
2706 Herman Robt A
2710 DeWick Louis
2714 Enterline Wm E
2717 Huppell Louis G
2748A Heckel Walter J

- 2750A Crooks Mary Mrs
2752A Crooks Saml L
2908A Tomchik Cath M
2910 Ventura Octurno
3011A Smith Earl A
AShapert John J
2013 Baback Chas F
2014 Baback Geo J
2014 Lucy Dams Mrs
2917 Dingman Chas J
2920 Baback John A
2923 Tully Jas S
Hughes Allan
2924 Moran Martin A
2932 Hughes Oliver G
2934A Sabracia Carl R
290 Kelson Harry
Congregation Ahavah Zedeck
201A Neuman Isaac
203A Carlin Jos G
Bium Jos
204A Heinritz Adam H
205A Vanselow Wm H
205A Schuster Lawrence L
207A Petro Steph
208A Periaty Edw
Blackwood Robt
Zakany Albert
209 Goughner Jas E
210A Russo Jos V
211A DeCennas Thos
212A Tuikas Anna B Mrs
213 Brush Harry H
AMayo Frank R
214A Zeiler Louis F Rev
215A McAuliffe Gerald F
AMayo Frank R
215A Murphy J Howard
216 Dugan Murdoek M
216A Casar Dan M
217A Stone Elaine II
218A McGary Andrew
220A Sobo Eliz Mrs
221A Bacon Walter T
222A Borwankper Herman
223A Long Chas E
226A Scutelli Anthony K
Berdas Dometer
227A Steigerwald John
228 Miller Clyde
Kalabrese Vincent P
Martino Francis
229A Burtoft Edgar R
230A Rishi Bossie Mrs
230A All Letic Mrs
232A Barchol Byron W
233A Skinner Byron H
235A Owens Jas A
237A Mindeon John
248A Cioli John
249 Robinson Edw A
253 Artie Harry R
254A Kline Walter L
rears McGowan Bud
255A Cioli Jas G
257 Williams Rankin
259 Miller John
261A Fior Minnie Mrs
rears White Ethel Edw
265 Reese Richd L
rears Carolla Nicholas
267A DeLucia Carmen
277 Guerra Guy
281A Roth Anthony
Laudato Pasquy
280A Transate Raffaele
282 Zupanic Albert

GLASS RUN RD - From 272 Hayslon to limits, 31st wd

- 204 Guerra Anna Mrs
205A Burton Fred G
206A Gorolla John
209A Carolla Anthony
216 Spics Michl
217A Mastusone Peter A
219 Rota Dominic
225 Bell Dominic T
227 Kazlenes Pauline Mrs
229 Luthi Pak R
231 Copola Leonard F
rears Copola Louis
233A Landato Dominic
235A Salvo Ralph A
247A Herbergher John A
247-49 Chait John G auto rears
248A Cioli John
249 Robinson Edw A
253 Artie Harry R
254A Kline Walter L
rears McGowan Bud
255A Cioli Jas G
257 Williams Rankin
259 Miller John
261A Fior Minnie Mrs
rears White Ethel Edw
265 Reese Richd L
rears Carolla Nicholas
267A DeLucia Carmen
277 Guerra Guy
281A Roth Anthony
Laudato Pasquy
280A Transate Raffaele
282 Zupanic Albert

GLEN ARDEN DRIVE - From 823 Reynolds to property line, 14th wd

- 400A Eisenbeis Edw A
407A Aadenbrook Wm M
408A Beckman Harry J
411A Hatherington Jos B
414A Dickey Paul B
416A Nancy Jas V
419A Perrone Jos G
420A Heinz Chas H Jr
433A Doollittle Harold
Edgerdon ends
500A McCullough Wm T Jr

- 501A Doerschuk Victor
504A Rahn Stanley L
504A Curtis Ford E
504A Vercia Louis L
510A Lind Louis J
512A Falnback Frank B
513A Schels Fred J
514A Wells Oliver A
521A Dennis Chas W
522A Graham Allen C
523A Sheridan Geo W
530A Ketchum Carlton G
531A Wood Lawrence
537A Bowser John Y
538A Heidenkamp Jos Jr
540A Hughes Chas M
541A Rost Andrew J
542A DeKey Robt
549A McCullough C Har
552A Mithm Frank
500A Kessinger Albert L
101A Hazalwood Lumber Co
102A Bium Wm J
104A Dalmher Clara J Mrs
104A D'Alora Ralph E
106A Fraile Helen T
106A OR
108A Botto Americ E
110A Fagan Melvin C
110A Haker Jas A
122A Markon Robt
134 Nancy Balint
116-20 Hazelwood Christian Church
118A Klages John W Jr Rev
rears MacDowell Robt M
129A Dolan John J
132A Lepiane Carl C
135A Klesak Alex A
137 Ravensot Roland S
139 Kramer Elmer J
141A Wetchel Paul R
143A Lidy Gertrude A Mrs
ASchrier Harry R
145 Vacant
147A Ferris Arth
Gertrude Intersects

GLEN CALADH - From 4931 2d av to Glenwood, 15th wd

- 100A Kessinger Albert L
101A Hazalwood Lumber Co
102A Bium Wm J
104A Dalmher Clara J Mrs
104A D'Alora Ralph E
106A Fraile Helen T
106A OR
108A Botto Americ E
110A Fagan Melvin C
110A Haker Jas A
122A Markon Robt
134 Nancy Balint
116-20 Hazelwood Christian Church
118A Klages John W Jr Rev
rears MacDowell Robt M
129A Dolan John J
132A Lepiane Carl C
135A Klesak Alex A
137 Ravensot Roland S
139 Kramer Elmer J
141A Wetchel Paul R
143A Lidy Gertrude A Mrs
ASchrier Harry R
145 Vacant
147A Ferris Arth
Gertrude Intersects

- 290 Kelson Harry
Congregation Ahavah Zedeck
201A Neuman Isaac
203A Carlin Jos G
Bium Jos
204A Heinritz Adam H
205A Vanselow Wm H
205A Schuster Lawrence L
207A Petro Steph
208A Periaty Edw
Blackwood Robt
Zakany Albert
209 Goughner Jas E
210A Russo Jos V
211A DeCennas Thos
212A Tuikas Anna B Mrs
213 Brush Harry H
AMayo Frank R
214A Zeiler Louis F Rev
215A McAuliffe Gerald F
AMayo Frank R
215A Murphy J Howard
216 Dugan Murdoek M
216A Casar Dan M
217A Stone Elaine II
218A McGary Andrew
220A Sobo Eliz Mrs
221A Bacon Walter T
222A Borwankper Herman
223A Long Chas E
226A Scutelli Anthony K
Berdas Dometer
227A Steigerwald John
228 Miller Clyde
Kalabrese Vincent P
Martino Francis
229A Burtoft Edgar R
230A Rishi Bossie Mrs
230A All Letic Mrs
232A Barchol Byron W
233A Skinner Byron H
235A Owens Jas A
237A Mindeon John
248A Cioli John
249 Robinson Edw A
253 Artie Harry R
254A Kline Walter L
rears McGowan Bud
255A Cioli Jas G
257 Williams Rankin
259 Miller John
261A Fior Minnie Mrs
rears White Ethel Edw
265 Reese Richd L
rears Carolla Nicholas
267A DeLucia Carmen
277 Guerra Guy
281A Roth Anthony
Laudato Pasquy
280A Transate Raffaele
282 Zupanic Albert

GLENN MAWR AV - From 2504 W Carson to 3300 Motor, 20th wd

- 2301 Vacant
2303A Scully Paul V
2304A Escobar Roy G
2315A Bayman Edw G
2317 Schneider Paul A
2319A Cain Jos G
2321A Engel J Edw
2324A Dwyer
2338A Andrews Rose C Mrs
2338A Andrews Francis W
Panhandle RR crosses
2400A Lett Chas
Agrace Alex
2403A Pastorius Peter A
Pastorius Sylvester J
2408 Milton John
2412A Martin John E
2414A Calvert Nathan W
2418 Smith Wm L
2428A Sincrope Anthony
2430A Cypher Jerome
2431A Escobar Roy G
2432A Cypher Ida Mrs
2433 Rozzo Barto
2434A Mazzarello Chas G
2437 Ferris Olan L
2441A Kitchel Frank C
2468A Barnum Thos B
McKittick Michl
Biddle Jas H
2500A Schultz Harold J
2502A Jones Chas
Sane Clarence
Salzer Edw K
2613A Killgore Jas H
2627A Eborlein Chas O
2643A Ventura Dominick
2644A Conroy Caroline A Mrs
2645 Ventura Dominick
2658A Fazio John
Gibb Paul J
2659A Brandy Dominick J
2661 Brandy Cecelia Mrs
Zephyr Intersects
2712A Nell Chaucey B
2716A Meits Nellie L Mrs
2722A Wehner Chas J
2726A Foster Olga Mrs
2728 McMillough Martha J
2729 Traylor Jas A
2730A Manack Mary Mrs
Martin Pasquale
2734A Boyle Wm R
2738A Killgore Frank H
2738A Livingston Mary C Mrs
2738A Kelvington G A
2743 Rody John B
LaScala Anna M Mrs
Narcissus Intersects
2744A Krotzer Herbert E
AMathews Mary S
2746A Nickerson LeVerne Mrs
2747A Murphy John H
Jones Oliver K
2749A Ames John Jr
2751A Walker's Bakery
Waldier Henry E
2752A John Jesse C
McCune Wm J
2753 Waldier Fred G
2755A Grant Herbert R
2757A Dodson Abery E
2758 Waugh John H

GLENN MAWR AV - Contd

- 2759 Lauth John J
AKarn Jas
Karn John G
Hapwood Wm H
Alley Chas L
2761A Schaum Franklin C
2762A Bridgeman Geo W
Merritt Wm
2763A Jeffrey Danl S
2763A Hines J
2767A Faller Nannie J Mrs
2769 Williams Wm T
2771A Carl's Triangle Market
2773A Slammone Inez C
2774A Slammone Vincenzo
2776A Barry Jas S
2777A Heard Jos H
ANanz John W
2778A Pierce Alf S
2779A Kinney Russell L
2780A Kinney Florenz
2781 Kenny Thos J do cink
Vennero Thos sno rope
2782A Burns Winfield D
Hammond Intersects
2900-04 Terrace Methodist Church (side ent)
2901-19 Harwood School
3006A Mueller John J
Baker
2912A Leach Wm M
2914A Dolez Edw B
2915A Gertinley Jas H
2920A Risher Mary E
2921A Shannon John B
2923A Wats Chas J
2924A Furth John H
2926 Molor A Carl
2930A Besterman Chas D
Wilson Stewart
2931A Mariner Burford A
Wilson Stewart
2932A Junike Edw J
2935A McGonnell Wm C
2936A McGonnell Sarah Mrs
2935A Dawson Jeremiah H
2936A Wilson John V
2937A Cobbett Geo R
2940A Marlin Maurice S
2941A Bonnum T
2942A Black Wm J
2944A Ryan Wm F
2947A Collins Mary A Mrs
2949A Pollock Jean Mrs
2950A Basillink Nettle Mrs
2951A Walton Jos A
2952A Bunkin's Barber Shop
2953A Kurtin John
2959 Kurtin Jas A
2957A Burns Pharmacy
2960 Burt Mackay
2962A Kunkin's Barber Shop
2962A Brooks Wm S
Minton Intersects
3001A Evans Chas
3003A Butt Wm
3005A Hoffman Hillarion H
3017A Thompson Horace T
3011A Bickel Warren A
3012A Bickel Warren A
3013A James Harry H
3014A Bickel Warren A
3015A Hilday Wm J
3016A Hilday Harold E
3016A Coughlin Thos J
3017A McClelland Anna M
Mrs
AHarley Harley H
3020A Whittington Thos E
3021A Ludwig Alf
Wirth Anna
3022A Elliott Bertha E
3033A Hughes Thos K
3042A Keenan J
3026A Price Wm R
AWeiser Rudolph J
3027A Klags Chas H
3030A Jones Margt Mrs
AWehner Bertha
3031A Beck Thos J
3032A Duffy Wm G
3033A Williams W Chas
3034A Cromer Henry L
AOrne Kath
3035A Miller Sheridan H
3036 Schultz Wm
3037A Black Wm J
3038 Kern Raymond
3041A Alexander John W
3042A Krotzger John F
3043A Ferris Jas A
3044A Watt Andrew
3045A Thomas Benl D
3046A Klenhater Geo B
3047A Burkott Thos M
3049A Graham Jackson S
3050A Kraszky John
3050A Lenhart Jas R
3051A Weidenkopf Frank J
3052A Dixon Frank A
3054A Tish John R
3056A Kater Jas H
Herbst Har
3057A Gebhart Emma Mrs
ALoos Frank L
3060A Mason Margaretta
3061A Spout Arth G Jr
3062A Johnson Bertha Mrs
3063A Williamson Earl M
3065A Bradford Geo F
3066A Taylor Jas F
AKeiner Ralph A
3067A Knott John
A Sauer J Ashly Intersects
3200A Sauter Mary Mrs
AFields Louis
3206A Thomas Mary Mrs
3208 Jankels Julius

SITTEDI EV

MONONGAHELA ST 1946

623-625 EAST OHIO STREET

FAirfax 3610-3611

MONITOR--Contd
6480AGrobstein Harry
6482ACkerman Albert T
6484AKlein Aaron
6486APagan Geo F
6490AEisner Morris
6492APlanagan Jhn M
6494AWahr Sigmund
6496AGross Morris
6498ALipka Barney

MONONGAHELA -- From
4400 Sylvan av to 165
Marsden, 15th wd
4400 Trammell Mildred
4402 Brown Wm K
4406ATaylor John W
4410AScott Donahue
4412 Hollingsworth Jos
4415AVernon David B
APritchard Phillip

Mobile intersects
4500AHoffner Paul
4502AChek Rose Mrs
4503 Frantz Harvey
4505 Ackenhill Edw
4509ARitz Geo
4511 Novatkin Wm
4516APleur Joe
4520 Brantly Jas
4522 Sapp Sim S
4523ASuber Margary Mrs
4524 Williams J B
4526ASaunders Moses L
4529 Harris Julia Mrs
4531ACraig Henry C
4533AMilner Foster
4535 Nelson Anna Mrs
4536AStewart Alex D
4537AHok Mrs Mrs
4538 Carr Barry J
4538 1/2 Tillman Clifford
Tullymet intersects
4601 Bair Wm J
4603ABall C C
4604ABenkowsky Frank
4605ACsabak Michl
4607ASlobodnyak Frank
4609AHurd Chas
4610 Zamok Jas
4611ASidon Henry
4612ATarack Andrew A
4613ALaird David A
4614ASusterick Steph

Berwick intersects
4701ATroians Lukas
4703ATaylor Harry
4705 Hagan Danl J
4707ACunningham Jos R
4709 Mittermetre John
London intersects
4711 Miller Gibson
4712ASullivan Patk J
4713AHartman David B
4714APearson Wm B
4715AYavoski John
4716AStash Walter
4717 Schuler Henry
Tauro Dominic gro
4718ARannon Michl J
4720AKosko Geo
4723AClowack Peter
4727ARoderus Helen A
4733 Klimko Elmer S
4741 Ziolkowski John
4743 Toch Andrew
4745ABalazs Julius G
4747AEaglen Louisa Mrs
4748 Carnegie Library
(Hazelwood br)
Maddin Wm F
4749APhillips Saml
4751AShafer John A
Palkovich Jos
4753ADakalena Alf
Durham Clarence
4755AMartine John L
4757ABrosnan Timothy
4759 Gibson Howard V
4761 Wibrak John
Hazelwood av intersects
Radstone way ends
4810AHuppel Gertrude Mrs
4812ASTrauch Norman
4814ARolf Wm J
4815AMyers Blanche A Mrs
4816ADowney Wm
4817AHollinshead Ross
4819ADWilson Edgar A
4820 Murphy John H
4821ATatum Edw E
4822AFisher Edw C
4823AHanaway John
4824AWalker Geo A
4824AMiller Henry

MONROE -- From Danube to
3400 Ridgway, 5th wd
Danube ends
3363ACarnevale Dominick
Hancock intersects
3351 Snelgrove Howard
Moreno Ross Mrs
3338ARiello Nicodemo
ABielicki Richd
3335 Cianci Michl
Cianci Albert
3337AFetrell Oliver
ACollette Arthur H
3339 Manuel Jas E
Collette Vincent
3391AFarine Alf
Orion ends
3406ABuchanan Chas
3408 Garrett Lucinda Mrs
3410AKelley Anna Mrs
3412ARedondo Nicola

3416AGeorge Raymond
3418 Plouy Emil A
3420AKraber Chris F
3422 Slopak Frank
3424 Washek John J
3426AHubert Jas D
3428AKiesek Frank
3432 Wroblewski Chester
3434 Chodzinski Frank
3436AHeisler Walter A
3438ACzajkowski Merril
3440AEdwards Mattew
3442AJawrowski Josephine
Szarmach Kirwyn J
3444ABarran Frank
3446APaszkowski Zigmont
Kingerski Walter
3452AZarazinski Stanley Mrs

MONTANA -- From 4120
Franklin rd to Bard way,
26th wd
14AMeldon Francis L
Amos way intersects
18ANeff Edw L
19ANoll Frank A
21AEdwards Edw T
22 Hunt Eliz M
ADoran Jos P
26 Gergurich John J jr
Grizella intersects
112AWacker Howard jr
114WWeber Karl F
121ASpring Chris
123ARessler Chas F
127ADresson Donald V
131ASchaefer Lawrence P
135AMorrison Leroy J
141AEyth Leo A
145ASchilling Otto W
149ADrake L Karl
151ABoerner Robt L
201AGruber Ralph N
215ASiefert Otto S
219APoor John R
519AKirner Frank H
Freda way ends
Pitney begins (not open)
Fairbanks av ends (not open)
Chase av begins (not open)

MONTCLAIR -- From Mc-
Caslin to 1118 Greenfield
av, 15th wd
(Incorrectly numbered)
Graphic begins
1118AReaver Philomena Mrs
613AVangeloff Nicholas
614ADixon Thos jr
624 Butera Ralph M
615 Rogan John
620AMauraga Frank
618ACillo Jos
618AKitay Abr
ARizzo Angelo N
Cassella Jas
616 1/2 Vacant store
621AScapino Michl
625 Demajo John
627AKastvlin Stanley
ATorcaso Fred
629ADeGore Louis R ptr
631DUane Harry J
633 DeGora Edw Mrs
634ADomenic
635AMussetter Eug E
640ASciulli Bettina Mrs
ASciulli Louis A
641AWinter Irvin S
642AMarrone Airhoush
645AWeed Harold M
AHerhsberger Ira L
646AWalter J
647 Caldwell Lawrence
648ACastro Jas T
648AKosko John
AKosko Michl
649APox Russell
651ALentz Marcella Mrs
652ACeally Cornelius J
653ARichwein John A
ATompas John
654AMurray Chas F
McCoy Ralph
655ARowell Raymond G
658ADriscoll David N
659 Means Chas M
On way begins
663ADoyle Vincent J
Doyle Thos J
664AWesley Thos J
665ABagan Lawrence R
666ARossi Pasquie J
667AKalla Milton
669AKaiser Frank gro
DeGore Napoleon A
Bazzy Esper
670APaulo Frank
700ADePinto Diana Mrs
704AOparrica John
705ABayer Chas E
706AReilly Frank
708ANorbut Michl
707 Steinberg Benj
708AMontgomery Paul
709ASimon Nathan
710ASchneberg Max
713ABell Harry
714AHenzel Casper H
715ASpokane Saul
715 1/2 ABrenner Irving C
717ACorbett Jas W
720 McWilliams Elmer C
Gallo John A
Lupko Jack W

721AKatosty Wm
722 Melchak Michl
723ACohen Saml carp
724ANewman Carl E
Dunn Jos C
Bencover V Elsie Mrs
725AMervis Herman F
rear Ventr
726 SVamoser Peter P
ABalla Susanna Mrs
rear Chum Jesse C
727 Lobana Nace
729 Weeder John
rearARison Edw
730ALewis Wm H
Grimm Walter C
731AGrater Gertrude Mrs
733 Fittocore Florence M Mrs
734AFranz Jos
734AKelly Richd W
735AKoker Michl
737 Damico Gilbert V
738AMcCabe Chas V
740ACarlo Genesore
743 Clark Frank J
744 Pochman Mary A Mrs
AMaybury Frank H
745 Vacant
748 Gorman Era M
747ALandis Jacob H
749AKaport Louis
750 Colne Melvin M
753AGold Albert
754ADeweis Park J
Oakland Heating Co
755 Berstein Saml
757 Earle Wm L
Haddon Walter
758AFearl
759ADAmico Chas R
ABell Fred J
760AMNamee Anna W Mrs
761AReser Robt G
762 Zweig Isaac H
764 Plumbo Ello
765ADanko Michl
767ASarr Dora M Mrs
770ALogor Dennis J
772ACOoper J
774AKnapp Francis
AShlien Michl
775AChambers Harriet L
776AWaltz Alf G
777AStewart Cella N Mrs
778ASpiegel Geo S
ABastman Fred J
780AMcClusky A John
782Amanuels Philip
AShlin John
783ACramer Keller jr
Robertson Robt H
785AShollar John R
786ARichter Cath Mrs
787 Neede way intersects
789 Lida Ants
ABickey Thos J
Harvey Jas S
McLean Alice Mrs

MONTEIRO -- From Fleming-
ton to McCaslin, 15th wd
806AKranck Andrew jr
Lessco Chas
812 Bashista John
816AGagero Virginia Mrs
Snyder Jos G
820ARichter Jos
834ARubens Geo
848ARabaha Leo F
852AAlzazar Jos N
854AAlzazar Peter jr
Alzazar Dominic
Alzazar Nicholas
854 Maniuz Wm K
856ACardello Theresa Mrs
857AHeichue John E
858APolito Carmen
877 Pasterlini Rosa Mrs
AMorsek Francis

MONTEREY -- From 800
North av W to Redkamp,
22d and 25th wds
1101AYMCA (Allegheny
Br)
Eloiss intersects
1200ARossie Margt E
Halstead Byron
1201AThompson Wm H
phys
1202AMarsnal Carrie J Mrs
1203AWorkerth Eliz
1204AHarvey Edw F
McCandless Donald K
1205APlynn Wm E
Hamilton John
1206 Smith Frank R
ASmith Ellen Mrs
1207AAde John G
1208 Phaturus Peter
1209AGilliland Clover Farm
Store gros
AGilliland Carrie M
Bauer John
rear Sen Edw
1210AHeover Ira E
Herbert Lisette Mrs
1211APollock Henry B Mrs
Littlewood Eliz F Mrs
1211ARice Jos P
Damma Geo
1212 Gilmer Robt L
Robison Albert
1213AMcKerahan John B
1214ADowney Peter

1215ADietrich Beauty Salon
Dietrich Margt E Mrs
1216 Forcella conr
Horton Chas
1217 Downey Mary Mrs
1218ALakes Geo P
1219ACrackick Jos
1220AZervino
Zerpos Nick
1221 McKerahan Marley
Bowers Lester
1222AClarke Margt M Mrs
1223ASterner My Furnace
Repair Co
ASelway June Mrs
Boyd Robt W
1224 Dahl Alex
1225AMcManus Peter
1226ADanver Wm P
1227AMelana Cafe
AMelara Jos
1228AMcDonald Russell J
Kreahling Elmer
Fischer Francis
1229AEastings Ethel Mrs
Cassella John
Tuteur Carrol J
1230 Myers Wm
1231 Bata Helen L Mrs
Williamson Jas
1232AKorones Geo
1233AReckhouse Sylvester G
Stout Elmer F
1234ADompson Hugh S
1235AVogel Maudy Mrs
1236ASchreengost Roy G
Campbell Chas
1238 Azzarelo Mary C
Miles Geo
1239ARose Rosalie Mrs
AMiller Wm F
Roth Otto
1240AGraney John
Rice Jos C
1241 Eubank Jas J
AKensinger David K
1242AClark Anna P Mrs
Cooly Chas A
1243AFrannon Randolph W
1245Anderson Olive L
1247ABoyer Frances K Mrs
Taylor av N intersects
1300AAbright Olive beauty
shop

1301ACarusio Grace Mrs
1303AYee Richd
1306 Jackson Lina B Mrs
Sampsonia way intersects
1400AUksik Frank V
1401AJones Harry V
1402ADaughenbaugh Hugh L
real est
1403ASmalton Marion A
1404 Whitehouse Wm
Dick Cornelius
ABraken Walter I
1405ABudzelka Michl
1408 Rocco Dominie barber
AMakris Wm C
1407 North Side Radio Repr
Shop
ASmith Cath E
1408 Hall J Hamilton
1409AReinhart Chas M
1410ADivday Cafe restr
1411 Williams Harry
1412 Meyers Harry N
1413 Wheeler Robt C
1414AByers Grocery Co
1415 Lenhart Carl W
1417 Westerman Ella Mrs
1419APalmer Walter L
1421AMurgie Helen E Mrs
ACassidy Mathew L
Jacksonia intersects
1500 Quality Dollar Store
dry gds
1501AMullins Alpheus McD
1501AOakley Homer N
unditr
1502AProzenic Ignatius
ARoman Inn
1503 Scheritz John E barber
Cutholm Geo
1504 Patterson Thille Mrs
Costack Anthony A
Colodonato Helen R
1505ATrimble Anna Mrs
Richards Jane Mrs
1506AMonterey Cleaners
ABetts Sadie Mrs
Hunter Ray I
1507 Ostrowski Jos J
McClellan Marie
Yechum John M
1508AFratric Jos bear distr
1510AAdferd Emery R
clo clnr
1511 Bushem Phillip P
King Raymond P
1512 Bilenski Carl J
1513AGuarini Mary Mrs
1514ACaton Patsy shoe repr
Cerapi Jos
1517 Loroco Chas mas tchr
ALococo's Market gros
ALococo Michl
1519AFrazier Mamie
Alpine way ends
1520ASamiek Arth R meats
1521ADeed J O Candy Co
whol conrs
1522AColeman Danl
Marlow Tony

MONTEREY--Contd
1522ADuncan Virginia
Temmo Wm D
1523ABastyr Ignatius J
1524 Bizak Anna Mrs
1525 Simakas Valentine Mrs
1526AMusser John M
Musser Jas C
1527 Achilles Jas W
Norris John
1528AKline Lewis E
1529 Ruhlman Robt P
1530AWeslek Ralph E
1530ANesin Philip U
1531AZavis Bessie H dry gds
AWinsky Geo J
1532 Shaw Chas
1533AJarvis Jos E Mrs
APrice Ellen E Mrs
beauty shop
1534 Ross Jos
1536 Enzorra Thos G
1538 Battelle Chas A
Mason Walter S
Carmadale intersects
1600 Griffin Anna Mrs
1607 Carter Alice J
1608 Schumacher Edw
ARice Ella Mrs
1609ADiffield Wallace E
1610AMcConnell David
1612AMcKivitt Francis E
1614ADowney John R
1616AMangola Michl M
1618 Fitzerald Edw J
Jefferson intersects
1712 Kilbert Clarence E
AGregory Alberta E Mrs
1714 Lawless Sarah E Mrs
Yerby Mary Mrs
1716 Conford John G Mrs
1718 Jenkins Jas D
1720ANorth Jesse Q; plmbr
Morrisey John J
1722AStewart Alvy B
Scott Regil
1724ABrennan Jas A J
Buzaa Elsie F Mrs
Kreck Peter
ABevington Donald R
Redkap begins

MONTEZUMA--From 8604
Lyric to 7082 Lemington
av, 12th wd
(Incorrectly numbered)
808AGreene Louisa A
806ARedmond Fred T
Cato intersects
Roman intersects
Saxon way intersects
Deary intersects
1115ADonatelli Clarence
Almonia intersects
1206AColajzzi Peter R
1206 1/2 ANoetcklein Christian A
1208 Landwehr Hilda Mrs
1210APortar Robt C
Arbor intersects
1214AMay John A
Dean intersects
1200ACastelli Frances Mrs
Stiglia Frank J
1202ACastell Patsy landscape
gdnr
Raslie Wm
Clifford intersects
1213 Fabrizi Anthony
1215AHale Saml L
ATames Gerald H
1217AAttimer Stacey
1218ASaunders William A
1219 Jones Joshua H
1220 Lee Howard C
1244AScrima Michl
1246 Nellis Chas G
1248 Sprague Brainerd intersects
1288AAnerson Jos C Rav
Olivant intersects
1342 Clair Aloysius J
1343 Hoffman Robt H
1344ABoyle Cath Mrs
1344ARailly Wm R
1344AMcNeil Jas A
1347ALEy Frank A
1348AMcClain Jas J
1349AKreker Philip A
Gibson Thos R
1350ADuffie Michl
Foster Emily Mrs
1351 Ley Emily Mrs
Ley Edw A
1352AMason Ruth
1353AGilbert Jos E
1355AMcKivley Anna E
Spangler Danl J
Point View ends
1356AHeh Chas
1357 Davage Chas
1358ADonatelli Frank
1359ACassidy Thos L
1360ADiffenderfer Margt W
Mrs
1361AFrey Elmer J
1362AMiller Chas O
1363ACoolidge Saml E
ADonahue Michl
1364AThompson Harry F
ABradley Percival J
1368AMiller Alex W
1367ACherry John
1368ACarr Saml F
1369AAtchota Louis C

SYLVAN AVE 1946

SWEETBRIAR—Cont'd

- 322A Hunt Robt A
323 Metromick Leo E
324A Lee Theo G
328A Gillson Ivan D
329A Hingle Jas H
332A Patton Oliver K
337 Sutton Helen E
338A Sutton John J
339A Ohlenger Aug G
343 Fisher John J
345A Stutman John W
347A McQueen Louise C
Brown Robt M
349A McQueen Frank D
351A Patton Wm W
353 Acoma Paul L gro
A Samples Everett E
398A Koss Richd B
Wall Intersects
400A Rodenbaugh Amelia K
401A Krull Wilmer A
402 Ripner Mabel H Mrs
403A Milner Carl O
404A Meyer Carl H
405 Bida Orland
407A Morgan Warren E
407 1/2 Schindelhoe Harry N
409A Rudy Anthony M
409 1/2 Abrecht Lawrence E
41A Holt Jos
413A Herman Milton
415A Boyd Walter B
417A Hessler Clarence K
419 Kellor Helen P Mrs
421A Goshill Frank P Jr
423 Geraso Joseph M
Lacey Jos J
425 Brodel Irwin O
426A Christian Frank
427A Geraso Michl
429A Hoerz Olga Mrs
A Ninness Perry W
435A Rapp Eliz W Mrs
436A Piche John P
440A Connolly Bridg C
441A Hill Claudia M
442A Shady Benj F
472 Mand Louis
474A Hand Ernest H
Virginia av Intersects
500 Clark Robt
508 Vacant
511 Miller Harold
519 Johnson Nathan
525A Schomburg Geo J
528 Vacant
530 Witt Pearl
540A Gordon Cath Mrs
541A Smith Wm
546A Gulp Jan
549 Hoffman Wm
560A Haherty Jos F
Meta Intersects
616 Conley Legis

SWINBURNE—From 3268

- Dawson to 3901 2d av, 4th wd
3661 Cuplan Perrine
A DeMarco Michl F
3606A Neill Frank
3609A Hoppert John
Parkview Intersects
Childs ends
3727A Walters Wm J
roofer
3729 Vacant
Frazier Intersects
29 Eycman Geo

SWOPE—From Ravenna to

- 6205 Alder 7th wd
210A Oley of Pgh Dist of Highways and Sewers
216A Kennedy Mary A Mrs Newcamp Wm
218A Roland Howard
Johnston Francis
220A Jesse John E
Davidson Herbert N
224A Dixon Henry
228 Lincoln Andrew
240A Frank Leonard
242A Johnson Marie
244A Smith Wm
246A Cassanas Andrew N
248A Foran John J

SYCAMORE—From 2 Carson

- E to Wyola, 18th and 19th wds
(Incorrectly numbered)
2A Mason Cath Mrs
146A Barton Wilfred C
9 Vacant
rear Mason Mary C
18A Bruno Jas
24A Anderson Robt G
Vinceliff ends
43A Mulroney Henry H
20 Shaner Frank T
22 McClusky Kath Mrs
45A Frothing Anthony
Bernardi Eliz Mrs
123 DiPerna Michl
A Petrone Frank C
123A Fredrick Chas T
127 Petrollo Felix
Banaszak Sylvester
129A Rizzo Frank C
130A Gracy O J
131A Geraso Donato
Geraso Jos F
133A Penlo Carmella Mrs
134A Brickley Michl J
135 McTinnis Jas O
A Prinzo Felix

137A Petrollo Laullie Mrs

- 139 Vacant
141 Petraglia Felix A
A Petraglia Francis Bruno Jos
142A Bottorff Robt
A DiPerna Frank
A Petrone Angelo
439A Sento Ratic R
144 Muetzel Margt B Mrs
146A Sottolano Dominic
147A Altaitan Club
A Washington Benefit Assn of Ally County
148A Schmelder Ross Mrs
150A Gorlach Chas
151A Lawler Walter J
Stapp Wilbert G
152A Metraw Wm
153A Negro Nicholas
154A DiPerno Carl
156A Arnold Harry
157 Duchillo Dominic
158A Petraglia Nicholas
159 Pasano Frank A
160A Bruno Jos
161 Petraglia Angelo
A Petraglia Felix
162 O'Hara Danl
363 Geraso Anthony
164 Jones Frank J
165 Green Eliz Mrs
105 Green Eliz Mrs
A Sacco Sebastian
166A Talone Massamiano
171 Ginzza Pasquato
180A Bruno Jos
Grenadino Frank
167A Romano Jennie Mrs
1 Mooney Jas R
3A Petrollo Galetta Mrs
5 Campbell Robt B
7A Italian American Club
Romilio Jos
8 Bruno Frank J
Soukup Wm W
9A Petrollo Frank A
rear vacant
10 Simon Geo M
10A Corsaroli Angelo F
11 Pana Frank R
12 Petrone Louis A
15A Cherevka John
Monzel Wm A
Shiloh Intersects
101A Schaefer Wm C
103A Stephenson Brevard
105A Stoffel Geo H
107A Stiles Lawson A
109 Schaefer Herbert G
114A Stevenson Rich L Rev
115A Morgan Cath
119 Mary Robt
A Saurier Otto
Frank Louis
120 N Washington Baptist Church
121A Gwyer Chester
Aloss Geo M
123 Chent Jos C
124 Mc Washington Meth Church
125 Curry Robt
A Scharf Clyde L
A Beredick Anna Mrs
126A Douglas Willard M Rev
127A Donohy Wm J
Vamer Kath Mrs
A Dronet Wilson J
rear A Cristian J J
128A Maxwell Harry B
129A Clement Herman F
mus tobr
Cowan Thos B
A Davis Hugh L
130A Kenney Clifford J
131 Wellington Apts The
Apartments:
1A Wakefield Nora M Mrs
2A Anderson H A
3A Fraser Mary C Mrs
4A Reynolds Lulu Mrs
5A Miller Jessie Mrs
6A Schmidt Susan W Mrs
7A Danver Chas F
8A Williams Wm S
9A Wall Reher Mrs
10A Page Arch E Jr
11A Ingram Cath Mrs
12A Paul Anna M
Street continued
132A Reniers Margt L
134A Bricker Michl J
136 Bundy Jas C
138A Dickson S Warren
170A Rubicon Robt L
Maple tr Intersects
201 Aroski Danl
206A Kinco Frank M
208A Castoro Jos J
209A South Hills Tailoring
200 1/2 Smith Carmo Mrs
210 Church of the Nazarone
211A Jones Mary B Mrs
215A Waslosky Lena C
216A Graves W Gordon Rev
A Moser Ewing
217A Marana Philip
218 Manfredi Germano G
219 Schielden Wm F
220A Rush Wm T
221A Saurier Eliz C Mrs
222 Frank Angelo L
223 McTormick Thos P
224 Smith Jos G
225A Carradotti Bastiano
Perdia Louis

226A Benzo Angelo

- 227A Metzger Anna M Mrs
Rental Alf
228A Bonda Jos
229A Schor Harry P
230A Milano Carlo B
231A Musiri Florence G
232A Kane Thos
233A Dufy Michl
A Erfort Frank A
234 Welsh Francis
A Braugh Thos
235A Proudenberg Wm
236A Kuntz Chas R
238A Montana Ralph R
239A Heverly Anna Mrs
240A Sincemus Paul D
A Giddi John P
241A Doozle Joe
Keenan Intersects
300A Apperson Ralph A gro
301 Pisanetta Michl shoe rpr
302 Griffin Homer M
A Topp John
Hopkinson Morvin
303 Serafini Peter J
305 Pisanetta Louis
Pisanetta Michl
306A Foley Russel C
Schlauer Cornelius W
307A Pisanetta Robt M
Boyd Nevin S
308A Foley Robt M
310A Tuzynski Richd
Loeffler R Robt
311A Delaney Frank R
312A Deane John C
313A Hunt Arth W
316A Baker Lester F
Leonard Anna L Mrs
317A Miller W Warren
318A Baker Mahel G
A Melchney Geo
320 Edwards Robt J
A Nidemyer Louis
Lyons Edna Mrs
322A Bruck Eliz M Mrs
324A Palmer Walter B
A Hahn Gayle B
Bertha Intersects
Ulysses Intersects
407A Washbaugh Geo W
506 Nieder Ambrose
A Galle Intersects
Meridian Intersects
1215 Munn Wm
Onoda Intersects
1316A Grealish Mary L
Sughrue Ellen Mrs
1317A Veornu Aug A
McKenny Thos Mrs
1318A Beatty Bertha Mrs
1319A Virni Rose Mrs
1320A Anderson Hannah Mrs
1321 Riley Geo J
1322A Brady Thos
1323A Schultz Eliz Mrs
A Swick Albert J
1326A Dorow Herman T
1328A Johnson Louis
Plymouth Intersects
1400 Cline Norman
Emule John Donald
1401A Farr Morgan J
1402 Kallit Claudio A
Kaminski Stanley
1403A Davis Randall
Aberg Lawrence B
1410A Murphy Edw M
Sweathirt Intersects
1500A Reinheimer Fred

SYLVAN AV—From onp

- Sylvan av bridge to 201 Hazelwood av, 18th wd (Incorrectly numbered)
9A Shaney Alex
11A Pemock Michl
13A Nagasai Steph
15A Lipnick Mary
16A Hekuk John G
23 Matecko John
Waldeck begins
4120A Sclarotti Wm L
4122 Abri-chit Chas
4124 Venezia Louis
4126 Marous Anna Mrs
Trojaner begins
4400 Trammell Milfred
4401 Twilly Robt P
Kyle Robt
4411 Mellroy Jas
Gureo Verman
Farbrough Clarence
Smith Geo C
4413 Jasper Nathaniel
Home Rule begins
Monongahola begins
4470A Walker Wm C
Frez Wm
A Kent Ernest
Fung Robt P
4418 Miller Henry
4486 Haley Spencer
4488 Nash Gulber
Gibson McKinley
4490 Maloney Danl
A Dorrell Sophie Mrs
4492A Trvor Mary C
4494 Dorsey John B
4500 Walker Nancy Mrs
Walker Virginia Mrs
4500 1/2 Amana Burl
4502 Collins John

4504A Palumbo Concetta Mrs

- A Matik Michl
4508A Avery Richd B
4510A Debbis Leo R
4512 Nemeth Alex
Nemeth Albert
4519 Montana Nabilos
4521 Vohl Thos
Wolfe John
4520A D'Angelo Splendoro Mrs
4531A Hunter Converse
4535A Zoller Ed M
4536 Vacant
4541A Sand Sol C
4542 Gorel Henry
Oreo Geo
4608 Sherry Ear F
4610A Connor John H
4612A Hunsbaw Thos V
4614A Wood Mary Mrs
4616A Danko Andrew H
4618A Moser Louis
4628A Burgess Wm D
4630A Clark Howard L
4632 O'Black Edw
4634A Schneider Ralph B
4636 Mack Thos
4637A Samuel Leonard
Chin Clarence
4638A O'Gloster Paul
4640A Canam Harry
4641 Austin Chester B
4642 Nancy Benj
4644A Lincoln Thos J
4646A Rizzo Eng
4648A Lutz Eliz Mrs
4647A Viviano Frank
A Grundy Alf
A Burcott Wm
4648 O'Hara Albert
4650A Hunsbaw Edw L
4654A Hunsbaw Albert
A Kilmo Frank L
A Robt
4655 Doyle John J
A Bolton Jack
4662A Galloway Arth D
4664 Wobb Arnold A
4666A Becker Wm F
4668A Bowler Robt M
4670A Solendry Robt N
4672A Hill Wm D
Berwick Intersects
4700A Tartar Stoph J
A Miko Jos
A Galle Jas E
4702A Patral Steve
Patral Jos C
4706A Janko Wm P
4708A Munnial Walter
4710A Baker Geo J
4712A Kline John
4714A Edwards Walter
4715A Deutsch Ignatius
4717A Redman Luidley C
4719A Shaffer Walter R
4721A Beron Stoph
4722A Joyce Ann M
4724A Hawley Ernest L
4725A Woods Jessie Mrs
4726A Muszaros Andrew L
4727 Kline Mary Mrs
A Galk Paul
4728A Becker Mary A Mrs
4730A Schwager J Edmund
4734 Anjak Andrew
4736 Jawryk Wm
Braun Jas
4737A Sauer Felix A
4738A Forsythe Walter A
Suter Robt
Christ Chas B
McFarland Harry
4739 Gladstone Jr H Sch
(Lib ends)
4740A Pearson John H
4742A Downey John
4748 First Hungarian Lutheran Church of Pgh (side ent)

SYLVANIA AV—From 523

- Boggs to 600 Beltz-hoover av, 18th wd
A Korus Michl
A Lundy Chas J
A Curlin Edw E
A Chubberson Luther
A Mink Danl
A Cecchini Peter
12 Malacarne Orato
14A Lochinger Geo L
16A Boston Julia Mrs
18A Hoffman Geo J ptr
17A Hoffman Ruth Mrs
A Aeno Stone & Concrete Co
18A Vello Reno
Foston Jos J
20A Babros Aaron
24 Awater Martha Mrs
Awater Phily
26A Woods Thos E
28A Jones Wilmer P
29A North Italian Club
32A Miller Henry F ptr
33 Weard Reno Mrs
A Cholewicz Sylvester
35A Buzzard Dora B Mrs
Taylor Howard J
37A Miller Wm J
38A Smith Henry
40A Baecker Aug G
roofer
41A Kitzmark Carl R
Valent Wm
42A Lano Wm H

SYLVANIA AV—Cont'd

- 46A Urban Jk Jos
A Fisher John Mrs
48 Wolf Wm A
A Munnshaw Chas A
50 Rockstone John W
52A Schultz Frank
56A Estela Luther
A Humez Lucy
58 Clark Otha
Taft av Intersects
61A Guth Chas
62A Towry Frank
62 1/2 Johnson Viola
63 Vacant
64A Crawford Casper
Jones Virginia
rear Saunders Harrison S
66A Downey Stobo J
67A Wallace Percy C
68A Spring Wesley
69A Miller Mary B Mrs
70 Reed Edgar
A Storms Jos Rev
A Warren Alton
A Hill Chas
71A Green Wm B Rev
72A Dilworth Arth L
A Strother Armour D
73A Yager Sidney S
74A Jones John G
75 Mason Tom F
76 Archie Hono
77 Caldwell Saml
78 Pimlin Frank A
79A Moore Mayde Mrs
80A Walter Amelia Mrs
81A Kendrick Chas J
82A Brown Geo W
83 Gabel Jas
Morris Frank
84A Olson Sidny
85A Smith Robt T
86A Stevens Estelle Mrs
87A Thompson Edw L
A Jones Isabella A Mrs
88A Hinson Ulysses J
A Robinson Lida Mrs
91A Meier John T
92A Wondor Frank M gro
Foraythe Thos U
Montooth Intersects
100 St Paul's A M E Ch
104 Hill Iron Jefferson W
Roy
A Berkett Benj J
107 Chappino Minnie Mrs
Miller Edw
A Allen Laudie Mrs
108A Maan Abr L
110A Holman Lester J
111A Baker Wm H
114A Greenwood Anna Mrs
120A Sanford Pharmacy
A Rosen Rebecca Mrs
Delmont av Intersects
200 Morgan Wm H
302A Hight Arth G
204A Trussell H
206A Winston Nool L
A Nixon Lemuel O
208A Bauer Henry W
210 Vacant
212A Vacant
214A Vacant
216A Vacant
218A Saunders Albert
214 Cavanaugh Alf
A Bryant Chas
216A Forena Louis B Jr
217A Jones Wm S
A Stinson Genevieve
drankr
218 Weber Geo W
219A Simon Albert F
(Lib ends)
221 Simmons Daisy Mrs
222 Wm J
224A Morrow Clarence W
226A Jenkins Wm A
228 Mrs Kenneth
(Lib ends)
A Aens Harry
A Clark Harry R
231 Wright Albert
233 Ferguson Louis
A Robinson Nancy
234A Allen Walter M
A Richter Raymond
A Burke Hazel
235A Robinson Gessie G Mrs
236A Fisher Chas H
Gorman Wm F
237A Vacant Mrs
Hennlich Geo B
237A Williamson J Harvey
239 Jackson Gerlien F
A Harberman av Intersects
300A George Murrell C
302A Brooks Gertrude L Mrs
Bruno Leonard L
Hollie Lloyd
304A D'Avon Katie Mrs
A Brink
Donnan Cleona
306 Clark Jos B
A Washington Blanche Mrs
312A Graul Wilbert F
A Jones Wm H
A Brown Margt Mrs
314 Wolentarsky John F
Wolen Fred C
Wolen Edwin C
316 Cooper Jas
A Lewis Harry C

TULLYMEET ST 1946

The City Directory is a Catalog of Your City

TROWBRIDGE - From 5229 Gertrude to 5210 Glenwood av, 15th wd
2140 Connor Thos J
2145 Hare Thos J
2150 Heberling Mary M Mrs

TROY HILL RD - From 1100 Ohio E to Gardner and from Ley to Wickline's la, 24th wd
7024 Liberal Emma Mrs
7025 Schenauer Lucas J
7042 Whiteside Garage

1200-24 Pgh Brewing Co E & O Plant
1109A Zanecka Anna Mrs
1112A Strich Anton G
1119 Dolistic Frank

1130A Wakancic John
1131A Skornicka Albert F
1133 Zivic Frank M
1136 Sladic Barbara K

1139 Bruecken Anna
1141 Grabowski Anthony A
1203A Bruecken Anna C Mrs
1208 Vacaric Edw J

1211 Ludwik Mark C
1213 Payne Henry C
1215 Eichler Ida E Mrs
1217 Coppinger Wm A

1229 Sortie Antoinette M
1231 Weizmann Ottilia Mrs
1233 Janussek Rose Mrs
1235 Sofranko Steph M

1400 North Catholic High Sch
1413 Apel Chas E
Gardner begins

TRUAX - From property line to property line, 1 south of Lewis, 24th wd
1500A Koch Chas J
1502 Winters Louis
1505 Brezina Jos G

1537 Bronsting Robt W
1538 Romick Wm
1539 Haas Adam
1537 Bronsting Robt W
1538 Romick Wm

TRUEMAN - From 1812 Irwin av to 1819 E 2na Vista, 25th wd
1 Vacant
2-20 Columbus School

2 Rhoedcker Ruth Mrs
3 Kaine John J
3 Bennett Elmer C
4 Franz Jos R

TRURO PLACE - From 316 Craig north to 321 Melwood, 5th wd
4610A Roche Margt Mrs
4612A White Mrs H Mrs

TRY - From Monongahela river to Forbes and Diamond, occupied mostly by railroad, 1st wd
Water intersects
APRR Try Street Yds

TUCKER - From Adolph to Camden, 20th wd
125A Williams John

TULLYMEET - From 4801 2d av to 4800 Sylvan av, 15th wd
203A Silverio Camella Mrs
205A Vary Anthony

TUMBO - From Plough east to Shadeland av, 27th wd
1442A Wetzell John G
1440A Ellis John R

TUNNEL - From Telegraph Square to 701 Diamond, 2d wd
Dante way ends
Bigelow blvd intersects

20AHertz Drive-Or-Self Stations
Delta Motors Inc
Wylie av intersects

37-30 Tunnel Street Park- ing Lot (br)
38-40A City Dept of Land and Bldg (shops)
41-49 Plaza Parking Lot

TUNSTALL - From 300 Greenfield av to Alvin, 15th wd
1A Halahalyk Geo
1A Hales Peter N

TURRETT - From 6325 Meadow to 320 Renfrew, 12th wd
Llewellyn pl begins
431 Help of Christians

531 Moschella Vincent
532A Levine Eliz Mrs
533 Cervi Dominic
535A Rosella Jas F

TURTLE WAY - From Guckert way to property line, 23d wd
Phineas intersects
Peralta intersects

829 Shipp Waltee R
833 Baehm Leo
903 Wack Peter
904 Johnston Eliz S Mrs

1005 Howells David
1007 Braun Walter H
1011 Walker Geo
1013 Hatherly John H

TUSCARORA - From 200 Hastings to city line, 14th wd (not open to Richard S)
1901 Vacant
1902 Miller Carl I

7527A Kell Timothy C
7528A Lwin Winfield S
7531A Lattimer Benj R
7532A Lattimer Benj R

1708A Miller Wm D
1710A Donahay Wm A
1711A McDivitt Clarence W
1712A Smeltzer Alton
1713A Smith Horton F

TUSCOLA - From 558 Ruth to property line, 18th wd
110A Schmidt Martin R
112A Edwards Albert J
113A Schmidt Fred W

TUSTIN - From 27 Marlon to Brady, 1st and 4th wds
1601 Abrams Hyman
1603 DiGaudio Vincent
1604 Davis Theo

1605 Hilbert Andrew E
1606A Pragnon J
1607 Brown Robt B
1608A Guiffre Augustine

1705 Picciani Don J
1706A Tallierico Jos A
1707 McClelland Chas J
1708A Rapallo Mich J

1817 Panizza John
1715A Colura Anthony
1720A Wulchak Peter
1721 Ulrich Wm F

1818 Helfmann Wm F
1807A Rizzo Ralph
1808 Carmemella Frank
1810 McAmara Mary Mrs

1900A VanLangingham Wm H
1911A Lazzery John
1913 Hany Mary
1914 Kolic Demetry

TUSTIN - Contd
1935 StVincent de Paul Institute (whse)
1939 Vacant
Jumonville intersects

2000A Parsavia Mary Mrs
2001 House Roy B
2002 Scortino John B
2003A Murphy Frank J
2004A Savastone John S

2034 Lasowski John
2035A Meyer John W
2036A Kellington Edw
2037 Mitchell Thos I
2038A Swatcorth Anna Mrs

2040 Erano Jos
2042 Mitchell Ross
2044 Kranack Geo
2046A Kovalsck Steph

2111 Thompson Jean S Mrs
2113A Corcoran Martin F
2114 Salano Mary Mrs
2115 Kirmins Andrew
2116A Genison Frank

2201 Tillman Woodrow
2205 Boyd Jesse
2207 Vacant
2211 Slaminski Jos

2220A Carlisle Fineter
2223 Verencek Jos
2224 Turner Bug
2225A Turner Bug

2226 Washington Eliz Mrs
2228A Cohen Albert conf
2229A Rudolph Emma Mrs
2230A Stoutnire Henry cont

CHANCE WAY 1941

CENTRE AV—Contd
 6098A Margaret's Shoe The dresses
 6099A Crest & Bishop dresses
 6010A Totten C L Co real est
 A Stuffer J Clark
 6011A Nordheimer Arnold beauty shop supplies
 6012A East End Restaurant Co
 6013A Harold's Mr Beauty Salon
 6014A Union Wall Paper & Paint Co
 ABanks Grace S Mrs
 6015A Keller J T & Co food products
 6016A Paul & Louis Barber Paul
 6017A Liberty Electric Co
 6018A Henne Rudolph G jwr
 6019A Seruset D H Co Inc dyers and ctns
 6020A Wacker Shoppe The furn
 Baker Liberty Typewriter Co
 ASheran J Leo real est
 Sheridan sq ends
 6022A Voette Mfg Co beauty equipment
 6024-26A Hub Grill The restr
 6028 Naves Gift Shop
 6028-32 Kuhn Building
 AKramers Beauty Salon
 AWehner Alphonse P tailor
 AMason Contractors Assn of Allegheny Co
 APowell Clarence A contr
 APugh Estimating Bureau
 6030A Shop dresses
 6032A Central Barber Shop
 6034A Hotham McKinley filling sta
 Shakespares begins
 6100-06A DeLuca Shoppe
 6108A Sorash F A Real Estate Co
 6110 Vacant
 6112-13A Barnes Wall Paper & Paint Co
 6116A Pennland Billiard Parlor
 6118 Armor Co plmbr and heating
 6120A Clagett Clarence E
 A Gorman
 AMcNamara Thos J constable
 Moore Jas R constable
 6122A Penn Center Barber Shop
 6124 Penn-Center Bldg Room:
 201 Vacant
 202A Negley Beauty Shop
 203A Crawford Clark R dentist
 204A Personal Finance Co of East Liberty
 206 Vacant
 207A Medof Milton I phys
 ASepstein Oscar M dentist
 211A Singer Sewing Machine (sewing center)
 217A Koentz Walter A signs
 Street continued
 6128 Sun Drug Co

CENTURY AV—North from McBride av to Nolhill, 31st wd
 W way intersects
 AMorhous Alter J
 ADodds Geo F
 McElhinny Wm A
 Wright Jesse H
 ABels Nicholas H
 AMcElhinny John B
 AMcElhinny Philomena Mrs
 McElhinny ends
 O'Brien Harold A
 AMcElhinny John
 Nagle ends
 Orshid ends
 Placid ends
 Nolhill ends

CEREDO WAY—From property line to Eckert, 27th wd Ontario intersects
 Doerr intersects
 Paoli intersects
 Ketchum intersects
 32 Winiowas Jos
 34 Osura Andrew
 36 Sonoaki John
 38 Kacur Michl
 40 Conas Chas
 42 Kasowitz Michl
 44 Gregenda Jos
 46 Griggie John
 48 Cayas Thos
 50 Wasiko Michl J
 52 Sorchen Michl
 54 Melak John
 56 Hopper Jos F
 58 Muhl Mary Mrs
 60 Husak Peter
 62 Groves Jas
 64 Szumsky Alex
 66 White John P
 68 Kitt Andrew
 70 Boback John
 72 Graff John
 74 Winiowas Anna Mrs
 76 Ribantch Nicholas
 2907 Temresko Alex

3027 Swiderski Michl
 3029 Vacat
 3037 Kaczmarek Stanley S
 3041 Bridges Queenie

CERES WAY — From 60 Beltzhoover av to 929 Eckert, 18th wd
 610A Bora K Mrs
 612 Palmer Edw H
 Midlbridge intersects
 720 Reber Wm R
 724 Hoffmann John G
 726 Kinson Wm J
 731A Shuttleworth Clara M Mrs
 733 Vacant
 735 Wachter Geo
 739 Braule Frank J
 743 Sewald Clarence
 Alien intersects
 839A Geier Lillian S Mrs
 840A Martin Wm H
 846 Davis Wm
 848 Ryan Jos L Jr
 850 Ebbert Earl
 Emerald way intersects

CESSNA WAY — From 215 Forty-fourth to Wernersberg way, 9th wd
 Service way intersects
 4405 Shields Irene Mrs
 4405 1/2 Kolb Wm S
 4406 Ciancio Jos
 4406 1/2 Flannagan Nellie Mrs
 Yost Intersects
 Forty-fifth intersects

CHALFONT — From 701 Montooth to 700 Beltzhoover av, 18th wd
 104A Strother Pleasant F
 Barber
 106A Robinson Kenneth L
 108A Baltimore Harvey L
 110A Morton John C
 111A Summers Andrew Jr
 embroidery
 113A May Louisa Mrs
 114A Hood Callie M Mrs
 115A Perry Roscoe J
 118A Engel John T
 120A Belluomini Nello
 Gearing av intersects
 132A Jakubowski Alex
 134 Causser Lottie M Mrs
 AWine Edger
 136A DeShields Ira J
 138 DuVall Walter W
 Prister Louis H
 140A Recker Bush R
 142 Rees Mary A Mrs
 Kleppick Frances A Mrs
 Clemens Arth B
 144 Heilmann Wilbur L
 A Hume Duncan
 rear Schmidt John A
 Delmont av intersects
 200-06 McKinley Park
 Presby Church
 201 Beulah Baptist Church
 201ADixon Louis
 Young Jos
 208A Gibson Alex A Rev
 209A Jones Irving Rev
 210A Crumley Jas A
 Brobek Marshall
 213 Russell Fred W
 215A Hart Dan W
 218 Staley Jos M
 Jones Wm B
 220A Gallagher Margt C Mrs
 Green Geo
 222 Gothe Chas J
 224A Moran Wilhelmina T Mrs
 225 Irwin Chaphill
 226A Baxter Alt C
 228A Johnston Christine I Mrs
 Green Geo
 229A Burriott John N
 230 Aising Chas J
 231 Stampf Walter C
 AZoller Geo B M
 232A Fair Wilbert E
 Herwick Cyrilla A Mrs
 233 Aising Selbert
 234A Kiling Adam
 236A Scher Wm J
 237A Graef Carl
 238A Moran Helen R Mrs
 Moran R Sylvester
 Haberman av intersects
 300 Ferris Jos W
 301A Jones Sol C
 302A Masdea Jos confr
 303A Deas Edg
 Guccardo Jas G
 304 Smith Wm
 305A Kingsland Ellsworth G
 Green Geo
 308 Sabilla Jos F
 Sabilla Louis
 307AYund Elmer W
 310A Ober Frank C
 311 Arell Susan Mrs
 Ruber Frank J
 314 Hartner Raymond B
 315A Ray Wm J
 320AJarzynk Alex M
 Coslow Henry
 321A Wywrocki Ignatius G
 323A Cunningham Chas O
 Interior decorator
 Phillips Saml
 324A Slater John F
 327A Smith Geo T

329A Cunningham Frank G
 Kleas John B
 330 Masdea Vincent J
 mus Lehr
 333 Wakefield Geo N
 D'Howan Mabel B Mrs
 334 Paul Geo J
 APicini Ambrose
 335A Grogan Thos S
 337 Roberts Anna A
 Nicklaus Edw P
 340 Keenan Chas H
 341A Krys Wm H
 McFrunder Edw L
 343 Hedson Mary J Mrs
 344 Odermatt Carl P
 345A Perrythe Wm B
 347 Keller Chas W
 Zilles Rupert M
 400A Thomas Howard W
 401A Hentz Louis C
 Jackson Robt R
 402 Neeb Cath Mrs
 403A Moore John C
 rear Mitchell Mary Mrs
 Armstead Clement
 404 Miller Albert
 405 Bettler John W
 Heil Chas H
 406 Rall Conrad
 407 Guinapp Edna D Mrs
 Miller Sarah H Mrs
 411A Mutschler Andrew P
 AMutschler Russell A
 413A Arthur Wm J
 414A O'Brien Gertrude G Mrs
 415 Lobert Mary K Mrs
 Freeman Howard C
 416A Terry Wm C
 417A Klein Louis M Mrs
 ABrill Jos L
 420A Ghasstam Vera Mrs
 423 Bevilacqua Saml A
 Kane John L
 rear McElhinny David W
 424 Travis Jerome M
 Kna Nathan W
 425A McQueenie K
 426 Getzen Harry D
 427 Nusbaum John
 428 Young Andrew J
 429A Davis Wm Merck
 430 Flynn John W
 431A Panagan Christopher A
 Harvey Chas
 432 Hutchins David A
 434A Brenner Ella
 435A Herten Agnesette K
 436A Brecht John W
 437A Wolfbrandt Eliz Mrs
 grt dgs
 438 Marlow Harry G
 Aungert Naomi Mrs
 Coll Reak A
 Curtin av intersects
 502A Guehner Harry F
 504A Stange John L
 506A Fischer John A
 510A Herbert John T
 513 Clarke Wm J
 Clarke Harry J
 Bernd intersects
 516A Yinger Margt Mrs
 517A Harmon Anna G Mrs
 518 Watt Betta Mrs
 519 McDev John F
 rear A Hess John
 520A Donnelly Anne L
 522 Schlar Milton G
 523 Bodler Walter G
 AFisher Chas S
 524 Rice Elmer A
 525A Mathies Fredk
 APoss Frank V
 527 McConnell John R

CHALLENGE WAY — From 7412 Mt Vernon to 7411 Hermitage, 13th wd
 (No houses)

CHALMERS PL (M L) — From Longside av west to Parkview dr, 2 south of Bow Hill rd
 800A Kent Chas L
 804A Plymre Rudolph E
 808A Revesz Coleman
 Willow dr begins
 829A Murphy Christiana F
 837A Morris Clyde B
 839A McKay Warren S
 841A Merritt Royden E

CHALROCK WAY (formerly Centre way) — From Rochelle to Charles, 30th wd
 (No houses)

CHAMBERS WAY — From Christmas way to property line, 15th wd

CHANCE WAY — From Sylvan to property line, 15th wd
 3509 Sison Andrew
 Mobile intersects
 4533 Eckhardt Emil E
 4537 McDougle Jas
 4538 Joyce Andrew
 4539 Joyce Gerrie Mrs
 4545 Bagby Julius
 Jones Louis M
 4586 Jones John
 4586 1/2 Furcron Clarence

4588 Snipes Fannie Mrs
 Sullivan intersects
 4627 Cavill Theonella M Mrs
 Kogan Julius S
 Kalas Andrew K
 4628 Nolan Martin
 4630A Joseph Warne A
 4631 Butler Lydia Mrs
 4632 Vargo Frank
 4633 Fennell Arth
 4634A Rakaczky Andrew
 4635 Dugas Thos confr
 4636 Scharf Anna Mrs
 4637 James John H
 4638 Michalik Michl
 4639 Vacant
 4640A Rakaczky Frank S
 Zilles Rupert M
 4641 Jones John
 4642 Sullivan Euz F
 4643 Aisup Frank H
 4644 Scanlon Jas
 4645 Burke Louis
 4646A Thomas Elmer E
 4647 Henson Geo B
 4648 Hutchinson Richd J
 4649 Monaghan Thos A
 4650 Salmon John J
 4652 Butler Jas B
 4654 Schanz Herbert E
 4656 Basille Jos A
 4658 Lee Kathryn M Mrs

CHANCERY LA — From 121 West to 124 Fourth av, 1st wd
 114 Landau Bros Contracting Co (side ent)
 118 Ervin Machinery Co Inc (side ent)

CHANNEL (New Hmstl) — From Marina west to city line, 31st wd
 (No houses)

CHAPEL WAY — From Rops way to Galveston av, north of Ridge av, 22d wd
 822 Vacant

CHAPIN — From sep 3733 Weiler to city line, 28th wd
 149 Sprau Alex
 Franz Kath Mrs
 A Bockels Chas
 230A Fechter Albert R
 231A Angeletti Medardo
 contr
 233A Speakman Robt H
 Earl Ernest
 265A Maras Chas
 Chelsea intersects

CHAPLAIN WAY — From 5 Tecumseh to 314 Path way and from 214 Elizabeth to Mainstreet, 15th wd
 5009 Takacs Jos
 5002 Johnson Walter V
 5004A Sattles John
 5006 Stella Julius
 5008A Collins Peter E
 5009 Fanky Reynolds A
 5010 Summerfield Grace Mrs
 5011 Higgins Wm B
 5012 Weyrich Michl
 5012 1/2 A Schwartz Edw J
 5014A Jones Andrew A
 5016A Puskas Frank J
 5018A Negrady John A
 5020A Tubick Julia A Mrs
 5021 Joyce John
 5022A Canadati Dominic
 5025 Meladini Jos
 5027 Saraceni Alex
 5029 Fruscillo Frank
 Path way intersects
 Elizabeth intersects
 5108 Ford Chas
 5110A Gaskid Jos
 5112 Tobias Josephine M Mrs
 5114 Lamone Anthony
 5116 Brooker Walter W
 5118 Smith Thos F
 5120A Prus Louis J
 5122 Leslie Mary Mrs
 Leslie Jos S
 5124 Kucharski Mary Mrs
 5126 Nalepa John Jr
 5136 McMahon Jas P
 5138 Pato John
 5139 Edwards Harry B
 5140 Thomas Anthony J
 5141 DiGiamaro Camillo
 5142 Boush Robt J
 5144 Snyder Euz M
 5146 McGinley Anthony F
 5148 Flynn Edw Mrs
 5150A Pfeoetner Geo E
 5152 Arasin Susan Mrs
 5154 Yourick John L
 5156 Yeanetta Herman
 5157 Paki John
 5159A Georwa Wm J
 5181 Jenkins Albert
 5166A Benson Stella Mrs
 Courtland intersects

CHAPPEL AV—Contd
 1018A Chrystal Andrew B
 1021 Williams Wm
 1027 Welsh Wm M Jr
 1041A Barthel Alvin J
 Veeneger av ends
 1135A Hahn Louis C
 1137 Freiberger Thelma
 1139 Lowe Mena Z Mrs
 1143 Messenger Adolph C
 1200A Elder E Boyd
 1204 Maras Anna Mrs
 1204A Chappel Mary A
 1205 Chappel Wm H
 1212 Vacant
 1214 Nelson David
 1215 Rueshling Elmer W
 1219A Beltingham Wm S
 1220A Dewald David C
 1232 Dewald John
 1235 Landerbaugh Albert H
 1304 Melrose Wm
 1314 Brazier Edw
 ADunon Chas E
 1317A Francis Danl D
 1340A Nelson Olga Mrs
 1400A Lemberger Louis C

CHARGOT (formerly Charles St Clair) — From 2400 Eleanor to 2800 Colgate, 16th wd
 2400 Sisman Lawrence J
 Fischer Walter
 2402A Schiess Jacob L
 2404A Byrne Anna Mrs
 Davidson John J
 2406 Henry Geo W
 A Young Harvey W
 2408 Deucher Wm H
 Nash Steph P
 2410 Neuhauer Wm J
 2411 Vacant
 2412A Hays Jos S
 2413A Schiess J
 2414A Miltzer Fredk J
 Schmozer Harry
 2416 Krell Jos H
 2417A Gilbert John F
 2418A Margen Marie A Mrs
 2420 A Lehner Frank J
 2422 Hamel Kenneth A
 Kramer Mathilda A Mrs
 2424A Seary Jos
 Feld Albert J
 2426 Arand Margt M Mrs
 Nieder Chas A
 2428A Meiser Albert M
 2429A Schiess J
 2430A Schlerntzinger Geo
 2434 Zimngibi Max
 confr
 Henger Wesley J
 2435 St Henry's R C Church
 2436 Pfeiffer Ang P
 Chelsea intersects
 Filter intersects
 Cass way intersects

CHARENTE WAY — From Fifth av to property line, between Penn and Liberty avs, 2d wd
 I Fgh Architectural Club

CHARLES (formerly Calvert) — From 45 Amanda av to Beltzhoover, 30th wd
 104A Charren Eug
 105A Pfotzinger Cecelia Mrs
 ASmith Cecelia M Mrs
 His way intersects
 109A Elnoth Andrew
 111 Fuchs Jas J
 Staab H Lillian
 112A Kubler Gerald
 113A Preisinger Engelbert P
 114 McGinty Bernard A
 Schmitt Jerome M
 115A Walker Wm H
 116A Schuchman Jennie Mrs
 Glatbach Robt F
 rear Bel Penn N
 117 Riani Amelia Mrs
 Roll Alma M Mrs
 118A Burkert Howard F
 Rossman John J
 AHassan Jos E
 rear Simanski John S
 119 Wasick Wm
 Bassett Geo V
 120A Shalabba Peter S
 Cortese Jesse
 121 Kunzeiman Oath A Mrs
 Bonser Chas
 122 Sabatini Saml
 123A McSwigan Norman
 124 A Janssen Ray
 125A Horne Olive M Mrs
 Root Edmund C
 126A Hale Roy
 126 1/2 Chasky Wm K
 127A Lane Ellis Mrs
 Chasck way intersects
 128A Fishman Wm F
 Jackson Clara Mrs
 129 Simony Irene Mrs
 Faust Earl O
 Saragand Ralph J
 Barnes Steph E
 131A Will Rosella Mrs
 Will Francis J
 132A Young Augusta E Mrs
 McBride Robt J
 ADavis John J

BERWICK ST 1941

BERND—Cont'd
906 Shields Mary H Mrs
908 Creed John P
910 Anderson Frances M
912 Stocker Lorenz J
914 Moore Carl
916 Peeler Lida W Mrs
BERND WAY — From 512
BERNHARDT WAY—From
BERNICE—From 610 Har-
BERRY (A continuation of
BERTHON — From Frontenac
BERTILLION — From Wil-
BERTRAM WAY — South
BERWICK — From 4701
BERWIN AV — From 2400
BERTHA — From 401 Grand-

220A Robison Wallace H
BERTHA WAY (NO) —
BERTHOUD — From Eunice
2505 Oliver Rosella
2509 Roach Dorothy Mrs
2511 Corbett Julius E
2515 Wilson Verne Mrs
2517 Grier Robt
2519 Kline Chas
2521 reat Tuff Rebecca
2521 reat Montgomery Mabel Mrs
2521 reat Bacon Richd M
2521 Horton Alex
2525 Powell Willard
2531 Kline Chas
2531 Lane Robt
2535 Brown Jas
BERTILLION — From Wil-
BERTRAM WAY — South
BERWICK — From 4701
BERWIN AV — From 2400
506A Frey Chas F
518 Vacant
520 Lynch Jos R
520A Schwartz Walter J
540A Mueller Wm G
546A Janeway Jos B
610A Mathias Edw P
780A Umberger Horace J
782A Parison Matthew M
783A Kenna John F
783A O'Toole Park J
742A Airgood Jos M
744 Vacant
750A Mitsch Sylvester A
760A Weaver Harvey H
802A Power Cath Q
803A Tuomi Andrew H
807A Rinne Christina K Mrs
810A Power John F
812 Prychak Steph G
813 Wittmer Sebastian J
814A Baylor Blair D
815 Bernhard Chas N
819A Mills Herbert C
818 Powers Paul P
818A Barzanski Leonard R
BERYL WAY — From Wat-
BESSEMER — From 273

2323A Beyer Johanna E Mrs
2329A Haflner Sigmond
BESSIE WAY (NO) — From
BEST WAY (formerly Beech
BETA WAY — From Both-
BETHEL PLACE — From
6000 Becker Chris F
6001 Vacant
6002 Erb Wm G
6003 Sommerhaider Alf R
6004 Clager Ralph
6005A Perkins Chester A
6006A Hoffman Geo W
6007A White Herbert
6008 Byden Gus
6010 Jackson John J
6012A Amadew Juliana Mrs
6014 Roche Jas P
6016A Cole Harold
6018 Wiehe Albert E
6020 Huttenpiller Lloyd
6024 Clager Ralph
6037 McNeal Frank W
6104 Pefferman Ralph
6108 Donley Herbert A
6110 Socrates Paul J
BETHEDA (formerly Toga
2722A Houston David
2722A Houston David
3208 Paga Jos A
3309 Lubomski Frank
3310 Jenkins Thos C
3313 Wilczynski Anthony
3314 Wilczynski Frank A
3319 Bradenki Jos S
3401A James Laura
3407 Pietruski John
3409 Splek Albert
3411A Ciesinski Martha Mrs
3413A Sleschura Antoinette
3419 Wysocki Tibile Mrs
3425 Piotrowski Matthew M
3427 Szawinski Cath Mrs
3428A Day Adam S
3429 Demby Teofil
3430 Gorczycki Adolph F
3431A McNulty John J
3432 Skonicki Jos
3433 Figurski Walter
3434 Mysliwiec Jos L
3437A Milzenski Vincent L
3441 Lebach Henry
3442 Mroz Michl A
3443 Rousek Steph
3445 Swierkowski Sigmond
3446 Getz Clement T auto
3501 Mitchell's Place
3503 Crawford John M
3505 Vacant store
3509 Remarowski Frank
3513 Busziewicz Matilda Mrs
3515 Miszewski Barbara Mrs

3519 Leonowicz Amelia Mrs
3521 Heresco Chas
3521 Buncos Victor
3523A Swierkowski Mary Mrs
3527 Lewandowski Stanley
3531 Lipski Anna Mrs
3531 Lipski Edw
3531 Smarszewski Jos E
3533 Swarszewski Peter J
3533 Wawrzynski Roman
3537 Kwiatkowski Hattis
3537 Zieliński Adolph F
3539 Bakisz Andrew
3539 Syrocki Jos
3543 Urbaniak Thos V F
3543 Listewski Sophie
3544 Dembecki John J
3544 Davis John J
3544 Zakan Jesse Mrs
3544 Lynch Wm Q
3545 Wisniewski Marie F
3547 Camba John
3547 Sonick Jos B
3548 Novak Jos
3548 Skonicki Paul
3548 Devitt Mamie Mrs
3551 Zdrodowski Jos
3551 Malasowski Edw
3551 Raffaele Frank
3553A Koehnawicz Albert J
3556-60 Celegie Constantine A
3557 Zeuger Milk Co
3557 Jankowski Ignatius J
3559 Jankowski Frank
3559A Laskey Michl
3600-04 Vacant
3601 Stuckey Andrew
3601 Klaja Jos A
3609 Jones Edwidge H
3609 Gayton Sarah Mrs
3610 Robinson Annon
3610 Oudic Andrew J
3612 Christensen Helen Mrs
3612 Modzelewski Frank R
3612 Marohn Julia A Mrs
3606 Saymanski Josephine
3606 Ramerowski John S
3606 Pasykowski Roman jr
3604 Dulski Stanley
3602A Srocki Stanley
3633A Marawowski Chester J
3635 Alysakowski Edw J
3635 Kennetz Bernard J
3637 Kenetz Loretta Mrs
3637 Pauloski Wm C barber
3639 Danowski Frank M
3639 LaFianza Peter J
3639 Curran Thos
3639 Eaderick John
3639 Quilla John
BEVERLY PL — From 1130
5600A Hendrick Walter W
5601A Bernstein Isadore A
5606A Schaefer Leo I
5609A Mason Jas L
5610A Estes Ralph S C
5612A Gas Karl W
5617A Hughes Ray O
5618A McCarty Thos jr
5621A Ataki Edwin E
5624A Johnson Jos P
5625A Sneathen Wm B
5626A Lang Oulie F T Mrs
5628A Smith Beal
5628A Smith Harry A contr
5633A Butler Arth G
5636A Montgomery Ralph B
5640A Bell Albert J
5641A Morrison Robt J
5642A Smith Henry W
5647A McGuligan Robt J
5650A Smith Jos V
5653A Riley Herbert N
BEVERLY PLACE (formerly
BEVERLY PLACE (Dnt)
BEVERLY ROAD (ML) —
100A Freiland Service Sta
110A Supreme Dye Works
114A Murray's Garage auto
132A Dilling Carson S
136A Oakes John C

BEVERLY ROAD (ML) —
142A Helm Danl B
174A Weatherwax Dow E
218 Beverly Square Apt
Apartments:
1A Webster Paul G
2A Hunter Ralph G
3A Roush Wm F
4 Hay H Manlin
5A Criss Chas W
6A Davey Ralph M
7A Lewis Peter J
8A Full Jos V
9A McCune Jos M
10A McClean Jas C
11A Mering Jas H
12A Cherrington Harold W
13A Marcus Danl A
14A Taylor John T
15A Thompson Allen E
18A Vacant
20A Erickson Elmer E
21A Donald Apts
Apartments:
1A Lawrence Arth
2A Ashman Jas E
3A Schmidt Edmund B
4A Herman Lee R
5A Kopsten Adelbert W
6A Wyman Wm A
Street continued
225 Juliette Apts
Apartments:
1A Miller Kathryn Mrs
2A Priotto Jos A
3A Burnett Martin C
4 Vacant
5 Vacant
6A Ashford Wm H
7 King Clarence D
Street continued
229 Francis Apts
Apartments:
1A Bernhard Paul E
2A Morrison Wm F
3A Otto Albert D
4A Thompson Will M jr
5A Wilson Wm Franklin
6A Richardson Oliver J
Street continued
230A Embassy Apts The
Apartments:
A Barnes Wm J
A Bryan Jos
A Bullinger Russell P
A Colvin Helen
A Collison Sidney D
A Cooper Dorothy Mrs
A Davis Parker H
A DeSant F H
A Dickler Raymond
A Dood Robt H
A Duncan Donald M
A Fine Dallas
A Fogwell John H
A Galey Lena E Mrs
A Ham Miles F
A Hancock E W
A Hanson Millard C
A Healey Harry E
A Hebrank Harry E
A Hertzowitz Emil
A Herskovits B Mrs
A Holt Fern Mrs
A Imler Jos W
A Jackson Isabelle Mrs
A Kaufman Margt Mrs
A Mason Geo W jr
A Kay Harold
A Kay Robt C
A Lantry H D
A Leary Neal
A Mack Deochy M Mrs
A Markus Arth B
A Marston E J
A McArdle Jas P
A Murray Jos E
A Pardew Andrew W
A Parker Geo R
A Perry J L
A Berner Ralph R
A Rankin Sarah K Mrs
A Simcoe Jas B
A Smith S Rescoe
A Snyder H Rosetta Mrs
A Stirling Albert
A Swartz Henry C
A Thompson Wm M
A Urbahn C E
A VanHook Herman B
A Viviano Saml
A Whinnie Velma
A White John E
A Wright Walter V
A Zellner Herman F
A Ziegler Fred F
Street continued
234A Berlin Fred N
236A Harrison Jos C
238A Vail Margt L Mrs
240A Russell John R
241 Vacant
242 Vacant
243A Plante Leon G
243A Duncan Wm T
244A Jackson J Wm jr
244A Boccoc Geo F
245A Baer Donald W
245A Morynhan John A
246A Galloway Edw
Street continued
246A Galloway Edw
Street continued
246A Galloway Edw

CHATSWORTH AVE 1941

FEDERAL STREET BRANCH

Member Federal Deposit Insurance Corp.

FEDERAL STREET AND PARK WAY

CHASE AV—From Montana to Botkin, 26th wd (No houses)

CHATEAU—From Ohio River to PRR, 2 east of Beaver av, 21st wd
McGrady-Rodgers Co (vds)

Ridge av ends
701-21 National Casket Co (slide ent)
714-18 Pittsburh Knife & Forge Co (plant)
Reedsdale intersects

800 Vacant
802 Scaletta Jos
804 Tereshenko Danl
806 Massey Nancy Mrs
808 Vacant
810 Palkot Mamie M Mrs
Buoros John confr
Western intersects

900ΔWaroblak Mary Mrs restr
902-06ΔElectric Mfg & Repair Co
Hopkins ends

914ΔDarges Frank J gro
916 Szafranski Stanley J
918ΔRosen Morris @ restr
920 Jenkins Peter @
922ΔLaMark Michl whol gro

Page intersects
1001-21ΔAmerican Coat Apron & Towel Supply Co
1002ΔMarovsky Isadore @

1004ΔRichardson Jos H McKenna Thos
1008 Barrett Frank H
1008ΔOndek John J
1010ΔMcGuigan Patk
1012 Webb Jennie Mrs Skinner Danl
1014 Baldinger Estella Mrs Matalik Albert

Fausley way ends
1016ΔBurnett Henry C
1018 Scott Harry
1023-25ΔNatl Metal Products Co weatherstrip mfrs
North av intersects

Hamlin intersects
1100ΔMiladin Service fill sta
1110 Schempp & Coyne trucking
1114ΔNathaniel Tire Co
1115ΔWenner Andrew E @
1115ΔFitzgerald Leo F @
1116 Massucci Chas
1117ΔLilli Michl M @
1119 Barnett Harry M
1120 Fitzgerald Leo J
1121ΔChapman Eug Y
1122 Kline Albert
1123 Hansel Edmund J
1124 Klein John H
1126 Logsdon Fred
1128ΔGreene Chas E

Sheffield intersects
1200ΔUnited Laundries (Keystone Plant)
1207-09ΔUniversal Outdoor Advertising Co
1211ΔHill Robt D @
1213 Chapman Nellie Mrs
Stedman intersects

1300 **Plymouth Apts**
Campbell John S
Estate Otis Acert @
ΔPaulson John L
1301 Hammerle Elmer K
1304-06 **Plymouth Apts**
bsmt Bell Wm W

Apartments:
1ΔMoore Wm P
2ΔJohnson Violet M Mrs
3ΔFruchthandler Barney
4ΔRensland Otto
5ΔFreeman Andrew M
6 ΔProtheroe Phillip G
7ΔDempsey Wm H
8ΔCoffrini Julius
9ΔMcCull Jos P
10ΔMartin Emmon A
11ΔHay Barney C
12ΔFerry J Guy
13 Wagner Frank D
14ΔLanger Jos A
15 Tock Anthony
16ΔRidge Anna G Mrs

Street continued
1305-07ΔRanda's Service Sta Pennsylvania av intersects
1402 Vacant
1404ΔDavis Howard M
1406ΔFaulkner Chas L @
1407ΔLawrie Jas & Sons undkr
1410 Gibson Christina Mrs @
1412ΔThorne Harriet B Mrs drsmkr
1413ΔKoren Steph col
1414ΔEdw H Kress Edw R
1414ΔAlbert Howard R
1415 Chervenka Jos B
Burtnett Jos O
Hughes Mary Mrs
Foley Ann D Mrs @
Eckert Neal J
ΔPetree Ernest

1417 Decker Julius
ΔCampbell Geo J
Harkins John M
1418ΔByrnes Mary A @
1419ΔWhittaker Harold L
Daniels Harold T
ΔFels Isadore I
1420 Hassett Leo F
1421 Mosack Stanley
Braun Agnes Mrs
ΔKoper Frank J
ΔKralek Dorothy K
1422ΔUdinger Fred C @
rear Gambale Mary H Mrs
1424 Franko Michl @
rear Siefert Clair J
1425 Engel Leo G
1427ΔBennett Wm R
1429 Vacant

Liverpool intersects
1502 Baters Paul
Zabela Casimir B
1503ΔIrwin Chas L @
Schantz John P
1505ΔConnolly Thos E @
1506 Cody Jos D
ΔSchultheis Harry J
Debold Danl R trucking
1507 Nortue Frank @
1508ΔGausman Harry W @
1508 Beckley John J
1509ΔKeefer Edgar W @
1510ΔGrant Mary Mrs @
1511 Wagner Jack C
1512ΔGausman Harry W @
1513 Seelhorst Herman
1514ΔRay Robt E K
ARoss Wm H
1515 Farrell Harry R
1516ΔMcDonald Wm J jr
1517ΔMcCalla Jacob I
rear Steek Blas K
Ward Geo M
1519-25ΔSixth United Pres-
byterian Church
1522ΔManchester Educational
Center

Franklin N intersects
1600 Manchester Presby-
terian Church
1607ΔAndrews Benl J
Gungamer Mary Mrs @
1610 Weckerle Emma E Mrs @
1611ΔFricke John H @
1615 Petrocelli Jos J
Schilare Carmelo S @
Rush ends

1616ΔLowrie Tydvil Mrs @
1617ΔManikka Elmer E
Schelke Ella
1618ΔJohnson Jas D @
Smollen Adam J
1619 Borner Harry C
McGill Margt Mrs
Rigg John L
1620ΔSmith Russell W
Wittmer Kath M Mrs @

1622ΔDemick Jos @
ΔMaker Stanley A @
1624ΔRhoades Chas M @
Quattrocchi Alex P
1626 Milner Thos J
Glenn Patk S @
Juniata intersects

1700-06 Beth Eden Baptist
Church
1701-25ΔManchester School
1708ΔVetter Margt Mrs
Berkowitz Morris
1712ΔPiarin John M @
Malloy Jas C
Lake ends

1714 Dudash John F @
1715 Kelly & Coyne whol
house furngs
1718ΔRowbottom Susan Mrs
Gensamer Francis T
1720ΔMorris Harry F plmbr
1722ΔKelly & Coyne whol
house furngs
1724ΔRoss Theresa Mrs @
1726 Corner Confectionery
Columbus av intersects

1809 LaScola Frank P
Trojan Rose Mrs
1810 Scafield Andrew shoe
repr
Warner intersects

1813 Special Margt Mrs @
1814 Rogus John T
1816 Bianchino Carl
1818 O'Hara Martin jr @
Patterson Robt
1820 Law Alex P @
1822ΔCongregation Beth
Jehuda
1823 Vacant
1827 Vacant

Adams intersects
1900 Salvation Army Hall
ΔSalvation Army Inc
Corps No 3
Tonks Ernest
1901 Davis Robt
1902 Ross Grant
1903ΔMcCune Geo F mach
1904 Kress Edw R
ΔDeSaut Robt L
1905ΔMcCune Geo F @ auto
repr

1906 McKenna Donald T
DeCoy Andrew
1907 Bowman Chester C
ΔSalamon Geo

1908 LaBarbera Saml
Pinella Saml
1909ΔScassoro Jacob @
1910ΔO'Donnell Gerald V
whol beer
1911 Schmidt Geo P @
1914 Leslie Chas G intersects
1915ΔMilligan Chas M
1916ΔUnamaker Jay F
Missie Agnes A
1918 McCombs Agnes K Mrs
1919ΔMaier's Auto Service
Snyder Carl E
Snyder Electric Co
1920 Maloney Madeline R

McBride Rollo H pntr
McElheney Raymond
1922 Glen Mary Mrs
1924 Savoy Sllia M
McGurney Wm P
1926ΔLarkin Danl R
Nixon intersects

2001-11ΔFueller's Auto
Service fill sta
2010ΔMarengi Mary S @
Hoffman intersects
2015 Stahovec Pauline Mrs
Marusak Jos F
2016 Conway Alice L Mrs
Yocum Dwight A
Wadlow Wm M
2017ΔBrindzer Mary E Mrs
Baker

2018 Letman Jas H @
2019ΔVlahakis Geo @
2020 Durick Geo
Prunchak John
Thomas Frank
2021ΔHubert John A @
2022-32 Sargent's Atlantic
Service fill sta
2023ΔPlank Harry F
2025 Donnelly Geo H
2027-31ΔCabinet Fixture Co
The

2033 Bush John @
2034ΔCox Transportation Co
2035 Hatal Nancy Mrs @
2037ΔNestlerod John L
2039ΔMeyer Ralph J @
2041ΔTsingakis Geo @ gro
2042 Murphy Jas A
2043 Blair Anna M Mrs @
Yugovich Thos
2045 Lemick Michl
Alu Jos
2047 Parker Geo @
2049 Aber Harry
Demore John
2051 McManus Anna A Mrs
Burns Frank A
2053 Muckel Bertha A Mrs
Evans C
2055 Wright Mary E Mrs
Boggs Clara
2057ΔMiller & Meyer sheet
metal wks
Blevins begins

**CHATHAM—From Bigelow
bld to 801 Fifth av, 2d
and 3d wds**
2058ΔWester av intersects
20-28 Mercy Convent (side
ent)
Clay way begins

27 Tocci Jas
Brampton Concetta Mrs
29 Vacant
31ΔAudia Jos
Alvarez Belarmino
33ΔLardo Anthony F
Pepper Andrew E
Palmerine Italo A
34 Nardozi Dominick
36ΔMolino Frank confr
Sorrenti Anthony
41ΔApollo Printing Co
Molinaro Peter
Damino Frank
43 Buoros John
Wylie av intersects

44 Karfakis Christo
rear **Apartments**
1 Brown Wm S
2 Travis Jas A
3 Jefferson Lena Mrs
4 Surest Gertrude M Mrs
5 Keith Frank N
Street continued

45ΔTomberlin Pauline Mrs
Fumaro Gabriel W
46ΔRosull Robt
47 Matraccia Chas
DeArado Frank M
McMahon Emma Mrs
48ΔQuinnan David F sheet
metalwkr
49ΔCarnevale Agostino clo
cldr
Morrone Archie P
ΔCappas Jas @
51-53 Vacant
52 Gialanella Michl
54 Andia Anthony
Scalise Frank
55-65ΔYWCA (Central
Bld)

56ΔKeystone Distributing
Co adv circulars
ΔOibrons Jas baker
ΔOibrons Theresa Mrs @
60-62 W. Edw Baptist Ch
rear Arnold Jessie Mrs
64 Finn Matthew @
66ΔDeMino Jennie Mrs
67-69ΔHeller & Perrin
whol gros
70 Achucos Jos
71 Maday Stella Mrs

72ΔSubzero Equipment Corp
deep freeze storage
ΔNicholas Geo F
Bruno Anthony
ΔMolinero Anthony @
73 Mitchell Kate Mrs
75 Bruno Jos
77ΔFort Pitt Leather Co
79ΔArdath Book Shop
ΔKhoury Chas N interior
decorator

**CHATHAM VILLAGE—
For houses see Bigham st,
Bigham rd, Olympia rd,
Sulgrave rd and part of
Virginia av**

**CHATSWORTH AV—From
property line to 131 Flowers
av, 15th wd**
4323 Godfrey Jas
Williams Gertrude Mrs
Wesden Steph
4325 Buncheck Frank J
4334ΔPribila Peter @
4337 Godfrey Aaron
4339 Lewis Josephine Mrs
4343 South
4352ΔDoyle Edw V
Doyle Francis J
4354ΔDoyle Mary E Mrs @
Gallo Geo W
4357 Baker
Hughes David P
4359ΔWard John L
Aguiste John E
4361 Ceper Jas J @
4367 Doyle Michl W
4400ΔPisarski Leon @
4401 Pekarovic Jos @
Gasmier John C
4402ΔNorovic Steph @
ΔSlavonic John G
4403 Buncheck John B @
4404ΔSakas Andrew J @
4409 Tunney John jr
Ablazo Stefan @
4411 Godfrey Chas
rear Byrd Larry
4413 Campbell Rufus
John
4415 Moravec John J @
Moravec Steph C
4417 Taylor Chas W @
rear Porter Lavinia Mrs
4419 Hunter Kate Mrs @
A Hill Walter
4433 Cullen Adesta @
Mills Frank L
4434 Wright Jas @
Siber Harry G
4435 Cranston Harry E
Monaghan Bryan
4439 Schultz Andrew @
Schultz Steph
4440 Dixon Wm @
rear Dickerson Wm @
Mobile intersects

4500ΔNickel John J
4501ΔValentino Berardo @
4502ΔFerris Wm F gro
4502 1/2 Hapchuk John E
Cuman Michl
4504 Roytash Michl
Novotny Wm
4504 1/2 ΔSolby Jos
Frosser Edw
4509 Cyruch Stanley @
Smith Clarence
4521ΔSlavonic Chas A @
4523 Cannady Jas A
Hines Edgar
4525ΔWilliamson Wm @
4527 Zomok Steph J @
Slobodnyak Frank J
4529 Taylor Frank W
4531 Joseph Howard
4533 Vacant store
rearΔRehak Jos J
MacDonald Malcolm D
4534 Vilsack Geo S @
Vilsack Chas S @
4535 Soltes John
Reynolds Norbert
4536 Balas Jos @
Gealy Wm E
4545ΔZahm Abr gro
Polco Mitchell P
Tullymet intersects

4603 Bowser Glenn W
4605 Wynkoop Paul O
4607ΔYoung Dimer J
4609 Pasley Thos A @
4611 Ryan Thos J @
4613ΔBassett Jos J @
4614 Vacant
4615ΔEncardona Jos
4616 Hart Thos
Hart Regis B
Elach Michl
4617ΔAabel Harry E
4618ΔLebowitz Bernard
Kestler John H
4621ΔD'Andrea Alex
4622 Prackneck Jos
4623 White Clarence V
Salmon Paul T
4624ΔSolomon Raymond H
4630ΔVanselow Walter
Dunn Nora Mrs
4632 Kari Jess M
Titmus Geo E
4633ΔBaker Leslie H @
Miller Kenneth
4635ΔO'Connor David @
4636ΔWelshman John A
4637ΔConley Thos R @
4640ΔBrethauer Chas H @
4641ΔWard Hugh J @

CHATSWORTH AV—Contd
4642ΔMurray John
Cusick Regis F jr
Faulkner Geo pntr
4644ΔPickell Minnie E Mrs
Stevens John
Berwick intersects

4645ΔMatthews Steph S @
Lipsky Bryan A
Cusick Walter
4646 Dickson Raymond J
4648 Tunney John L
4649ΔThorp Marshall W @
4650 Chamberlain Chas
4701ΔLewis Playground
Center

4724 Pittsburh Iron Wks Co
4726ΔWagner Walter J
McGregor Mary Mrs
4727ΔPatterson Jennie E J
4728ΔSheehan Wm @
Donahue Anna Mrs
4729 Saylor Stanley P
4731-33 St Ann's R O Hun-
garian Church
4735ΔDismachek Frank M
Rev

4736ΔFitzgibbons Wm G
4738ΔMcQuade Altes G Mrs
4740ΔConley Cath
ΔConley J trucking
4742 Worgan John H
4744ΔLaRosa Frank @
LaRosa Jos E signs
Osbay begins

4746 KAecher Edith S Mrs
confr
Hazelwood av intersects
4814ΔWalters Hugh A
4814 1/2 ΔDouthett M @
4815ΔSchlag Orlo C @
4816ΔO'Brien Danl
Blotzer Philip
4817 McKee John A @
Hessling John G
4818ΔNorris Jacob L @
4819ΔFisher Louis M
4820ΔDelahanty Thos @
4821ΔFleming Wilfred A
4822ΔFields Samantha Mrs @
4823ΔThomas Wm J
Dewey John
Reickwalski Jos
4824ΔAnthony @
4826ΔManning Martin J
AMosley Mary Mrs
4827ΔGuerico Thos S @
4828ΔStipe Geo
4830 Connelly Patk J
4832 Gallagher Aloysius P
4834ΔRyan John J
AJackson Jas P
4836ΔQuinn John E
4840 Fowler Carl
4842ΔTroianos Louis
Marsden begins

**CHAUCER—From 1100
Lincoln av to 735 Apple,
12th and 13th wds**
6900ΔBrown Roland C
6904ΔEbel Caroline E Mrs @
6906ΔTerenzio Jack D @
6908ΔMannelli Bernard A @
sewer cont
6914ΔShullo Jos @ sewer
confr

6916ΔHertz Lawrence
Haben Harry J
Moran Thos M
6918 Barbaro Nicholas @
Spin way begins
6922ΔPecinini Michl @
6923ΔSolazzo Nicolo
6925ΔGordon Pearl Mrs
6926ΔMariana Nicholas
Barone Anthony @
6927ΔBurt Harry
6929 Morton Elmer V Mrs
6931ΔJackson Anna Mrs @
6933 Palermo Nicholas @
6935 McGuire Earl F
6937 Brown Wm H
6939ΔBettinelli Bernard @
6941ΔCefola Mauro @
Hetrick Ross

Muriland av N ends
7001ΔMcNeal Emmet G
7007 Houston Margt J Mrs @
Pattinson John J paper-
hngr
7009 Irvine Isabelle L Mrs
7011 Dunn Lucinda Mrs @
7018 Abuzzese Giuseppe A
7018ΔDunn Chas G @
7020ΔHarkins Hugh J @
Spahr Edw J
7021-25ΔCrandall-McKenzie
& Henderson Inc
clnrs

7022ΔThomas Thos L @
7024ΔFarley Amos @
7026ΔCefola Frank @
7028ΔCrandall-McKenzie &
Henderson Inc
(garage)
7030ΔMcCool John P @
7031ΔNelson Grover F Rev @
7032ΔApostol Ernest W
Postell Ernest W
7035ΔHasson Geo
7037 Moehl Wm M @
7038ΔDeMarco Anthony @
7042ΔAshes @
7044ΔAltenbaugh Chas M @
Altenbaugh Chas M jr
7046 Patrill Leo B
7047 Kastler Winthrop J
7048ΔHaudensheld Herbert O
7050 Haudensheld Otto @

TEL ATLANTI

1801 CLARK BUILDING

GLADSTONE ST 1941

312 FOURTH AVENUE

Member Federal Deposit Insurance Corporation

\$3,200,000.00

GILMORE WAY—Contd
1231 Belloni Lillian Mrs
1231 Vacant
1232 Bryant Jas
1234 Mallow John coal and ice
Logan intersects
1303 Vacant
1314 Torquato Ross
1316 K-Lid Bottling Co
1318 Liquori Genesaro
Diebold Joe
1319 Caspari Ross
1316 Caspari Manetta
1318 Yalenti Antonette Mrs
1320 Vacant
1322 Jefferson Wm
1324 Hawthorne Larin
1326 Macklin Levi
1401 Rogers Albert
1403 Patterson John H
1404 Allen Martha Mrs
1405 Clifton Jas R
1407 Hamner Percy
1409 A Corner Clement
1410 Vacant
1411 Murphy Robt
1413 Davidson John
1415 Somerville Felix
1422 Williams Albert
1423 Robinson Jessie Mrs
1424 Miller Julia Mrs
1435 Price Reese
1438 Dean J
1437 Bronson Norrine Mrs
1428 Hamner John H
1426 Church Theo
1430 Johnson Frankie Mrs
1430 Calvin Ernest
1431 Dorman Jas E
1432 Giles Louis
1433 Benson Jessie Mrs
1434 Simmons Chas
1434 Malloy Singleton
1436 Hammit Jas

GILPIN WAY—From Krupp
to property line, 1 northwest
of Hess, 20th wd
(No houses)

GILROY — From Strickler to
Narrow way, S south of Car-
son W, 20th wd
600 McKinis Chem J C
608 Northway Geo
612 Knight John E
616 Daley John C
620 Smith Jas H C
622 A Sorokas Mky A Mrs C

GINSY WAY — From 2900
Spring Garden av to prop-
erty line, 26th wd
(No houses)

GIRDER (New Hmstd) —
From Basic av and n to
Ingot av, 31st wd
900 Seales Arth T
902 Wood Robt L
904 Harris Mason
Panel way begins
956 Sellers Jas C
956 Harris Ralph N
958 Harris Louis A
967 Harris Nathan C

GIRONDE — From 1512
Sheffield to Island av, 21st
wd
1205 Giammo Nicola
1207 Coppage Helen Mrs
1211 Reper Thos
1213 Floyd Emil
1215 Marneille Theresa Mrs
Stedman intersects
1300 Bernoth Mary Mrs
1301 Mum John H
1302 Faulkner Ralph
1303 Terrick Chas
Cuths Chas
1305 Hurley John W
1306 Lighthill Bridget M
Mrs
1307 Paglitta Wm
Chapman John
1308 Martink Geo T
1310 Adams Geo W
1312 Thomas Stanley
Pennsylvania av intersects
1413 A Keystone Motor Exp
1414 A Hilliard Thos P
1415 A Ethel Francis J
1416 A Cooke John W
1417 Stunkard Wm G
1418 Adams Geo B
1420 Miller Chas W
A Ragin Rufus D
1422 Carter Ella M
Liverpool intersects
1503 Johnston Thos W Jr
1504 Mason John E
Abbott Dominic
John Edw J
1505 Ruff Geo
1506 Thompson Margt A Mrs
C
1507 Smith John J
1508 Knyal Wm
1519 Kelley Cath J Mrs
1524 Darby Jas G
Franklin N intersects
1604 Stemmer Oscar F
1609 Nocera Carmelo
1611 West Jas
Roberts Louis

1618 Bittner Chas S
Boston Mary Mrs
Jenastia intersects
1711 Miller Geo
rear Smith Edw
1712 A Bauman Chas C
1713 A Robinson Chas C
Columbus av intersects
1813 Pralagr Fred C
1815 Vacant
1819 Reesky Nicholas
1823 Hughes Jas F
Adams intersects
Warner ends
Hamilton ends
1914 Wade Kath Mrs
1915 Schuffert Simon M Jr
1916 Vacant
1917 Bamberger Howard
1918 Richards Albert
Shaw John
Nixon intersects
Hoffman intersects
2001-03 Salvation Army
Social Service Center
(side est)
2015 Mental Esther
Young John C
Young Edith M Mrs
2016 Krul John
2018 Formosa Alex J
2020 Swift Jacob L
2023 Wojtow Anna Mrs
2023 Szuas John C
2023 Chalmar Michl A
Skundrich John
2027 Velpe Michl
2029 Sutsak Peter
2032 Vranich Marko
2032 Calka John
2034 Broadus Elnora Mrs
2035 Katrich Ignatz
2036 Taylor Gertrude Mrs
Cubin Saml
2037 Taswalkis Geo
Harding Jessie Mrs
Ford Archer
2040 Mavra Geo M
2041 Bryant Esq
2042 Ruzicky Steph H
2044 Wyatt Wm C
2046 Neather Jane S Mrs
2048 Cunningham Leonie
2059 St Andrews Parochial
School
Blevins intersects
2202 Krevosh Barbara Mrs C
2208 Philmore Jos
2210 Kane Agnes Mrs
2214 Kristof Julia Mrs
Ring Henry C
2215 Veitas John P
2217 Brockington Rachel Mrs
C Susan Mrs
Desavate Geo
2223 Visokay Mary Mrs C
2225 Stanko John A
2225 Starr Chas
2227 Sotuzok Andrew
2233 Walker Lucius
2243 Kniaz John
2247 Parker Belle Mrs

GIRTS WAY — From 3907
Sonnott to Sonnott again, 4th
wd
(No houses)

GIST — From 1900 Fifth av
to 1901 Blvd of the Allies,
4th wd
102 Vacant
104 Arrigo Thos
106 Patton Jas R
431 Slezak Jos T
108 A Haffner Saul C sheet
metal wkr
O'Leary Cath Mrs
110 A Barry Olive Mrs
McDonald Bernard S
Wagon intersects
112 Mallinger Saml Co whol
bottles (side ent)
113 Mitchell Terpis Mrs
Vaporakis Michl
115 Falcone Frank
Forbes intersects
205 A McDonald John P
207 A Koontz C K Equip Co
(whse)
209 A Sussman Morris
211 A McGraw Edw W
Tustin intersects
302-05 A Linder Bros Junk
304 Munk Charlotte P C
306 Jugan Matthew J
307 A Cohen S D
309 A Miller Emma V C
311 Gindler Saml
Gigliotti Jos M
rear Kelley Raymond P
Cogburn Jas
312 A Joseph Abr gro
313 Skokolsky Abr C
ACalbone Anthony
315 Kruse Stella Mrs
rear Helmir Edw H
Lowest intersects
Unnamed way intersects
32 Lapia Nicholas C Ice
34 A Gratian Bernard C Jr
36 A Gratian Bernard C Jr
38 A Weckind Mary J C
39 A Bender Paul
ASalera Richd
40 A Brunacci Jos A
41 Zahn Edw
Bunke John
Gatti Jos C
44 Berkemeyer Ruth Mrs
Berardy Saml A

GITTENS — From Wilksboro
to property line, 1 north
of Terross av, 27th wd
3 A Glancy Robt A C contr
4118 A Deer Anthony J C plmbr
ACalabrese Saml R
4130 A Malanick Julius C
4132 A Crass Saml R
4134 A Weigand Wm V
4142 A McCraig Chas V C
4145 Nestor Donald C C

GLADE AV — From 1427
Nobles la to Ellensell, 29th
wd
Cleveland intersects
Celtic intersects
(Incorrectly numbered)
201 Gabel Wm N
50 Tichanek J
1 Belinski Michl C

GLADFIELD — From 1316
Gretto to Brustan av, 12th
wd
(Incorrectly numbered)
203 A Maidnot Lawrence C
Vassar ends
214 A Purcell Jas C
216 A Wolf Rudolph A
713 A Kitch Saml, elec repr
713 A Friesel John C
7136 Mimam Wm J C
AMaidnot Henry L
921 A Knapale Eliz Mrs C
7139 A Ditham Geo E C
Zollinger Ellen Mrs
7141 A Shantz Julius C
Shantz Bagis J
Burdajung Fred
7143 A Ross Guy W C
7150 Manna Nicholas
7154 Little Frank K
226 Miller Clifton C
7164 Prossuti Nicola C
230 Desiderato Solferino
232 A Antonino Martin
234 A Paragie Anthony
7249 Roche P Edw
Roche Jas L
Oakdene intersects

GLADSTONE — From 324
Kaecher to 225 Hazelwood,
15th wd
(Incorrectly numbered)
4128 A Hall Earl W C
4132 A Richardson Raymond C
4134 A Knapsberger Robt S
4136 Roche Frank J C
Randall intersects
4204 A Norris Geo C
4206 A N Smith Wm C
4218 A Himich Michl C
4220 A Adams Ray N C
4228 A Davis Jas A
4230 Portman Wm
4232 A Borras Russell S
4234 A Yaremko Michl
4241 A Paul Mary H Mrs
4243 Sokolowski Peter
ABrownlee Fred
4245 A Tarasovic John
4247 A Davis Chas L
4258 A Chizmar Sieph C
4255 Graf Otto L
4223 A Deutsch Florian C
paperbrgr
O'Neil John
4231 A Harper Jos C
4232 A Lwin Alex C
Alma begins
4301 A Zeedick Andrew C
4309 A Harrison Geo C C
4311 A Laughlin Nellie Mrs C
4315 A Andrew John
4317 Vacant
4319 A Smith Jos S C
Bigelow intersects
4330 A Bales Wm H Jr C
4332 A McGee John Jr C
4334 A Grove Emerson J C
4340 Bales Wm H C
4346 A Gayar John C
Opperman John
4448 Kuba Frank C
4350 A Gallagher Bernard
4352 A Pickard Thos W
4354 A Pritchard Jas F
4356 A Plamm Chas Jr
4358 A Boone Geo F
Hlan ends
4362 Gallagher Bernard C
Winders begins
4411 A Rafferty Michl J
4413 A Rabata John J C
4414 A Hirsch Elir Mrs C
97 Vacant
95 Vacant
4455 Vernon Saml P Jr C
4457 Fleck Henry J
Thompson John H C
4463 A Edwards Hannah Mrs
A Edwards John Jr C
Home Rule intersects
4507 Eiler Frank A
4508 Guiser Ralph M C
4511 A Sullivan John A C
4517 Konyha John C
4534 Lockston Jos M C
Kuhn Arch A
Bush Wm T
Deary John
4542 Macconnore Victoria Mrs
Macconnore Saml
4544 A Taton Jos E
4546 A Lewis Louis
4548 A Bris Elna Mrs C
4555 A Egan Edw J C
4557 A McClean Saml C

4559 Horgan Andrew J Jr
Hlan intersects
4561 A Compareschi Louis C
4565 A Horgan Andrew J C
4569 Wright Clarence A C
4573 A Bird Walter W C
4577 A Beisgen Andrew C
4716 A Sack John C
Jones Geo
Gladstone rd intersects
Northumberland to property
line, incorrectly numbered)
316 A Monheimer Herbert C
312 A Pigott Reginald J S C
239 A Harshbarger Elmer D C
338 A Marks Lawrence C
232 A Jones Jos H C
229 Vacant
226 A Jackson Kenneth C
223 A Donaldson John S C
222 A Dew J Steele
221 A Mack E C
216 A Riviere Burr H C
215 A Noah Harry G C
212 A Willey Fredk W C
208 A Stephan Elmer E C
208 A King Wm B C
203 A Williams Lyde P Mrs
206 Griswold Ralph E
204 A Spence John M C
201 A Newwiler Chas E
104 A Hagan Kenneth C C
101 A James AH P C
5231 A O'Brien J Vick C
106 A Hamilton Alf E C
110 A McCarty Chas A C
116 A Grove Robt E C
122 A Gough Grant B Mrs C
126 A Elliot Saml E

GLADYS AV—From property
line to Crase av, opp Fal-
lowell av, 18th wd
954 Howe Wm H C
954 Vacant
959 A Kasun Edw P
A Hirsch Donald B C
963 Vacant
976 A Callender Mary C Mrs
C
978 A Edel Herbert T
979 A Chew T Harry C
981 A Towns John W C
Risky av intersects
1005 McClaren C Wilson C
1009 A Helbling Ralph J C
1015 A Kane Louis F C
1100 Echement Gerard W C
1102 Cole John S C
1106 A Kelly Maude E Mrs
1107 Brigman Ella Mrs
Hamann John G C
1108 A Pickett Geo A C
1109 A Lenz Wm E
1111 Enright Bernard J
1114 Clark Clarence M
A DePhillip Jos R
1132 A Smoot W Clifford C

GLADSTONE RD — From
Northumberland to property
line, incorrectly numbered)
316 A Monheimer Herbert C
312 A Pigott Reginald J S C
239 A Harshbarger Elmer D C
338 A Marks Lawrence C
232 A Jones Jos H C
229 Vacant
226 A Jackson Kenneth C
223 A Donaldson John S C
222 A Dew J Steele
221 A Mack E C
216 A Riviere Burr H C
215 A Noah Harry G C
212 A Willey Fredk W C
208 A Stephan Elmer E C
208 A King Wm B C
203 A Williams Lyde P Mrs
206 Griswold Ralph E
204 A Spence John M C
201 A Newwiler Chas E
104 A Hagan Kenneth C C
101 A James AH P C
5231 A O'Brien J Vick C
106 A Hamilton Alf E C
110 A McCarty Chas A C
116 A Grove Robt E C
122 A Gough Grant B Mrs C
126 A Elliot Saml E

GLADYS AV—From property
line to Crase av, opp Fal-
lowell av, 18th wd
954 Howe Wm H C
954 Vacant
959 A Kasun Edw P
A Hirsch Donald B C
963 Vacant
976 A Callender Mary C Mrs
C
978 A Edel Herbert T
979 A Chew T Harry C
981 A Towns John W C
Risky av intersects
1005 McClaren C Wilson C
1009 A Helbling Ralph J C
1015 A Kane Louis F C
1100 Echement Gerard W C
1102 Cole John S C
1106 A Kelly Maude E Mrs
1107 Brigman Ella Mrs
Hamann John G C
1108 A Pickett Geo A C
1109 A Lenz Wm E
1111 Enright Bernard J
1114 Clark Clarence M
A DePhillip Jos R
1132 A Smoot W Clifford C

GLADSTONE — From 324
Kaecher to 225 Hazelwood,
15th wd
(Incorrectly numbered)
4128 A Hall Earl W C
4132 A Richardson Raymond C
4134 A Knapsberger Robt S
4136 Roche Frank J C
Randall intersects
4204 A Norris Geo C
4206 A N Smith Wm C
4218 A Himich Michl C
4220 A Adams Ray N C
4228 A Davis Jas A
4230 Portman Wm
4232 A Borras Russell S
4234 A Yaremko Michl
4241 A Paul Mary H Mrs
4243 Sokolowski Peter
ABrownlee Fred
4245 A Tarasovic John
4247 A Davis Chas L
4258 A Chizmar Sieph C
4255 Graf Otto L
4223 A Deutsch Florian C
paperbrgr
O'Neil John
4231 A Harper Jos C
4232 A Lwin Alex C
Alma begins
4301 A Zeedick Andrew C
4309 A Harrison Geo C C
4311 A Laughlin Nellie Mrs C
4315 A Andrew John
4317 Vacant
4319 A Smith Jos S C
Bigelow intersects
4330 A Bales Wm H Jr C
4332 A McGee John Jr C
4334 A Grove Emerson J C
4340 Bales Wm H C
4346 A Gayar John C
Opperman John
4448 Kuba Frank C
4350 A Gallagher Bernard
4352 A Pickard Thos W
4354 A Pritchard Jas F
4356 A Plamm Chas Jr
4358 A Boone Geo F
Hlan ends
4362 Gallagher Bernard C
Winders begins
4411 A Rafferty Michl J
4413 A Rabata John J C
4414 A Hirsch Elir Mrs C
97 Vacant
95 Vacant
4455 Vernon Saml P Jr C
4457 Fleck Henry J
Thompson John H C
4463 A Edwards Hannah Mrs
A Edwards John Jr C
Home Rule intersects
4507 Eiler Frank A
4508 Guiser Ralph M C
4511 A Sullivan John A C
4517 Konyha John C
4534 Lockston Jos M C
Kuhn Arch A
Bush Wm T
Deary John
4542 Macconnore Victoria Mrs
Macconnore Saml
4544 A Taton Jos E
4546 A Lewis Louis
4548 A Bris Elna Mrs C
4555 A Egan Edw J C
4557 A McClean Saml C

GLADSTONE RD — From
Northumberland to property
line, incorrectly numbered)
316 A Monheimer Herbert C
312 A Pigott Reginald J S C
239 A Harshbarger Elmer D C
338 A Marks Lawrence C
232 A Jones Jos H C
229 Vacant
226 A Jackson Kenneth C
223 A Donaldson John S C
222 A Dew J Steele
221 A Mack E C
216 A Riviere Burr H C
215 A Noah Harry G C
212 A Willey Fredk W C
208 A Stephan Elmer E C
208 A King Wm B C
203 A Williams Lyde P Mrs
206 Griswold Ralph E
204 A Spence John M C
201 A Newwiler Chas E
104 A Hagan Kenneth C C
101 A James AH P C
5231 A O'Brien J Vick C
106 A Hamilton Alf E C
110 A McCarty Chas A C
116 A Grove Robt E C
122 A Gough Grant B Mrs C
126 A Elliot Saml E

GLADYS AV—From property
line to Crase av, opp Fal-
lowell av, 18th wd
954 Howe Wm H C
954 Vacant
959 A Kasun Edw P
A Hirsch Donald B C
963 Vacant
976 A Callender Mary C Mrs
C
978 A Edel Herbert T
979 A Chew T Harry C
981 A Towns John W C
Risky av intersects
1005 McClaren C Wilson C
1009 A Helbling Ralph J C
1015 A Kane Louis F C
1100 Echement Gerard W C
1102 Cole John S C
1106 A Kelly Maude E Mrs
1107 Brigman Ella Mrs
Hamann John G C
1108 A Pickett Geo A C
1109 A Lenz Wm E
1111 Enright Bernard J
1114 Clark Clarence M
A DePhillip Jos R
1132 A Smoot W Clifford C

GLADSTONE — From 324
Kaecher to 225 Hazelwood,
15th wd
(Incorrectly numbered)
4128 A Hall Earl W C
4132 A Richardson Raymond C
4134 A Knapsberger Robt S
4136 Roche Frank J C
Randall intersects
4204 A Norris Geo C
4206 A N Smith Wm C
4218 A Himich Michl C
4220 A Adams Ray N C
4228 A Davis Jas A
4230 Portman Wm
4232 A Borras Russell S
4234 A Yaremko Michl
4241 A Paul Mary H Mrs
4243 Sokolowski Peter
ABrownlee Fred
4245 A Tarasovic John
4247 A Davis Chas L
4258 A Chizmar Sieph C
4255 Graf Otto L
4223 A Deutsch Florian C
paperbrgr
O'Neil John
4231 A Harper Jos C
4232 A Lwin Alex C
Alma begins
4301 A Zeedick Andrew C
4309 A Harrison Geo C C
4311 A Laughlin Nellie Mrs C
4315 A Andrew John
4317 Vacant
4319 A Smith Jos S C
Bigelow intersects
4330 A Bales Wm H Jr C
4332 A McGee John Jr C
4334 A Grove Emerson J C
4340 Bales Wm H C
4346 A Gayar John C
Opperman John
4448 Kuba Frank C
4350 A Gallagher Bernard
4352 A Pickard Thos W
4354 A Pritchard Jas F
4356 A Plamm Chas Jr
4358 A Boone Geo F
Hlan ends
4362 Gallagher Bernard C
Winders begins
4411 A Rafferty Michl J
4413 A Rabata John J C
4414 A Hirsch Elir Mrs C
97 Vacant
95 Vacant
4455 Vernon Saml P Jr C
4457 Fleck Henry J
Thompson John H C
4463 A Edwards Hannah Mrs
A Edwards John Jr C
Home Rule intersects
4507 Eiler Frank A
4508 Guiser Ralph M C
4511 A Sullivan John A C
4517 Konyha John C
4534 Lockston Jos M C
Kuhn Arch A
Bush Wm T
Deary John
4542 Macconnore Victoria Mrs
Macconnore Saml
4544 A Taton Jos E
4546 A Lewis Louis
4548 A Bris Elna Mrs C
4555 A Egan Edw J C
4557 A McClean Saml C

GLADSTONE RD — From
Northumberland to property
line, incorrectly numbered)
316 A Monheimer Herbert C
312 A Pigott Reginald J S C
239 A Harshbarger Elmer D C
338 A Marks Lawrence C
232 A Jones Jos H C
229 Vacant
226 A Jackson Kenneth C
223 A Donaldson John S C
222 A Dew J Steele
221 A Mack E C
216 A Riviere Burr H C
215 A Noah Harry G C
212 A Willey Fredk W C
208 A Stephan Elmer E C
208 A King Wm B C
203 A Williams Lyde P Mrs
206 Griswold Ralph E
204 A Spence John M C
201 A Newwiler Chas E
104 A Hagan Kenneth C C
101 A James AH P C
5231 A O'Brien J Vick C
106 A Hamilton Alf E C
110 A McCarty Chas A C
116 A Grove Robt E C
122 A Gough Grant B Mrs C
126 A Elliot Saml E

GLADYS AV—From property
line to Crase av, opp Fal-
lowell av, 18th wd
954 Howe Wm H C
954 Vacant
959 A Kasun Edw P
A Hirsch Donald B C
963 Vacant
976 A Callender Mary C Mrs
C
978 A Edel Herbert T
979 A Chew T Harry C
981 A Towns John W C
Risky av intersects
1005 McClaren C Wilson C
1009 A Helbling Ralph J C
1015 A Kane Louis F C
1100 Echement Gerard W C
1102 Cole John S C
1106 A Kelly Maude E Mrs
1107 Brigman Ella Mrs
Hamann John G C
1108 A Pickett Geo A C
1109 A Lenz Wm E
1111 Enright Bernard J
1114 Clark Clarence M
A DePhillip Jos R
1132 A Smoot W Clifford C

GLADSTONE — From 324
Kaecher to 225 Hazelwood,
15th wd
(Incorrectly numbered)
4128 A Hall Earl W C
4132 A Richardson Raymond C
4134 A Knapsberger Robt S
4136 Roche Frank J C
Randall intersects
4204 A Norris Geo C
4206 A N Smith Wm C
4218 A Himich Michl C
4220 A Adams Ray N C
4228 A Davis Jas A
4230 Portman Wm
4232 A Borras Russell S
4234 A Yaremko Michl
4241 A Paul Mary H Mrs
4243 Sokolowski Peter
ABrownlee Fred
4245 A Tarasovic John
4247 A Davis Chas L
4258 A Chizmar Sieph C
4255 Graf Otto L
4223 A Deutsch Florian C
paperbrgr
O'Neil John
4231 A Harper Jos C
4232 A Lwin Alex C
Alma begins
4301 A Zeedick Andrew C
4309 A Harrison Geo C C
4311 A Laughlin Nellie Mrs C
4315 A Andrew John
4317 Vacant
4319 A Smith Jos S C
Bigelow intersects
4330 A Bales Wm H Jr C
4332 A McGee John Jr C
4334 A Grove Emerson J C
4340 Bales Wm H C
4346 A Gayar John C
Opperman John
4448 Kuba Frank C
4350 A Gallagher Bernard
4352 A Pickard Thos W
4354 A Pritchard Jas F
4356 A Plamm Chas Jr
4358 A Boone Geo F
Hlan ends
4362 Gallagher Bernard C
Winders begins
4411 A Rafferty Michl J
4413 A Rabata John J C
4414 A Hirsch Elir Mrs C
97 Vacant
95 Vacant
4455 Vernon Saml P Jr C
4457 Fleck Henry J
Thompson John H C
4463 A Edwards Hannah Mrs
A Edwards John Jr C
Home Rule intersects
4507 Eiler Frank A
4508 Guiser Ralph M C
4511 A Sullivan John A C
4517 Konyha John C
4534 Lockston Jos M C
Kuhn Arch A
Bush Wm T
Deary John
4542 Macconnore Victoria Mrs
Macconnore Saml
4544 A Taton Jos E
4546 A Lewis Louis
4548 A Bris Elna Mrs C
4555 A Egan Edw J C
4557 A McClean Saml C

GLADSTONE RD — From
Northumberland to property
line, incorrectly numbered)
316 A Monheimer Herbert C
312 A Pigott Reginald J S C
239 A Harshbarger Elmer D C
338 A Marks Lawrence C
232 A Jones Jos H C
229 Vacant
226 A Jackson Kenneth C
223 A Donaldson John S C
222 A Dew J Steele
221 A Mack E C
216 A Riviere Burr H C
215 A Noah Harry G C
212 A Willey Fredk W C
208 A Stephan Elmer E C
208 A King Wm B C
203 A Williams Lyde P Mrs
206 Griswold Ralph E
204 A Spence John M C
201 A Newwiler Chas E
104 A Hagan Kenneth C C
101 A James AH P C
5231 A O'Brien J Vick C
106 A Hamilton Alf E C
110 A McCarty Chas A C
116 A Grove Robt E C
122 A Gough Grant B Mrs C
126 A Elliot Saml E

GLADYS AV—From property
line to Crase av, opp Fal-
lowell av, 18th wd
954 Howe Wm H C
954 Vacant
959 A Kasun Edw P
A Hirsch Donald B C
963 Vacant
976 A Callender Mary C Mrs
C
978 A Edel Herbert T
979 A Chew T Harry C
981 A Towns John W C
Risky av intersects
1005 McClaren C Wilson C
1009 A Helbling Ralph J C
1015 A Kane Louis F C
1100 Echement Gerard W C
1102 Cole John S C
1106 A Kelly Maude E Mrs
1107 Brigman Ella Mrs
Hamann John G C
1108 A Pickett Geo A C
1109 A Lenz Wm E
1111 Enright Bernard J
1114 Clark Clarence M
A DePhillip Jos R
1132 A Smoot W Clifford C

GLADSTONE — From 324
Kaecher to 225 Hazelwood,
15th wd
(Incorrectly numbered)
4128 A Hall Earl W C
4132 A Richardson Raymond C
4134 A Knapsberger Robt S
4136 Roche Frank J C
Randall intersects
4204 A Norris Geo C
4206 A N Smith Wm C
4218 A Himich Michl C
4220 A Adams Ray N C
4228 A Davis Jas A
4230 Portman Wm
4232 A Borras Russell S
4234 A Yaremko Michl
4241 A Paul Mary H Mrs
4243 Sokolowski Peter
ABrownlee Fred
4245 A Tarasovic John
4247 A Davis Chas L
4258 A Chizmar Sieph C
4255 Graf Otto L
4223 A Deutsch Florian C
paperbrgr
O'Neil John
4231 A Harper Jos C
4232 A Lwin Alex C
Alma begins
4301 A Zeedick Andrew C
4309 A Harrison Geo C C
4311 A Laughlin Nellie Mrs C
4315 A Andrew John
4317 Vacant
4319 A Smith Jos S C
Bigelow intersects
4330 A Bales Wm H Jr C
4332 A McGee John Jr C
4334 A Grove Emerson J C
4340 Bales Wm H C
4346 A Gayar John C
Opperman John
4448 Kuba Frank C
4350 A Gallagher Bernard
4352 A Pickard Thos W
4354 A Pritchard Jas F
4356 A Plamm Chas Jr
4358 A Boone Geo F
Hlan ends
4362 Gallagher Bernard C
Winders begins
4411 A Rafferty Michl J
4413 A Rabata John J C
4414 A Hirsch Elir Mrs C
97 Vacant
95 Vacant
4455 Vernon Saml P Jr C
4457 Fleck Henry J
Thompson John H C
4463 A Edwards Hannah Mrs
A Edwards John Jr C
Home Rule intersects
4507 Eiler Frank A
4508 Guiser Ralph M C
4511 A Sullivan John A C
4517 Konyha John C
4534 Lockston Jos M C
Kuhn Arch A
Bush Wm T
Deary John
4542 Macconnore Victoria Mrs
Macconnore Saml
4544 A Taton Jos E
4546 A Lewis Louis
4548 A Bris Elna Mrs C
4555 A Egan Edw J C
4557 A McClean Saml C

GLADSTONE RD — From
Northumberland to property
line, incorrectly numbered)
316 A Monheimer Herbert C
312 A Pigott Reginald J S C
239 A Harshbarger Elmer D C
338 A Marks Lawrence C
232 A Jones Jos H C
229 Vacant
226 A Jackson Kenneth C
223 A Donaldson John S C
222 A Dew J Steele
221 A Mack E C
216 A Riviere Burr H C
215 A Noah Harry G C
212 A Willey Fredk W C
208 A Stephan Elmer E C
208 A King Wm B C
203 A Williams Lyde P Mrs
206 Griswold Ralph E
204 A Spence John M C
201 A Newwiler Chas E
104 A Hagan Kenneth C C
101 A James AH P C
5231 A O'Brien J Vick C
106 A Hamilton Alf E C
110 A McCarty Chas A C
116 A Grove Robt E C
122 A Gough Grant B Mrs C
126 A Elliot Saml E

GLADYS AV—From property
line to Crase av, opp Fal-
lowell av, 18th wd
954 Howe Wm H C
954 Vacant
959 A Kasun Edw P
A Hirsch Donald B C
963 Vacant
976 A Callender Mary C Mrs
C
978 A Edel Herbert T
979 A Chew T Harry C
981 A Towns John W C
Risky av intersects
1005 McClaren C Wilson C
1009 A Helbling Ralph J C
1015 A Kane Louis F C
1100 Echement Gerard W C
1102 Cole John S C
1106 A Kelly Maude E Mrs
1107 Brigman Ella Mrs
Hamann John G C
1108 A Pickett Geo A C
1109 A Lenz Wm E
1111 Enright Bernard J
1114 Clark Clarence M
A DePhillip Jos R
1132 A Smoot W Clifford C

GLADSTONE — From 324
Kaecher to 225 Hazelwood,
15th wd
(Incorrectly numbered)
4128 A Hall Earl W C
4132 A Richardson Raymond C
4134 A Knapsberger Robt S
4136 Roche Frank J C
Randall intersects
4204 A Norris Geo C
4206 A N Smith Wm C
4218 A Himich Michl C
4220 A Adams Ray N C
4228 A Davis Jas A
4230 Portman Wm
4232 A Borras Russell S
4234 A Yaremko Michl
4241 A Paul Mary H Mrs
4243 Sokolowski Peter
ABrownlee Fred
4245 A Tarasovic John
4247 A Davis Chas L
4258 A Chizmar Sieph C
4255 Graf Otto L
4223 A Deutsch Florian C
paperbrgr
O'Neil John
4231 A Harper Jos C
4232 A Lwin Alex C
Alma begins
4301 A Zeedick Andrew C
4309 A Harrison Geo C C
4311 A Laughlin Nellie Mrs C
4315 A Andrew John
4317 Vacant
4319 A Smith Jos S C
Bigelow intersects
4330 A Bales Wm H Jr C
4332 A McGee John Jr C
4334 A Grove Emerson J C
4340 Bales Wm H C
4346 A Gayar John C
Opperman John
4448 Kuba Frank C
4350 A Gallagher Bernard
4352 A Pickard Thos W
4354 A Pritchard Jas F
4356 A Plamm Chas Jr
4358 A Boone Geo F
Hlan ends
4362 Gallagher Bernard C
Winders begins
4411 A Rafferty Michl J
4413 A Rabata John J C
4414 A Hirsch Elir Mrs C
97 Vacant
95 Vacant
4455 Vernon Saml P Jr C
4457 Fleck Henry J
Thompson John H C
4463 A Edwards Hannah Mrs
A Edwards John Jr C
Home Rule intersects
4507 Eiler Frank A
4508 Guiser Ralph M C
4511 A Sullivan John A C
4517 Konyha John C
4534 Lockston Jos M C
Kuhn Arch A
Bush Wm T
Deary John
4542 Macconnore Victoria Mrs
Macconnore Saml
4544 A Taton Jos E
4546 A Lewis Louis
4548 A Bris Elna Mrs C
4555 A Egan Edw J C
4557 A McClean Saml C

GLADSTONE RD — From
Northumberland to property
line, incorrectly numbered)
316 A Monheimer Herbert C
312 A Pigott Reginald J S C
239 A Harshbarger Elmer D C
338 A Marks Lawrence C
232 A Jones Jos H C
229 Vacant
226 A Jackson Kenneth C
223 A Donaldson John S C
222 A Dew J Steele
221 A Mack E C
216 A Riviere Burr H C
215 A Noah Harry G C
212 A Willey Fredk W C
208 A Stephan Elmer E C
208 A King Wm B C
203 A Williams Lyde P Mrs
206 Griswold Ralph E
204 A Spence John M C
201 A Newwiler Chas E
104 A Hagan Kenneth C C
101 A James AH P C
5231 A O'Brien J Vick C
106 A Hamilton Alf E C
110 A McCarty Chas A C
116 A Grove Robt E C
122 A Gough Grant B Mrs C
126 A Elliot Saml E

GLADYS AV—From property
line to Crase av, opp Fal-
lowell av, 18th wd
954 Howe Wm H C
954 Vacant
959 A Kasun Edw P
A Hirsch Donald B C
963 Vacant
976 A Callender Mary C Mrs
C
978 A Edel Herbert T
979 A Chew T Harry C
981 A Towns John W C
Risky av intersects
1005 McClaren C Wilson C
1009 A Helbling Ralph J C
1015 A Kane Louis F C
1100 Echement Gerard W C
1102 Cole John S C
1106 A Kelly Maude E Mrs
1107 Brigman Ella Mrs
Hamann John G C
1108 A Pickett Geo A C
1109 A Lenz Wm E
1111 Enright Bernard J
1114 Clark Clarence M
A DePhillip Jos R
1132 A Smoot W Clifford C

GLADSTONE — From 324
Kaecher to 225 Hazelwood,
15th wd
(Incorrectly numbered)
4128 A Hall Earl W C
4132 A Richardson Raymond C
4134 A Knapsberger Robt S
4136 Roche Frank J C
Randall intersects
4204 A Norris Geo C
4206 A N Smith Wm C
4218 A Himich Michl C
4220 A Adams Ray N C
4228 A Davis Jas A
4230 Portman Wm
4232 A Borras Russell S
4234 A Yaremko Michl
4241 A Paul Mary H Mrs
4243 Sokolowski Peter
ABrownlee Fred
4245 A Tarasovic John
4247 A Davis Chas L
4258 A Chizmar Sieph C
4255 Graf Otto L
4223 A Deutsch Florian C
paperbrgr
O'Neil John
4231 A Harper Jos C
4232 A Lwin Alex C
Alma begins
4301 A Zeedick Andrew C
4309 A Harrison Geo C C
4311 A Laughlin Nellie Mrs C
4315 A Andrew John
4317 Vacant
4319 A Smith Jos S C
Bigelow intersects
4330 A Bales Wm H Jr C
4332 A McGee John Jr C
4334 A Grove Emerson J C
4340 Bales Wm H C
4346 A Gayar John C
Opperman John
4448 Kuba Frank C
4350 A Gallagher Bernard
4352 A Pickard Thos W
4354 A Pritchard Jas F
4356 A Plamm Chas Jr
4358 A Boone Geo F
Hlan ends
4362 Gallagher Bernard C
Winders begins
4411 A Rafferty Michl J
4413 A Rabata John J C
4414 A Hirsch Elir Mrs C
97 Vacant
95 Vacant
4455 Vernon Saml P Jr C
4457 Fleck Henry J
Thompson John H C
4463 A Edwards Hannah Mrs
A Edwards John Jr C
Home Rule intersects
4507 Eiler Frank A
4508 Guiser Ralph M C
4511 A Sullivan John A C
4517 Konyha John C
4534 Lockston Jos M C
Kuhn Arch A
Bush Wm T
Deary John
4542 Macconnore Victoria Mrs
Macconnore Saml
4544 A Taton Jos E
4546 A Lewis Louis
4548 A Bris Elna Mrs C
4555 A Egan Edw J C
4557 A McClean Saml C

GLADSTONE RD — From
Northumberland to property
line, incorrectly numbered)
316 A Monheimer Herbert C
312 A Pigott Reginald J S C
239 A Harshbarger Elmer D C
338 A Marks Lawrence C
232 A Jones Jos H C
229 Vacant
226 A Jackson Kenneth C
223 A Donaldson John S C
222 A Dew J Steele
221 A Mack E C
216 A Riviere Burr H C
215 A Noah Harry G C
212 A Willey Fredk W C
20

MONONGAHELA ST 1941

Home Office, No. 7 Wood St., Corner Water St.

Phone Court 6425

MOFFET (ML) — From nr 881 Bower Hill rd north to top line (No houses)

MOGA (Formerly Morrow) — From 6216 Maria to property line, 41th wd (Incorrectly numbered)
1 Tedesco Albert J
2 Russo Mary S Mrs
3 Innaucci Felix
4 Anton Anthony
5 Tamburino Jos
6 DiBenedetto Martha Mrs
7 Schemp Wm
8 McClain Edw J
9 Harris Burt
10 Simeone Salvatore
11 DeWalt Harry W
12 DeWalt Harry W
13 DeWalt Harry W
14 Lyons Wm B
15 McLain Wm L
16 McKelley John T
17 Ross Elmore J
18 Gross Fred J
19 Page Basil R
20 Connel Wm B
21 Carlson Oscar G
22 Koff Fred H
23 Schering Walter L
24 McCoy Ross R
25 Bowman Wm A
26 Gardner Geo H
27 Harperstedt Carl E
28 Wolf Chas M

MOHAWK — From Beelen to property line, 4th wd (Incorrectly numbered) Miami begins
2315 Scarpino Lorenzo barber
2317 Ebert Clarence
2319 Scarpino Geo
2321 Haney Geo C
108 Moton Arth H Burrows begins

MOHAMET — From Dawn av to West Liberty av, 19th wd (No houses)

MOHAWK — From Beelen to property line, 4th wd (Incorrectly numbered) Miami begins
2315 Scarpino Lorenzo barber
2317 Ebert Clarence
2319 Scarpino Geo
2321 Haney Geo C
108 Moton Arth H Burrows begins

MOHICAN DRIVE (ML) — From Pueblo dr west to Terrace dr
1420 Voss Edw W
1510 Moore Jas W

MOHLER — From 925 Wheeler to city line, 18th wd (Incorrectly numbered) Tyson ends Calaway ends
1001 Klemmer Geo
1021 Gardone Danl T
1030 Page Thos F
2 Carminara Jas
Gardone Carmella Mrs
9 Stemberski Jos
3 Cerra Jas
98 Bell John
9 Gazzo Mary F Mrs
900 Pallitino Michl
9 Gazzo Steph
902 Maughan Robt
7 Gazzo Benl
904 Gianotti Alex
rear Vacant
906 Chiappa Patsy
Solomon Frank
9 Crescent John J
8 Mandato Anthony
9 Gigliotti Angelo
Leo Anthony
10 Corleolo Antonio
DeLeonardo Michl
910 Reed Rosales Mrs
Bennett Curtis
Winning intersects
1118 Larrusso Donato
1120 Wintersill Albert F
1128 Grande Jack
1130 Grande Vincenzo
Albella John
Ferdale intersects

MOHICAN DRIVE (ML) — From Pueblo dr west to Terrace dr
1420 Voss Edw W
1510 Moore Jas W

MOHLER — From 925 Wheeler to city line, 18th wd (Incorrectly numbered) Tyson ends Calaway ends
1001 Klemmer Geo
1021 Gardone Danl T
1030 Page Thos F
2 Carminara Jas
Gardone Carmella Mrs
9 Stemberski Jos
3 Cerra Jas
98 Bell John
9 Gazzo Mary F Mrs
900 Pallitino Michl
9 Gazzo Steph
902 Maughan Robt
7 Gazzo Benl
904 Gianotti Alex
rear Vacant
906 Chiappa Patsy
Solomon Frank
9 Crescent John J
8 Mandato Anthony
9 Gigliotti Angelo
Leo Anthony
10 Corleolo Antonio
DeLeonardo Michl
910 Reed Rosales Mrs
Bennett Curtis
Winning intersects
1118 Larrusso Donato
1120 Wintersill Albert F
1128 Grande Jack
1130 Grande Vincenzo
Albella John
Ferdale intersects

MOHN WAY — From 118 Hawkins av to Searls way, 26th wd (No houses)

MOHRBACH (formerly Madison, McElhinney Plan) — East from Griffin rd to Fredanna, 31st wd
70 Gamble Grace E Mrs
McBrochlich Jacob M
Fontaine Ernest
Halness intersects
81 Vacant
83A Maxritt John V
85A Hawthorne Eliza Mrs

MOLINE — From Hillburn nr Griffin rd to Ryo way, 31st wd (No houses)

MOLO — From 1815 Centre av to property line, 3d wd
512 Johnson Wilbert
513 Davis Wm
514 Siler Ophelia

MONA WAY — Southwest from Wind Gap av to Beechnut, north of Andrew, 28th wd, not open

MONACA PLACE — From 812 Cassatt to 811 Ledlie, 3d wd
(Incorrectly numbered)
1 Proctor Lottis Mrs
2 Lewis Albert
3 Friedman Saml
4 McDonald Mary
5 Creelstein Morris
6 Paolucci Saml
7 Finley Cressy Mrs
8 Jones Wm H
9 Martin Annie Mrs
10 Turfley Geo
11 Mingo Izetta S Mrs
12 Vacant
13 Boves Wm
14 Green John H
15 Kirchner Emalie M
16 Smith Winnie Mrs
17 Rudd Edw L
18 Hopewell Mabel Mrs
19 Rudolph Montel
20 Butler Anna Mrs
21 Edmunds Wm
22 Gling Mary Mrs
23 Lawson Theo
24 Gibbs Nathan
25 White Homer
26 Cowan Moses
27 Whitworth Moses D
28 Jefferson Benl Rev
29 Jones Albert
30 River Eliza Mrs
1839 Olive Banister
City Nathaniel
1828 Vacant
1841 Ross Clara Mrs
1841 1/2 Griffin Frances Mrs
48 Bradford Alf
1849 Rodgers Wm
Richard Leonard
38 Peddicord Earl E
60 Jacques Allie Mrs
61 Nickens Granville C
62 Hammer Ferdinand L
63 Mitchell Emma Mrs
1804 Berry Edlow
1806 Bond Lorenzo
1808A Tuft Gertrude Mrs

MONASTERY — East from Brosville and then south to S 18th st ext, 17th wd (Incorrectly numbered)
1A Dunsey Lawrence A
2 Kostelnik John A
3 Szydl Paul
3A Boehm Vincent
4A Barchfeld Lucille Mrs
5A Lochinski Jos
6 Ketch John F
7 McKibben Chas
8 Malle Jos C
9 Knorr Geo J
10-14 Vacant
11 Carney John J
15A Volzer Eliza Mrs
StThomas intersects
17A Koehner Mary Mrs
18 Kraemer John
Banaszak Vincent
19 Reich Frank J
20 Matory Barbara Mrs
Makowski Wm J
22 Meyers Adolph L
23 Gedeon Frank J
24 Pele Bernard
25 Bender Wm C
26 Bötner John
Bötner Albert M
194A Haas Jos L
148 StPaul of the Cross
R C church
A Young Herbert V Rev
StPaul's Monastery
150A Luty Victoria Mrs
170 Voelker John C
172A Yochum Ida T Mrs
Kaubler Jos
Yochum Alf A
173 Roelinkner Geo M
174 Kramer Paul
Trapp John G
180A Stropfle Edw J
182A Knorr Anthony J
news dir
184A Haas Jos L
178 Solaro Mary E Mrs
Miller Jos
179 Troetschel Albert A
180A Miller Anna Mrs
Riefer Robt
182A Kraus Frances Mrs
StPaul ends
StMartin ends
Monastery pl begins
122A Dumann Wm
2502 Carlisle Wm J
Windstein Ollie
216 Peth Eliza M Mrs
Prekopi Michl L
McNally Lillian Mrs

MONASTERY PLACE — From 899 (180) Monastery to S 8th, 17th wd (Incorrectly numbered)
1503 Schleieber Caroline
Mall Edna
152A Varmen John W
153B Bloder Chas M
154 Stumpf Howard C
Wielh Adam J
155A Schonhak Eliz Mrs
cont
157 A & P Food Stores gros
Campagna Eliza Mrs
Impellicieri Louis
158A Snyder Michl
Braun Jos P
160A Miller Harry P
barber
Gartner Florena A
Sommer Magdaline Mrs

MONETA WAY — From 910 Suisman, 913 Spring Garden av, 23d wd
909 Geib Fred
O'Connors Wm
911 Miller Jas W
Eckra Louis
912 Smith Sophie M Mrs
913 Bauer T Frank
915 Pappert John J
Toski Chester P
919 Lohr Leona M Mrs
921 Vismetier Anna M Mrs
921 Mingler Daisy B Mrs
923 Krasoski Jos
925 Redeman Annie L Mrs
Karyak Leo
926 Onoga Stanley
926 Long Albert E
928 Hodnick Peter
Hayson Jos J
1021 Neubauer Wm A
Schumacher Eliza
1023 Papania Ralph A
Varasse Wm H

MONFORT — From 901 Gerritt to property line, 12th wd (No houses)

MONHAGEN — From Ketchum to Eckert, 2 west of Preble av, 27th wd
1 Jaquy Elmer
2 Ringelstein Howard
3 Flowers Luther
Taylor Leon
4 Vacant
5 Vacant
6 Vacant
7 Rodney Geo
8 Stacy Clyde
9 McGrath Jack
9 Lewis Elma Mrs
10 Smith Geo F
11 Vacant
12 Hummel Fred H
13 Henderson Andrew
14 Leasure John H
15 Vacant

MONITOR — From 3598 Beechwood blvd to 2719 Beechwood blvd again, 14th and 15th wds
Saline intersects
6113A Sinclair Thos L
6115A Loder Jas E
6120 Duga Peter S
6201A Duffy Hugh J
rear A Fineran Eleanor Mrs
6203A Calhoun Robt J
rear A Shaw Leslie O
6206A Reisman Lawrence A
6208A Ostrow Howard I
6209A Schleichaupt Cecil C
6210A Seiger Frank
6211A Hillie Wm J
6214A Gallagher Margt E Mrs
Ludwick begins
6215A Eisner Louis
A Seizer Sol
6217A Sittler Ab D
6219A Salomon Bernhardt
6221A Mazur Ben
6223A Stencil Frank
6224A Trocano Saml J
landscape rdnr
6225A Sachoff Jos L
6227A Wimmer Emanuel H
6229A Grant Milton E
6230 1/2 Vacant
6230A Logue Patk J
6231A Wimmer Philip H
6231 1/2 A Tobin Jack J
6232A Noss Fulton C
6233A Grossman Morris
6234A Vacant
6236 Carr Jos R
A Conway Ann Mrs
6237A Maus Carl
6240A Goldstein Ab M
6242A Dorsey D Jos
6244A Austin Harry C
Shady av intersects
6308A Sweeney Jos J
6309A Sigal Wm
A Katz Saul
Greene Henry
6310A Orlmann Anna E Mrs
6319A Peetz Max G
6314A Carr John G
6318A Haley Walter J
AKuriz Benl J
6316A Coggeshall Jennie L Mrs

6317A Alderman Merrill R
6319A Hoffman Louis
A Haganer Max
6320 Vacant
6325A Korn Wm
A Price Wm N
6326A Seigel Harry
6327A Seiwitz Robt E
6330A Michaelson Tillie Mrs
Sommerman Albert
6334A Hunziker John S
A Thomas Wm M
6337A Bisher Albert
6339A McCallum Anna C Mrs
6340A Reilly Mary L Mrs
A Swartz Oliver W
6341A O'Connell Howard S
6342A Wall Thos E
6344A Hollander Herman M
6345A Campbell Valere C
6346A Seta Paul O
6347A Daiser Marguerite O Mrs
6349A Gold Dora Mrs
A Caplan Jacob H
6351A Friedman Irwin H
6352A Bloom Morris E
6353A Felman Chas A
6355A Moritz Louis B
6356A Freeman Ira
6357A Geshman Philip
6357 1/2 A Seiwitz Cordocal
6359A Davis Philip
6360A Nathan Frank
6361A Abraham Max
6361A Seumer Louis
6364A Basal John R
6365A Murphy Steph W
6366A Zadersky Margt
nurse
6367A Korn Ruben
6368A Kliney Bernard F
6369A Herron Jesse L
6371A Hoffman Arth H
6372A Radins David
6373A Saul Lionel
A Mintz Peter P
A Schwartz Wm
A Cedner Gordon G
Isle way ends
6381A Freedman Ross S
6382A Waisman Jacob
6383A Walsh Peter P
Ikon way intersects
6386A Bambis Edw M
6390A Straub Carrie E
6391A Schwartz Edw
Beechwood blvd intersects
(again)
6410A Spiegel Alvin D
6414A Baumgarten Frank A
6415A Jacobson Frank
6416A Fischler Saml B
6417A Brostoff Myer
6420A Foster John
6421A Morris Ginevra K Mrs
6422A Leitell Frank O
6427A Reiser Harry
6430A Dobscha Herman F
6433A Flynn John M
6434A Anderson David P
6435A Pellegrini Casimir J
6439A Frank Stanton
6440A Dunlevy John E
6441A Fogarty Lidwina Mrs
A Huth Karl W
6443A Wagner Myron M
6444A Wageschus Frank J
6448A Callahan Wm D
A Shore Max
6449A Smith Saml
6451A Rancina Myer
6452A Klaman Morris
6453 Vacant
6455A Kurtzman David H
6457 Vacant
6458A Swan E Arth
6464A Parker Harry L
6469 Cohen Julius
Hilk Philip
6470A Edman Chas S
Clark Loyal W
A Durr Harold P
6471A Price A Oscar
6472A DeMiller Wm S
6473A Snyder Geo B
6474A Eline Harry S
6476A Snyder Harry A
6480A Seeman Herman
6482A Ackerman Albert T
6484A Klein Aaron
6486A Tegan Geo P
6490A Eisner Morris
6492A Flanagan John M
6494A Ennis J Don
Finney Mrs
6496A Meyers Ed J
6498A Lipka Barney
A Nordheimer Clyde L

MONMOUTH — From 6433 Forward to Nicholson, 14th wd, not open

MONONGAHELA — From 4400 Sylvan av to 166 Marsden, 15th wd
4400 Kramer Mildred
4402 O'Bryant Wm H
Lewis Henry
4406A Taylor John H
4410 Scott Donahue
4412 Hollingsworth Jos
4415A Vernon David B
Pritchard Philip
Mobile intersects
4501 Vacant
4503 Hart Leo P
4505 Ackenhill Edw

MONROE — From Danube to 3400 Ridgway, 5th wd
Danube ends
3363A Carnevale Dominick
Hancock intersects
3351 Colletto Aristide
3353 Renno Nicodem
3357 Cruch Michl
3357 Collette Gayton H
rear Mareno Jos J
3359 Collette Vincent
Collette Albert V
3391A Farina Alf
Orion ends
3406 Washington Maron
3408 Cathcart Cath Mrs
3416 Cunningham Jas
3412A Redondo Nicola
3416A Donofrio Fred
3418 Ploy Emil A
3420A Kraber Chris F
3422 Slopak Frank
3424 Wasick John
3426A Flaherty Jas D
3428 Kick Frank
3432A Worblewski Chester
3434 Hodzinski Frank
3438 Czakjowski Martin
3440 Sebroski Matthew
3442A Jaworski Josephine
Mrs
Szarmach Kirwyn J
3444 Barco Frank
3446 Schimpf Fran
A Heckler John
3452 Smykowski John G

MONTAGUE WAY — From Mayberry way to Centennial west Leo, Francis, 5th wd
601-13 Vacant

MONONGAHELA — Contd
4502A Weaver Chas E
A Haganer Paul C Rev
4511 Davies Eliza Mrs
4516A Feunick Jos
4520 Ward Robt
4522 Napp Sim S
4523A Akerin Frank F
4524 Williams Jean B
4526A Saunders Moses L
4529 Harris Geo D
4531 Craig Henry C
4533 Hugh Henry M
4535 Nelson Edw
4536A Stewart Alex D
Price Edw
4537A Walker Wm
A Brown Herbert
A Walker Lee
4538 Carr Berry I
4538 1/2 Zellars Eli M
Tullymatt intersects
4601 Pleunick Adolph
4603A Bell Jay C
4604 Benkowski Frank
Takos Ernest R
4605A Casabak Michl
4606A Lynch Jas J
4609A Murray R
4610 Taylor Harrison
4611 Callagher Wm B
4612A Tarack Andrew A
4613A Pearson Wm B
4614 Bisaner Jos
Berwick intersects
4701 Miller Frank
4703A Stader Jos I
4705A Phillips Saml W
4707A Harris Henry
4709 Bence Bertha Mrs
Minden intersects
4711A Lynch Thos
4712A Sullivan Paul J
4713A Artzman David B
4714A McNeils Wm
4715A Bird Geo H
4716A Stasz Walter
A Fekete Esther Mrs
4717A Corcha Michl
4718A Bannan Michl J
4721A Kasko Geo
4723 Glowacki Peter
4727A Roderus Fred
4748 Carnegie Library
(Hazelwood Br)
4741A Toth Andrew
Kish Steph A
4743A Opalko Andrew
4745 Baines Julius
A Encardone Frank
4747A Encarnan John G
A Eagan Jos R
Ammons Sallie
4748A Laze John
4749A Bowler Frank
4751 Shafer John A
Paikovich Jos
4753A Moran Martin T
A Schwanz Jos
4755 Lynch Jas
4757A Broeman Timothy
4759 Bruce Nelson J
4761 Wobrak John
Hazelwood av intersects
Redstone way ends
4810A Hupple Gertrude Mrs
4812A Strouch Norman
4814A Rolff Wm J
4815 Myers Blanche A Mrs
4818A Downey Wm
4817A Hollenshead Ross
4819A Wilson Edgar A
4820A Murphy John H
4821A Patum Edw E
A Thomas Harry C
4822A Fisher Edw C
4823A Walker Geo A
4824A Toole Peter K
A Henry Martin A

MONTAGUE WAY — From Mayberry way to Centennial west Leo, Francis, 5th wd
601-13 Vacant

MONTAGUE WAY — From Mayberry way to Centennial west Leo, Francis, 5th wd
601-13 Vacant

MONTAGUE WAY — From Mayberry way to Centennial west Leo, Francis, 5th wd
601-13 Vacant

MONTAGUE WAY — From Mayberry way to Centennial west Leo, Francis, 5th wd
601-13 Vacant

SYLVAN AVE 1941

Capital and Surplus \$89,500,000.00
COMMERCIAL BANKING • CORPORATE TRUSTS • PERSONAL TRUSTS • SAFE DEPOSIT VAULTS

SYCAMORE - Contd
222 Kane Thos
233 Shauwecker Herman F
234 Branch Thos
234 Welsh Francis L
235 Kraus Wm F
236 Kozintz Chas R
238 Montana Ralph
238A Dunn Anna B Mrs
240 Gurochak Andrew
241 Allweg Henry C
241A Karsargo Intersects
300 Vacant
301 Piscareta Michl shoe
302A Griffin Homer M
302A Tapes John
302A Lowry Owen
302A Cochard Anna Mrs
302A Serafini Peter J
302A Smith Jas T contr
302A Schifflinger Cornelius
302A Piscareta Robt
302A Feeley Robt M
310 Vacant
311 DeLaney Frank R
312 Bell John C
314 Guidotti Anna L Mrs
315 Adaminski Pearl Mrs
315A Burke Lester F
317 Leonard Anna L Mrs
317A Boyard Jas Rev
318 Penderast Francis M
320 Pinkernell Jos A
320 Edwards Robt J
322 Palmer Eliz M Mrs
324 Palmer Walter E
324 Horn Frank J
324 Bertha Intersects
324 Ulisses Intersects
407A Washabaugh Geo W
506 Casey John E
1215 Vacant Oneida Intersects
1316A Greulich Mary I
1317 Vouiron Aug A
1318 Beatty Bertha Mrs
1319A Virgi Rose Mrs
1320 Patterson Hannah Mrs
1321 Stolz Edith E Mrs
1321 Riley Geo J
1322 Cordell Margt E Mrs
1322A Brady Thos
1324 Schulte Eliz Mrs
1324 Swick Albert
1326A Becker Alice F Mrs
1328A Deberson Louis
1400 Killen Lawrence J
1401A Tarr Margt L
1402A Carlin Grace Mrs
1402A Hodder Wallace J
1403 Wilt Robt N
1410 Murray Margt C Mrs
1410A Scott Hamnah Mrs
1410A Sweetbriar Intersects
1509 Thorunar Hugo
SYGAN WAY - From Kernit to City line, 19th wd
SYLPH WAY - North from Regents av bridge to east of Chelsea av, 26th wd
SYLVAN AV - From opp Sylvan av bridge to 201 Hazellwood av, 15th wd
4401A DiPietro Armond
4401A Kayton Michl
44511 Yarbough Clarence
4413 Smith Geo
4413 Brown Allen
4470 Yule Edw B
4470 Lecknie Frank
4418 Vacant
4486 Collins John H
4486 Lewis Albert W

4488 Gibson McKinley
4490 Quarles Mac D
4492 Ohies Lewis
4494 Dorsey John B
4500 Dixon Dock
4500 Elmer
4500 Mitchell Cleortha
4502 Austin Chester B
4504 Palumbo Concetta Mrs
4508A Avery Right B
4510 Dohs Leo R
4512 Nemeth Alex
4519 Johnson Geo E
4521 Iobbi Thos
4529A D'Ansel Splendora
4531 Mrs Robt
4535 Hunter Converse
4535 Clark Loret A Mrs
4536 Marbrey Jenother R Rev
4541 Sapp Sol
4542 StJohns Baptist Ch
4608A Sherry Eng
4610A O'Connor John H
4612A Hinstash Thos V
4614 Wood John D
4618A Danko Andrew H
4618 Shaw Milton H
4628 DiCarlo Albert
4630 Petracchi Marcell
4630 Sclarretti Ernest G
4632 Geier Geo W
4634 Schneider Ralph E
4636 Nichols Chas B
4637A Marcia Saml
4638 Martin Andrew P
4638 Julian Albert
4640 Sasso Louis
4640 Hall Edith Mrs
4641 Smith Jay
4642 Nagy Ben
4644A Linton Thos J
4645 White Jas
4646 Lott Eliz Mrs
4648 DeWilmot Walter B
4650 Ullum Annel R
4653A Sakach Edw L
4654A DiGlosto Albert
4655A Bartek Frank J
4658 Palumbo Frank
4662 DiGlosto Paul
4664 Chilcott Arth D
4664 Wharton Chas C
4666A Pallay Julius
4668 Chilcott Geo E
4672A Mendenhall Walter F
4672A Mumber Walter F
4700A O'Connell Michl
4702 Patral Jos J
4708 Collins Wm F photos
4710A Mlok Katie Mrs
4710A Cunningham Margt Mrs
4712A Adkins John
4714A Edwards Walter
4716A Deutch Ignatius
4717A Redman Lindley O
4719 Shaffer Walter R
4721A Beres Steph
4722 Joyce Anna M
4724A Wilkinson Mary Mrs
4725A Wood Jessie Mrs
4726A Meszaros Andrew L
4727A Geisler Ella G Mrs
4728A Decker Mary A Mrs
4730 Myers Anna Mrs
4734A Apok Andrew
4736 Ona John
4738 Brain Jas
4737A Downey Bryan
4738A Pearson John H
4739A Forsythe Walter A
4739 Gladstone Jr High Sch
4740 Haldebert Bradley
4742A Downey John
4748 First Hungarian
4748 Lutheran Church of Pgh
SYLVANIA AV - From 523 Boggston av to 600 Beltzhoover av, 18th wd
4 Korus Michl
6A Lundy Chas J
Curtin Edw B
7A Homer Anna J Mrs
8 Papera Frank R
9 Papera Paul
12 Cecchini Peter
12 Gurovski Petronella A Mrs
14 Stewart Anna M Mrs
15A Ession Julia Mrs
15A Hoffman Geo J contr

17 Filippek Robt J
A A E Stone & Concrete Co
18A Huffman Jas W
18A Fedon Jas
A Vello Beno A
20A Osborne Aaron
24A Kaecher Walter H
24A Woods Thos E
25A Jones Wilmer E
32A Miller Henry F jr
33 LeBfried Peter F
35 Buzzard Dora E Mrs
Taylor David J
37A Miller Wm J
39 Pfister Eliz Mrs
40A Bird Patk H
40A Baecker Aug G
41A Schultiz Alex
42 Lane Wm H
46A Bianchi Jos
Pennine Alex
48 Munshaw Chas A
48 Munshaw Chas H
50 Bokstove John W
50A Schultiz Alex
56A Hyde Cath R Mrs
58 Clark Otha
A Wrights Pool Room
61 Collins Earl E
A Guth Carl V
62A A & G Food Mkt
A Ksamln Chas
69A Whitworth Walter
65 Jones Virginia R
rear Saunders Harrison S
65A Downey Stobo J
67A Wallace Percy C
68A Ziellinski Adam L
69A Morris Mary B Mrs
Moore Benj
70 Wright Jas W
A Green Alvin E
Hall Adrin
Wallace Sarah J Mrs
71 Anderson Alice Mrs
71A Anderson Chas E
72A Dilworth Arth L
73A Yager Wm S
74A Jones John G
75 Mason John T
76 Archie Ebone
Cox John H
77 Reel Granville E
78A Timlin Frank A
78A Moore Chester A
80A Ksamln Chas
81A Kendic Chas J
82A Brown Geo T
Lewis Jas T
83A Morris Frank
84 Campbell Jas W
84 Jenkins Wm M
85A Smith Robt T
86A Stevens Walter C
87 Thompson Edw E
A Jones Isabel A Mrs
88A Garland Malinda Mrs
A Hobson Ulisses J
91 Cobles Clyde
A Omer Stella Mrs
92A Aender Frank M gro
Forsythe Thos U
100 St Pauls A M E Ch
104A Burket Beni J dental laboratory
Schonbak Raymond J
108A Monson Abr L
110 Vacant
112A Baker Edw H
Baker Jas E
114A Greenwood Anna Mrs
120A Sanford Frankay
A Rosen Rebecca Mrs
200 Biagiarelli Emilio M
Burg Louis
202A Day Fredk W
204A Trussell Jas E
206A Winston Noel T
Nixon Lemuel O
208A Gratzler Franz J
212 Mierkiewicz John I
213A Bragg Wm H
214A McGuirk Chas W
McGuirk John E
216A Dorcas Louis B jr
217 Graf Francis J
218 Weber Geo W
219A Mason Mary J Mrs
222A Buzzarde Chas E paper-hangr
Simmons G Daisy Mrs
O'Keefe Bernard
223 Monroe Jas W
224 Wolny Walter W jr
225A Monroe Clarence W
226A Jenkins Wm A
228A Jenkins Wm A
A Ksamln Chas
Clark Harry R
231A Horton Laura Mrs
Saunders Albert S
233 Ferguson Walter B
234A Parise Robt R
235 Robinson Bessie G Mrs
Marrin Edna E Mrs
236A Gorman Wm T
A Gorman Thos E
237A Williamson J Harvey
239 Moore Bertie E Mrs
Haberman av intersects

300A George Murrel
302A Brooks Gertrude L Mrs
304 Lucas Wm H
306 Jones Eug E
A Wagner Wm J
312 Graul Wilbert P
Jones Wm H
314 Wolenskiy John F
316A Berry Henry L
Humb Boulan Mrs
320A Bush Clark W
Blumen Jos E
322 Walsh Julia M Mrs
324 Welages Walter A
A Kelley David
328A Holmes Gordon H
329 McBride Chas F
Baker Jas D
330A McMahon Geo
332A Schroeder Geo
334A Heinzel Karl W
336 Vacant
337A Jordan Cornelius M
339A Washington Robt D
340 Schreck Jack M
343 Waller Chas C
Palaski Harry F
345A Wilkonn andrew J
Estella av intersects
400A Rasdorf Edw
401A Thomas Eliz C Mrs gro
A Ricker Chas J
402A Wasygnt Wm H
403A Hanev Cath A Mrs
404 Dyer Anna Mrs
405 Hando Jos H
406A Haisler Harry B
407 Hess Genes D
Maierhofer John W
410A Metzler Delbert C
412 Flach Chas F
413 Lorenza Jos
A Malacchia Victor
414 Paganucci Frank J
416 Patterson Lee H
Steighner Peter A
Fisher Robert
rear Risher Clement C
417A Gallagher Steph F
420A Lyons John J
421A McCauley Edw F
421A Reynolds Corinne M
422A Highley Albert A
423 Gunn Henry J
Macks Wm
Walney Jos
425A May Francis A
426 Flaherty Agnes Mrs
Cunningham Martin J
430 Vacant
432A McClure Guy W
434A Linnert Chas A
A Linnert Harry D
512 Kaecher Earl P
513 Goetz Edz Mrs
A Rand Albert J
514A Szymanski Leo L
rear A Kreinar Jos plstr
515 Ackerman Freida Mrs
Bichter Raymond J
516A Peing Henry G
517 Hamilton Raymond R
A Ridding Kate Mrs
518A Mangold Herbert H
A Oswald Victor J exp
519 Hughes Saml
521 Oswald Wm P jr
522A Krostyne Frank
524A Gulak Philip P
Speicher Saml
rear A Forney Cath E Mrs
525 Bultman Frank H
A Warnick Edw M
SYLVANIA WAY - From 19 Amanda way to Beltzhoover av, 30th wd
SYLVIA WAY - From Phillips av to Buscola way, 14th wd
SYRACUSE - From Springfield to line, 20th wd
SYRACUSE AV (M L) - From Vermont av east to Sherwin
824A Buchek Frank J
SYRIAN (Formerly Davis, St Clair and Syrian avs) - From Arlington av to Donley, 16th wd
29A Terbovitz Albert
32 Ugen Frank
118A Donatay Jas A
130 Rudolph Henry G
Rudolph Wm
131A Steigerwald Anton J
Kozell Intersects
145A Paul Michl
Spring ends
201 Vacant
205A Fisher John J
Zaruba Intersects
215 Buchinger Geo
Devlin begins
Hollis ends
Daniels ends
Goltz begins

T WAY - From S way to Secor nr Lougan av, 31st wd
TABOR - From 3321 W Carson to property line, 20th wd
101 Matunis John J
101A Sloan way intersects
200A St Vincent DePaul Convent
201 Lang Albert W
202-04 St Vincent DePaul Parochial School
203A Viltakis Stanl
Walcott begins
205A Uman Saml Z
rear Harding Harry J
214A Urban Authority restr
215A Ketter Anna M Mrs
rear A Markel Harry R C
217 Wilson Jas G
219-21 Charters United
Oregon intersects
Mrs O John E
307A Lachin Michl F pnr
309 Hite Elmer R
Caledonia av intersects
312 Smith Wesley C
313A Bentz Earl F
314A Puskar Steph J
Posch Carl
315 Schultiz Rudolph G
A O'Connor John W
316 Albright Mary A Mrs
318A Duffy Patk W
320A Gerwig Wm B
322A Smith Radcliffe A
400 Larimer Albert E
Warkulevich Frank
401A Elchne Harry O
402 Ewart Paul G
403 Layman Wm
Marsen Jos J
404 Lubon John T
405 Pillart Louis L
406 Thomas Jas
408 Jorinsak John J
409A Wosner John M Rev
rear Shimkuis Saml
410 O'Connell Patk J
Hayes John J
411 St Vincent DePaul RC Church
412 Ellis Leonard
A Connors John J
414 Valtimo Anthony
Grayber Wm A
Stafford intersects
418-58A Pruet-Schaffer
Chemical Co paint mtrs
TACOMA - From 558 Rose- dale to 629 Oakwood, 13th wd
7916-18 Apartments
1 Vacant
2 Harper Chas J
3 Shelby M Ward
4 Mann Palmer P
5A Chiddollard Edw M
6A Higgins Mary E Mrs
Street continued
7917A Cecco Frank
7919A Collins Herbert S
7920 Interdonato Anthony
Baker Albert H
7921A Dibert Emanuel H
7922 Dunlap Kath Mrs
7923 A Collins Robt T
7923A Bryner Ralph S
Cressy way ends
7924A Farinew Wm C
7925A Bryner Wm S
7926 McKinley Norman R
7927A Ray Mary Mrs
7928 Cororan John F
7929A Reel John A
7930A Bannan Andrew J
7931A Brannon Chas A
7932A Butz Alf M
7933A Goss Wm I
7934A McGuire Arth B
Nonlander Russell E
7935A Donoho Thos A
A Wenzel Robt T
7936A Finley Joshua B
Worth Eliz L Mrs
nurse
7937 McKee Janet Mrs
7938A Flood Bruce E
7939A Bowman Alice C Mrs
A Harris Wm R
Francisco Frank F
7940 Stewart Grace A Mrs
7941 Wirth Geo W
A Beposito Vincent C
7942 Tilbrook Stanley E
A Gallagher Jas G
7943A Bischoff Kristof
A Emmel Louis E
7944A Cook Henry W
A Lightner Robt F
TAFEL WAY - From McCas- lin to Traynor av, 15th wd
(No houses)

TULLYMEET ST 1941

THE CENTRAL TRUST COMPANY

414-416 WOOD STREET 317 FOURTH AVENUE 314-318 DIAMOND STREET

Member of the Federal Deposit Insurance Corporation

TROPICAL AV—Contd 086 Baumeister Fred W rear Vacant 987 Smoot Homer C Vaughan Mary Mrs Hickey Jas J 068A maismeier Wm 1007A Coyne Chester 1011ADum north P Mrs 1017A Adplanap John C Risby av begins 1102ANorwick Leoda Mrs 1105 Triplett Wm J 1112 Kingsmith Henry B 1120AShaffer Annie McK Mrs 1121AMudie David W 1125ACoshill Alex 1128AWaller Midford

TROST AV—South from 41 Cedar to 104 Nobles la, 28th wd 1100AHartman Dora Mrs Gillan Edw Stauda Chas E Czarnicki Jos 1108AEichelburger Wm Myers Cath Mrs Brook begins 1120 Wyoff Anna Mrs 1128AKress Nicholas rooter 1130 B... John W Carr Thos A 1132 Vercella Jos 1134ALehman Wm G Minooka intersects

TROUT WAY—From Alendale to Charlerters av, north west of Faulkner, 20th wd (No houses)

TROWBRIDGE—From 5228 Gertrude to 5210 Glenwood av, 15th wd 214AO'Connor Thos J O'Hare Kath Mrs 215AHeberling Mary M 216 Laffey Leo P 217ADiLillo Dante F 218 McCarthy John G 219ATempleton Phoebe Mrs Templeton Thos H 220 Whalen Harry T 221Iacovino Albert 222 Fosa John 224ARogers Ethel Mrs 225Gannon Geo P phys 226 Stannard Robt B A White Thos J 227AWalker G J 228A Ashton Geo C 229AGibbons Anthony P 230AWard Wm J 231ACrouch Geo L 232AMielke Chas W 235 Metzger Lawrence F Hart Frank W 236AMosley Victor E Endler Walter S 238AStack Bart F 239ARethl Wm 240 O'Toole Vincent D AKline Edw W 241AFay Jas B Fredian Michl 242 Mathias Thos C 243AMay Lee C 244ADunn Jas W 245AStemple John W 246 Grefenstette J Henry 247AMurphy Ann A 248AMay Arth H McClenn Robt 249ASimmons Wade H

TROY (Reserve Twp)—From Overhill to Magnolia way, 1 north of Beckett av E 1948ASommer Geo 1950 Mueller Frank E 1954AWeldner Anna

TROY HILL RD (Reserve Twp)—Changed to Mt Troy rd

TROY WAY—From Boundary to June, 4th wd (No houses)

TRUX—From property line to property line, 1 south of Lowrie, 24th wd 1300AKoch Chas J 1303 Winters Louis 1306 Meyer Robt J rear Miller Anna G Mrs 1309 Kirsner Frank X 1310 Kaiser Chas F Cronka Andrew J Tomohorsky Annette Mrs 1316 Meyer Anna Mrs 1316 Joes Frank 1320ARomick Chas 1326 Coban Louis Baumgartner John A barber 1328AHLidebrand Wm J Knauss Jos F 1329A Haas Adam E Haas Eliz K Mrs Kilkensbeck intersects 1332A Beck John A 1336AFrom Harry H 1337 Bronsting Louis A 1338 Novak Louis Donahue Martin Keller John F Klenfolt Jos 1344 Maykranz Harry Schaefer John M 1345 Heeson Carl 1346Remale Andrew H 1349 Nabelek John 1351 Oswald Wilbert Zovko Thos Gerstner Augusta H Mrs 1353 Rice ster J McWhirter Henry F

TRUEMAN—From 1812 Irwin av to 1819 Buena Vista, 25th wd (Incorrectly numbered) 1 Dwyer Jas P 2-20AColumbus School

1181ASkornicka Albert F 1182A Runkele Albert Jakubek Geo Warners Harry 1183 Zivic Stephanie Mrs 1186 Sladic Louis F Breskovich Lucy Mrs 1187 Pfisterer Jos S 1188ARodgers Mildred Mrs Messer Edw W Korker Chas Pavlic Geo J rear Gallagher John V ASnyder Leo G 1141 Weber Frank Nixdorf David C Chisko John Trehan Louis rear Kjenk Chas J Katich Michl Stevens John F Jirsa Jos

1201 Bruecken Anna C Mrs Demmler Louis contr 1203AScheld Geo gro 1208AKeay Magdaline Mrs 1211 Hall Chas rear Myers Geo L Magee Andrew Province ends opp 1213 McKean Jos M Marshall Jas J 1215 Eichler Ida E Mrs 1217 Kainz Della Lemch Cath Mrs 1219 Dauer Jas F 1221 Hoffman Ernest 1225ABaur Jos Ahilo Jos C AFeln Bertha V Mrs 1227AHosek Clarence D Reppermund Robt Reppert Henry 1229 Sortie Matilda Mrs 1231AWeizmann Ottillia Mrs 1233 Janousek Rose Mrs Fisher Richd Schmidt Sylvane 1235AKing R Arth 1239AWaibel Raymond M Welss Geo L Steps to Ohio E 1317 Campbell Walter 1319AWelch Frank W 1321 Krohe Arth J Goettman ends 1360ABusys Catholic High Sch 1413 Apel Chas E Gardner begins (For houses from Gardner to Ley see Lowrie, 24th wd) Rialto ends Ley intersects (For houses from 1800 to 1827 see Rialto, 24th wd)

TRUSS WAY (New Hmstd) (Formerly Truss al) From Armorthill av nw to city line, 31st wd (No houses) TRY—From Monongahela river to Forbes and Diamond, occupied mostly by Railroad, 1st wd ABibel Harry transfer Water intersects AP R R Try Street Yds ABluestone Metal Co junk 77A Logan Coal Co 101ATry St Iron & Metal Co Third av ends Fourth av ends

TUCKER—From Adolph to Camden, 20th wd 123APeters Frank

TULARE WAY—Northeast from Summerdale way to Oberon, 1 west of Mayfair, 28th (No houses)

TULIA (Formerly Textor) From Edwin to Unnamed way, 27th (No houses)

TULIP WAY—From property line to Orlando way, south of Walnut, 7th wd (No houses)

TULLYMEET—From 4601 Second av to 4600 Sylvan av, 15th wd 203 Silverio Nicholas 205AD Jackson Ethel H Mrs 206AZelazny Anthony J

TULSA—From opp 2916 Bedford av to 2912 White, 5th wd (No houses)

TUMBO—12th Plough to Thelma, 27th wd (Incorrectly numbered) 1442 Wetzel John 1440 Ellis John 1442A Coates Wm 1438ABattis Nicholas L 2 Gnipp Paul 1436ALadebu Merle L Mikuscak Jos 1434 B... 44Paik Louis B Pritchard John W 5AStringer Geo A 6 Pekney Kath J Mrs Dickman Wm L 1432 Nolan John M

TUNE WAY—Southwest from Meadowbrook way to Major way, northeast of Poet, 28th wd, not open

TUNIS WAY (New Hmstd) From Beechland no to city line, 31st wd (No houses)

TUNNEL—From Telegraph Square to 701 Diamond, 2d wd Dente way ends Bigelow blvd intersects Webster av intersects 2-10 Bigelow Service Parking Sta (side ent) 12-28APenn Wm Garage 20AHertz Drive-ur-SELF Stations 15-21 St.Mary's Sch and Convent (side ent) Wyllie av intersects 37-39ABigelow Service Co (br) auto parking 38ACity Dept of Public Safety Bureau of Horses (stables) 40ACity Dept of Land and Bldg (shops)

2 Wagner Jesse L Kain John J 3 Vacant 4ABlack Mortimer H 5 Mackenzie Wm M 6 Smith Donald Windhorst Chester AConrad Elias 7 Myers Lester A 8 Newell Mary M Mrs 15ASchooner Mary 16Harper J 19ASwint Lillian Mrs

TRURO PLACE—From 318 Craig north to 321 Melwood, 5th wd 4610ARoche Patk J 4612AWhite Mary H Mrs 4614APugin Vincent A Gold way intersects 4616A Henry Jas F

TRUSS WAY (New Hmstd) (Formerly Truss al) From Armorthill av nw to city line, 31st wd (No houses)

TRY—From Monongahela river to Forbes and Diamond, occupied mostly by Railroad, 1st wd ABibel Harry transfer Water intersects AP R R Try Street Yds ABluestone Metal Co junk 77A Logan Coal Co 101ATry St Iron & Metal Co Third av ends Fourth av ends

TUCKER—From Adolph to Camden, 20th wd 123APeters Frank

TULARE WAY—Northeast from Summerdale way to Oberon, 1 west of Mayfair, 28th (No houses)

TULIA (Formerly Textor) From Edwin to Unnamed way, 27th (No houses)

TULIP WAY—From property line to Orlando way, south of Walnut, 7th wd (No houses)

TULLYMEET—From 4601 Second av to 4600 Sylvan av, 15th wd 203 Silverio Nicholas 205AD Jackson Ethel H Mrs 206AZelazny Anthony J

TULSA—From opp 2916 Bedford av to 2912 White, 5th wd (No houses)

TUMBO—12th Plough to Thelma, 27th wd (Incorrectly numbered) 1442 Wetzel John 1440 Ellis John 1442A Coates Wm 1438ABattis Nicholas L 2 Gnipp Paul 1436ALadebu Merle L Mikuscak Jos 1434 B... 44Paik Louis B Pritchard John W 5AStringer Geo A 6 Pekney Kath J Mrs Dickman Wm L 1432 Nolan John M

TUNE WAY—Southwest from Meadowbrook way to Major way, northeast of Poet, 28th wd, not open

TUNIS WAY (New Hmstd) From Beechland no to city line, 31st wd (No houses)

TUNNEL—From Telegraph Square to 701 Diamond, 2d wd Dente way ends Bigelow blvd intersects Webster av intersects 2-10 Bigelow Service Parking Sta (side ent) 12-28APenn Wm Garage 20AHertz Drive-ur-SELF Stations 15-21 St.Mary's Sch and Convent (side ent) Wyllie av intersects 37-39ABigelow Service Co (br) auto parking 38ACity Dept of Public Safety Bureau of Horses (stables) 40ACity Dept of Land and Bldg (shops)

41-49 Bigelow Service Co (br) auto parking 51 Cristelli Anthony Santafede Arturo T 53-57ABigelow Service Co (br) auto parking 59AWolfe The Printer APoe Harry C 61ARosenberg K & Son leather and findings Fifth av intersects 70 Republic Service Sta (side ent)

TUNSTALL—From 300 Greenfield av to Alvin, 15th wd 1 Vacant 2 Smith Geo 8ADanner Jos A 10 Smith Albert L 12ASmith John H Alvin ends

TURNER RD—From Charlerters av and Crafton bore line to Charlerters Creek, west of P C C & S L Ry, 28th wd (No houses)

TURRETT—From 6325 Meadow to 320 Rentrow, 12th wd Llewellyn pl begins 431 Help of Christians Parochial School Winslow intersects 531 Moschella Vincent jr Moschella Vincent 532ALevine Harry rear Dapper Wm 533 Cervi Dominic Valley W F 535 Giorgio Michl Rosella Jas F 536A Valentini John Bancala Americo Valentini Maria Mrs midwife 537 Zangrilli Ralph 539AGreselin Ericdoe J Santone Eug 541 Zangrilli Angeline Mrs Dodale John 543AMontealeone Paul 545ABenjamin Malv Mrs Sablio F Shetland av intersects 617 Ley Alf jr Bonacci Chas M 619ABriggs Amelia L 621 McLaren Robt T 623 Limetti Raymond AMazzacavallo Mary R Mrs 625AFabrizio Bernard Zuccala Rose Mrs 627 Santilli Ralph D'Domenicis Elio D 629AStrom Clarence J Martin Marcel E 633 Meier Wm G 638 Heller Paul L

TURTLE WAY—From Guskert way to property line, 23d wd Phineas intersects Peralta intersects 828 Vacant 829 Ryan Leo R 833 Shipp Walter R Suismon intersects 903 Schmidt Anna M Mrs Hughes Theo Johnstone Emil E Mrs 905 Leinweber Emil 906 Stanley Mary Mrs Melensky Genevieve Mrs 907 Doroch Geo 909 Planinac Rose Mrs Connors John jr 910 Vacant 911 Glascer Aloysius L Feitt Ann Mrs Lovitt way intersects 920 Barie Genevieve M Mrs AKillmeyer Fred P Dick Chas E Tripoli intersects 1005 Gardner Lydia Mrs 1007 Grilletta Jos O Priesenderfer Margt L Mrs rear Bogner Chas A 1009 Ryan Raymond P 1011 Skovran John M Conway John W 1011H Sawyer John P McGraw Herbert J Hatcher John H Blossom way intersects Spring Garden av intersects Vista intersects

TUSCARORA—From 200 Hastings to city line, 14th wd (Not open to Richland S) 7501 O'rrill Paul M 7516AMiller Carl I 7517ADerrack Albert C 7518ABright Chas L 7524AMartin W Wallace 7525AWischneyer Emanuel G

TUSCARORA—Contd 7527AKelly Timothy C 7528AFlemiken Jas B 7531A Thompson Francis R Bradcock av S intersects 7608ALach Chester L 7609AMarks Mary A Mrs Davidson Harry W 7611 Vacant 7616AWills John G East End av intersects 7708 Hook Isabel R Mrs 7710 Jaquet Carl E ACowan Wm A 7711AMcDivitt Clarence W 7712AWilliams Eliz A Mrs McConaigh Hugh 7713ASpader Wm M Haughe Edie nurse 7714 ABurnough Agnes A ABurns John J 7715AWalker Wm T Smith John E 7716 Vacant 7717AMarshall John M

TUSCOLA—From 58 Ruth to property line, 19th wd 110 Schmidt Martin M 112AEvans Albert J 113ASchmidt Fred W 115 Lindner Albert E rear Grimes Alvin J 116 Vacant 118 Caputo Jas E 119AMcPeaters Arth L McPeaters Harry E 122 German Ben Union of Pgh No 508 122AGoetz Fredk W jr 123 Muellerschoen Carl L 124AGoetz Albert H 125AKing Earl R 126ABurkhardt J Eliz Mrs 127AOrr Albert H 128 Schoenweis Elmer F rear Schafer Alf L 129AGoetz Fred 131 Vacant Kohlmeyers la ends

TUSKER—From Camden to Syracuse, 20th wd (No houses)

TUSTIN—From 27 Marion to Brady, 1st and 4th wds 1601 Tortoreti Rosario 1619D Gaudio Vincent 1604 Davis Thos 1605 Galio Philip 1606 Burke John 1607 Crisandi Josephine Mrs 1608AGuiffrè Augustine 1609 Mancini Emil 1610 Lasagna Anthony 1611ABerry Edw 1612 Canella Jos 1613 Healer Frank H 1614 Deleo Mary 1615 Ornato Henry 1616 DeFrancisco Louis 1617 Sarver Rose 1618 Cuda Frank 1620 Lemantis Chas 1625 Perry Nicholas 1626 Spencer Anthony H 1627 Minn Jas 1628 Traub Kath drsmkr 1629ACasilli Geo E Casilli Jos 1630 Sohngn Henrietta Mrs 1631 Williams Adolph 1632 Schneider John 1637 Kasofsky Anna rear Warncke Lawrence 1640 Dougherty Jos J VanBraam intersects 1705 Genelin Mary Mrs ALocco Jas 1706 Abuzzese Jos 1707 Chatham Mary J Mrs 1708ASpero Anthony J 1709 Weyrauch Jas A 1711 Locco Jos 1714 Gatto Jos 1715 Contos Anist P 1716 Cocalice John 1717 Tamiggi John 1718 Collura Thos Collura Frank 1720AWutschek Peter 1721 Dunn Frank B 1723 Bellino Paul A 1725 McCaeter Johanna M Mrs McCleary Kath Mrs Dicomato Sus 1726 Miltenberger intersects 1806 Holtman Wm F 1807 Bizzo Ralph 1808 Carmemelo Frank 1810 McNamara Mary Mrs Feuder Jos 1812 Shiller Kath Mrs 1814 Vacant 1816-18APitt Chemical & Sanitary Supply Co 1817 Regut Michl 1819 Tracy Nellie Mrs 1820 Brusconi Josephine Mrs 1821 Mitchell Thos 1822 Fries Albert W 1823 Locco Chas 1825 Kernerio Frank 1827 Vacant 1837 Latona Philip A Latona Leo Bianca Jas

CHANCE WAY 1940

ASSETS - - \$63,122,299.59

623

340 FOURTH AVE.

PHONE CORKI 3702

CENTRE AV—Contd
6034 McKinley Hill
Shakespeare begins
6100-06 DeLuca Shoppe
6108 Sorash F A Real Estate Co
6110 Vacant
6112-14 Barnes Wall Paper & Paint Co
6116A Penland Billiard Taylor
6118 Vacant
6120A Clagett Clarence E Alderman
6122A Penn Center Barber Shop
6124 Penn-Center Bldg Rooms
6128 Sun Drug Co

CENTURY AV — North from McBride av to Nollhill, 31st wd
W way intersects
Mohrback Walter J
Doder Geo
McElhenny Wm A
Abels Nicholas H
McElhenny Phloemina Mrs
O'Brien Harold A
McElhenny John

CEREDO WAY—From property line to Eckert, 27th wd
Ontario intersects
Doeer intersects
Pasoli intersects
Ketchum intersects
32 Wizenowski Jos
42 Czura Andrew
36 Sonoski John
38 Kacsur Michl
40 Gonz Chas
42 Keszelleski Michl
44 Gregenda John
46 Vacant
48 Zvez Thos
50 Waso Michl J
52 Sovchen Nicholas
54 Kotick Frank
56 Rietwell John
58 Muhl Mary Mrs
60 Husak Peter
62 Greaves Jas
64 Samansky Alex
66 White John F
68 Kilt Andrew
70 Boback John
72 Graff John
74 Wisniewski Anna Mrs
76 Eshanch Nicholas
78 Vacant
8027 Temrozko Alex
8029 Vacant
8037 Kaczmarek Stanley P
8041 Foust Carrie Mrs

CERES WAY — From 80 Beltzhoover av to 929 Ex-cisior, 18th wd
610 Hudgen Chas F
612 Palmer Edw H
614 Middlebridge intersects
720 Doherty Thos
724 Hoffmann John G
728 Kinson Wm J
730A Shuttleworth Clara M Mrs
733 Vacant
735 Wachter Geo
739 Brade Frank J
743 Sewald A Clarence
789A Geler Lillian S
840A Martin Wm H
846 Davis Wm
848A Davis J Edw
850A Huey Robt V

CESSNA WAY — From 215 Forty-fourth to Werneberg way, 9th wd
Service way intersects
4404 Shigida Irene Mrs
4404 1/2 Kolb Wm S
4406 Clagetto Jos
4406 1/2 Pannanan Nellie Mrs Yost Robt

CHALFONT — From 701 Woottooth to 700 Beltzhoover av, 18th wd
104A Strother Pleasant F barber

106 Robinson Kenneth L
108A Baitlin Harry L
110A Edmonds Walter B
112A Morton John C
111A Moore Harry F Mrs
113A May Louise Mrs
114 Egan John T
115 Allen Sidney
118 Ensel John T
120A Belluomini Nello Gearing av intersects
132 Bravis John J
134 Houser Lottie M Mrs
136 Hultihan John
138 Du Vall Walter W
140 Rector Hugh R
142 Kleppick Frances A Mrs
144 Heinmarsh Wilbur L
148 Holmes Duncan
200-06 McKinley Park Freshy Church
201 Benoit Baptist Church
207 Dixon Louis
208A Gessas Alex A Rev
209A Jones Irving Rev
210A Crumley Jas A
212A Broecker Marshall
215A Hart Danl W bldg contr
218 Stuber Jos M
220A Gallagher Margt C
222 Moran Chas J
224 Moran Wilhelmina T Mrs
225 Vacant
226A Baxter Alf
228 Johnston Christine I Mrs

229 Vacant
230A Mingone Angelo
231A Zoller Geo B M
232A Fawcett Wilbert E
234 Vacant
235 Adam G
236A Scherw Wm J
237A Grant Carlo
238A Moran Helen R Mrs
239A Moran Richard S
240 Ferris Jos W
241A Jones Sol C
242A Masdea Jos confr
243A Haas Edgar
244 Guelard Jas C
245 Schmidt John P
246A Kingsland Ellsworth G

306 Sabilla Jos F
308 Sabilla Louis
307 Ponera Wm H
310A Ober & Oswald exp
311 Arelt Susan Mrs
314 Harting Raymond B
315 Ray Wm
320A Wywrocki Ignatius G
322A Cunningham Mary A Mrs
324 Slater John F
325 Smith Geo T
328A Cunningham Frank G
330A Masdea Vincent J
333 Wakefield Geo N
334 Williams Jos B
335A Grogan Thos S
337 Dolvo Ross
340 Neuman Chas H
341A Kichs Walter W
343 Hodson Jane Mrs
344 Odematt Carl P
345A Forsythe Wm R
347A Lund Elmer W
400A Mahwinney Robt G
401A Fentz Louis
402 Neeb Cath Mrs
403A Moore John O
404 Miller Albert
405 Betzler John W
406 Ral Conrad
407 Gunnip Edna D Mrs
408 Miller Sarah Mrs
411A Mutsaers Andrew P
413A Arthur Wm J gro

414A O'Brien Jas A
415A Davis Anna V Mrs
416A Robert Mary K Mrs
418A Perry Wm
419A O'Brien Jos M Mrs
420A Cheatham Cora Mrs
423 Berlaquea Saml A
424 Travis Jerome M
425 McElhenny David W
427 Nussbaumer John
428 Streiner Christopher J
429A Davis Wm McK
430 Flynn John W
431 Flanagan Christopher A
432 Hutchins David A
434A Brenner Ella
435A Merten Antoinette K
436 Brecht Geo F
437A Vollbrandt Eliz Mrs
438 Henning Geo P
439A Guesney Harry F
440A Stange John L
441A Gugliuzza Jos
442A Clark Jack M
443A Herbert John T
444 Yinger Geo F mfrs agt
445A Yinger Margt Mrs
446A Harmon Anna G Mrs
447A West Betty Mrs
448A McDonald Thos F
449A Hess John
450A Donnelly Anna L
451A St Clair Milton C
452A Rodler Walter G
453A Moffat Geo H
454A Riles Elmer A
455A Mathels Fredk
456A Boss Frank V

459A Sidon Andrew
459B Kales Andrew K
4629 Urohan Almon F
4630A Joseph A Wayne
4631 Butler Lydia Mrs
4632 Varzo Frank
4633 Fennell Arth
4634A Rakaczky Andrew
4635 Duras Thos confr
4636 Saunders Clinton J
4637 James John H
4638A Hare Cath B Mrs
4639 Vacant
4640A Rakaczky Frank
4641 Joseph Russell W
4642 Sullivan Eug F
4643 Alsop Frank H
4644 Scanlon Jas
4645 Bucko Louis
4646A Thomas Elmer E
4647 Hopper Geo B
4648 Hutchinson Richard J
4649 Morgan Thos A
4650 Salmon John J
4652 Butler Jas F
4653 Schurz Herbert E
4654 Hines Leo A
4655 Lee Kathryn M Mrs

CHANGERY LA — From 121 Water to 124 Fourth av, 1st wd
10 Wilby Bros & Co (side ent)
First av intersects

414A O'Brien Jas A
415A Davis Anna V Mrs
416A Robert Mary K Mrs
418A Perry Wm
419A O'Brien Jos M Mrs
420A Cheatham Cora Mrs
423 Berlaquea Saml A
424 Travis Jerome M
425 McElhenny David W
427 Nussbaumer John
428 Streiner Christopher J
429A Davis Wm McK
430 Flynn John W
431 Flanagan Christopher A
432 Hutchins David A
434A Brenner Ella
435A Merten Antoinette K
436 Brecht Geo F
437A Vollbrandt Eliz Mrs
438 Henning Geo P
439A Guesney Harry F
440A Stange John L
441A Gugliuzza Jos
442A Clark Jack M
443A Herbert John T
444 Yinger Geo F mfrs agt
445A Yinger Margt Mrs
446A Harmon Anna G Mrs
447A West Betty Mrs
448A McDonald Thos F
449A Hess John
450A Donnelly Anna L
451A St Clair Milton C
452A Rodler Walter G
453A Moffat Geo H
454A Riles Elmer A
455A Mathels Fredk
456A Boss Frank V

CHALLENGE WAY — From 7412 Mt Vernon to 7411 Hermitage, 18th wd
(No houses)

CHALMERS PL (M L) — From Longridge av west to Parkview dr, 2 south of Bowser Hill
800 Vacant
804A Plymire Rudolph E
808A Reeves Coleman
820A Murphy Creighton F
837 Vacant
839A McKay Warren S
841A McMichael Francis S

CHALROCK WAY (formerly Rockway) — From Rochelle to Charles, 30th wd
(No houses)

CHAMBERS WAY — From Christmas way to property line, 15th wd
4509 Sidon Andrew
4592 Vacant
4593 Eckhardt Emil
4594 Furrion Clarence
4596 Vacant
4597 McDougale Jas
4598 Joyce Carrie Mrs
4599 Vacant
4600 Jones Louis
4627 Urohan Almon F
4628 Joan Thos
4630A Joseph A Wayne
4631 Butler Lydia Mrs
4632 Varzo Frank
4633 Fennell Arth
4634A Rakaczky Andrew
4635 Duras Thos confr
4636 Saunders Clinton J
4637 James John H
4638A Hare Cath B Mrs
4639 Vacant
4640A Rakaczky Frank
4641 Joseph Russell W
4642 Sullivan Eug F
4643 Alsop Frank H
4644 Scanlon Jas
4645 Bucko Louis
4646A Thomas Elmer E
4647 Hopper Geo B
4648 Hutchinson Richard J
4649 Morgan Thos A
4650 Salmon John J
4652 Butler Jas F
4653 Schurz Herbert E
4654 Hines Leo A
4655 Lee Kathryn M Mrs

CHANCE WAY — From Sylvan to property line, 15th wd
4509 Sidon Andrew
4592 Vacant
4593 Eckhardt Emil
4594 Furrion Clarence
4596 Vacant
4597 McDougale Jas
4598 Joyce Carrie Mrs
4599 Vacant
4600 Jones Louis
4627 Urohan Almon F
4628 Joan Thos
4630A Joseph A Wayne
4631 Butler Lydia Mrs
4632 Varzo Frank
4633 Fennell Arth
4634A Rakaczky Andrew
4635 Duras Thos confr
4636 Saunders Clinton J
4637 James John H
4638A Hare Cath B Mrs
4639 Vacant
4640A Rakaczky Frank
4641 Joseph Russell W
4642 Sullivan Eug F
4643 Alsop Frank H
4644 Scanlon Jas
4645 Bucko Louis
4646A Thomas Elmer E
4647 Hopper Geo B
4648 Hutchinson Richard J
4649 Morgan Thos A
4650 Salmon John J
4652 Butler Jas F
4653 Schurz Herbert E
4654 Hines Leo A
4655 Lee Kathryn M Mrs

CHANGERY LA — From 121 Water to 124 Fourth av, 1st wd
10 Wilby Bros & Co (side ent)
First av intersects

CHANGERY LA — From 121 Water to 124 Fourth av, 1st wd
10 Wilby Bros & Co (side ent)
First av intersects

114 Landau Bros Contracting Co (side ent)
118 Ervin Machinery Co Inc (side ent)
CHANNEL (New Hmst) — From Marina west to city line, 31st wd
(No houses)

CHAPEL WAY — From Rope way to 22nd av, north of Ridge av, 22d wd
822 Berezsky Valarie
A Grise Geo F

CHAPIN — From opp 3733 Weier to city line, 26th wd
149 Nye Geo E
Franz Kath Mrs
A Drzybolski Chas
230A Bocher Albert R
231A Melonetti John
A Angeletti Medardo
confr
253 Speakman Robt
Snyder Donald A
Cheisea intersects

CHAPLAIN WAY — From 9 Tucumseh to 314 Path way and from 214 Elizabeth to Melancton, 15th wd
500 Ansel Louisa
502 Johnson Walter V
504A Sattos John
5008 Madlo Ross
5012 Caslo Jos E
5009 Fenty Reynold A
5010 Summerfield Carl L
5011 Hicziens Wm
5012A Korbent Michl
5012A Schwartz Edw J
5014 Kiss Andrew A
5015A Puskar Frank J
5018A Nourady John
5020A Jubick Julia A Mrs
5021 Joyce John
5022A McDonough Mary Mrs
5023 Meladini Jos
5027 Sarocni Alex
5029 Bruscello Frank
Path way intersects
Elizabeth S intersects

5108A Tate Robt
5110A Gazdik Jos
5112 Tobias Josephine M Mrs
5114 Iannone Anthony
5116 Brooks Walter W
5118 Smith Thos B
5120A Pius Louis J
5122 Laslo Mary Mrs
5124 Kucharski Mary Mrs
5126 Nalepa John Jr
5136 McMahon Jas P
5138 Fazio John
5139 Edwards Harry R
5140 Bell John
5141A D'Glasiano Camillo
5142 Lough Robt M
5144 Snyder Edw J
5146 Arnold Jesse W
5148 Flowers Jean R Mrs
5150A Pfoertner Geo K
5152 Arison Susan Mrs
5154 Kourtek John L
5156 Leassette Herman
5157 Kalki John
5159 George Wm J
5161 Geng Chas J
5166 Pison Robt
Courtland intersects

CHAPPEL AV — From Banksville av to property line, 20th wd
1007 Banksville Bapt Church
1015 Collins Edw A
Johnston Harry
1015 1/2 Greenwald Chas J
1019A Chrystal Andrew B
1021 Williams Wm
1027 Walsh Wm M
1041A Barttel Alvin J
Younger av ends

1135 Hahn Louis C
1137 Fralberger Thelma
1139 Love Mens Z Mrs
1143 Messenger Adolph C
1200A Elder E Boyd
1204 Marcucci Danl
1205 Chappel Mary A
1212 Nelson Cath E Mrs
1215 Nelson Danl
1215 Rueshling Elmer W
1219A Bellingham Wm S
1220A Dewald David C
1232 Dewald John
Lauderbaugh Albert H
Klingensmith Wm K
1314 Brazell Edw
A Dunn Chas B
1317A Francis Danl D
1340 Nelson Olga Mrs
poultry breeder
1400 Lemberger Louis C

CHARCOT (formerly Charles Stclair) — From 2400 Eleanor to 2800 Cologne, 18th wd
2400 Stuman Lawrence J
Fischer Walter
2402A Schlegel Jacob L
2404A Byrne Ann Mrs
Davidson John J

CHARCOT—Contd
2406A Young Harvey W
Reichertz Albert
2408 Deucker Wm H
Nash Steph P
2410 Neuhausler Wm J
2411A Ritter Bertha M Mrs
Connolly Edw J
2412A Hays Jos S
2413A Reich Wm J
2414A Miltizer Fredk J
Schomo Harry
2416 Krell Jos H
Brennan Lawrence R
2417A Gilbert John F
2418A Merken Marie A Mrs
2420A Rieber Ann Mrs
Aldinger Frank J
2422 Hamel Kenneth W
Kramer Mathilda A
2424A Sears Jos
Feld Albert J
2426 Anand Marc M Mrs
Dickinson Wayne T
2428 Meiser Albert M
2429A St Henry's Convent
2430A Schlemzauer Geo
2431A Zirnigbi Max
confr
Henger Wesley J
Santi Teresa Mrs
2436 St Henry's RC Church
Clover intersects
Filter intersects
Cass way intersects

CHARETTE WAY — From Fifth av to property line, between Penn and Liberty avs, 2d wd
Pah Architectural Club

CHARLES (formerly Calvert) — From 45 Amanda av to Beltzhoover av, 30th wd
104 Miles Irene Mrs
A Claeren Bug
105 Plozinger Cecelia Mrs
A Smith Cecelia M Mrs
Bis way intersects
109A Einloth Andrew
111 Hughes Jess D
112A Schaefer Jos J
Shurt Helen L
drenkr

112 Laux Mary V Mrs
113A Pfreininger Emelbert P
114 McGinty Bernard A
Schmitt Jerome M
115A Walter Wm H
116A Schuchman Jennie Mrs
A Glosbach Robt F
rear A Bell Paul N
117 Riani David
Roll Anna M Mrs
118A Burger Howard F
O'Brien Earl C
rear Simanski John H
Miller Geo
119 Fuchs Adam H
120A Shalabha Peter S
Cortese Jess
121 Kunzelman Cath A Mrs
Bonzer Chas
122 Sebastian Normn
123A McSwigan Norman
124 Adamson Ray J
125A Horne Olive M Mrs
126A Hale Roy
126 1/2 Roth Lena Mrs
Chasky Wm K
127A Lane Elza Mrs
Vansickle David
rear Lane Jas A
Charlick way intersects

128A Viehman Wm F
Jackson Clara Mrs
129 Williams David
A Wickline David
130 Faust Earl
Walding John J
A Barnes Steven E
131A Will Rosella Mrs
Will Francis J
132A Young Augusta Mrs
McBride Robt J
A Davis John J
133A Stanahan Nellie Mrs
Shanahan Lawrence
Curry Floyd
134A Edelstein Saml W
Kunzer Edw
135A Aalorn Andrew J
Aalorn Ellen nurse
Delahanty Edw C
136A Bassett Geo V
Quest Otis H
137A Custer Sadie Mrs
Barstett Emil J
Werner Edw C
138A Bronstetter Edw
Long Anna M Mrs
A Ross Anthony
A Galati John
rear Horne Jas P
139 Shanahan John
Krieger Albert G
Gray Louis

140A Watson Harriet Mrs
German Wm T
141A Sandroni Mrs
142A Klinzing Anna M

GENERAL INSURANCE

LEO A. SAWDERS

SURETY BONDS

BERWICK 1940

RELIANCE LIFE INSURANCE COMPANY OF PITTSBURGH

FARMERS BANK BUILDING

PITTSBURGH, PA.

BERKSHIRE AV—Contd

- 1201A McBurney Glenn F
- 1202A Campbell Arlington
- 1203A Huff Jos E
- 1204A Yost Aug E
- 1205A Marks Aloysius S
- 1206A Smith Max M
- 1207A Morris Ferril M
- 1208A Lancaster John R
- 1209A Skok Victor S
- 1210A Hankel Martha J Mrs
- 1211A Appel Emil
- 1212A Marr Anna S Mrs
- 1213A Hippen Robt A
- 1214A Solomon Edw C
- 1215A Hayes Arth J
- 1216A Hinkins Harry K
- 1217A Domagala Anthony
- 1218A Cracken Wm W
- 1219A Barabas Irwin E
- 1220A Sexton Jeremiah J
- 1221A Heild Geo H
- 1222A Murcher Jas J
- 1223A Beer Edw A
- 1224A Cousin John P
- 1225A Smith Robt H
- 1226A Powell Roy O
- 1227A Regan John C
- 1228A Graham Marben H
- 1229A Wickner Clifford
- 1230A Kirby Thos
- 1231A Mannin Martin J
- 1232A Vacant
- 1233A Fallon Chas H
- 1234A Gledhill Harry E jr
- 1235A Rhodes Edmund O
- 1236A Ellice Geo T
- 1237A Goughenour Geo T
- 1238A Peuffer John C
- 1239A Keller Jerome H
- 1240A Mooney Patk J
- 1241A Lagness Jos W
- 1242A Seidenstricker Albert J
- 1243A Best Albert H
- 1244A Milke John
- 1245A Kuhlmann John F
- 1246A McKenry Frank P
- 1247A Menninger Harry J
- 1248A Kelly Edw J
- 1249A Smith Perc J
- 1250A Sims David J
- 1251A Heenan Paul J
- 1252A Freedom av intersects
- 1500A Knecht Chas J
- 1501A Peuffer Jerome
- 1502A Doyle Richd E
- 1503A James Thos
- 1504A Ralston John C
- 1505A Snavy John M
- 1506A Reid Russell E
- 1507A Shissler Harry P
- 1508A Workman Jos C
- 1509A North Geo J
- 1510A McKissock Nevin F
- 1511A Stumme Ferdinand
- 1512A Feldmeier Frank
- 1513A McKissock Danl
- 1514A Linder Selma Mrs
- 1515A Smith Chas
- 1516A Saalbach F Wm
- 1517A Mahoney Jas G
- 1518A Wetzel Lemuel R
- 1519A Bradley Vincent
- 1520A Freeman Frank H
- 1521A Bourke Chas M
- 1522A Bourke Louis E
- 1523A White Jas M
- 1524A Benz Ralph
- 1525A Wakefield Geo W
- 1526A Samsel John S
- 1527A Weet Leander C
- 1528A Thompson Chas P
- 1529A McCabe John F
- 1530A Hunnell Eug J
- 1531A Barnhill Wmcent
- 1532A Wetzel John
- 1533A Griffiths Wm S
- 1534A Murphy Terrence A
- 1535A Hutcheson Wm J
- 1536A Peters John
- 1537A McCullough Wm D
- 1538A Smith Margt Mrs
- 1539A Bulger Jas A
- 1540A Gallagher Leo P
- 1541A Mongelli Michl

BERLIN WAY—From 51st

- to 57th, 1 north of Butler,
- 10th west
- (Incorrectly numbered)
- 5101A Moran Sarah Mrs
- Strassboro ends
- 5103 Carr Ellen Mrs
- 5104A Larkin Jas A
- 5107 Boehm Siede G Mrs
- 5120 Pluta Body & Fender Repair
- 5129 Krocanski Michl
- 5131 Anik Adam J
- 5138 Plaula Anthony
- 5140 Eblain Frank X
- 5142 Eblain Louis A
- 5137 Gladish Martin F
- 5139 Tutchko Kath Mrs
- 5141 Adams Anna M Mrs
- Devline Coleman
- 5155 Chester Jas
- 5157-59 American Bridge Co (Shifler Dept)
- 5162 Russell Cecelia Mrs
- 5169 Murray Wm
- 5170 Vacant

5171 Kostovic John

- 5220 Thomas R D Co (stor- 350 yd)
- 5229 Enders Clarence J
- 5241 Domschowski Chas
- McCandless intersects
- 5304 Frits Albert T
- 5307 Wallace John
- 5308A Scott Iva Mrs
- 5315 Moad Willard T
- 5317 Mean Geo C
- 5317 1/2 Giles Herbert jr
- 5319 Harris Wm D
- 5329 Fitzpatrick John
- 5400 Kirby Edw C
- 5401 Grubbs Albert
- 5402 Knapp Andrew J
- 5403A Damiani Carmen
- 5404A Colwell Mary E Mrs
- 5405 Radic Simka Mrs
- 5406 Sylvester Carmen
- 5408 Socio Adelphi
- 5410 Hogan Jas J
- 5412 Young Hugh L
- 5414 Myerow Woodrow J
- 5415 Onorodnick Michl
- 5427 Vacant
- 5429 Lentz John T
- 5431 Varona Anna Mrs
- 55th intersects
- 5600 Carson John E
- 5602 Olczewski Sarah Mrs
- 5604 Jones Wm J
- 5604 Ruch Albert G
- Unnamed way intersects

BERNARD (Parts formerly

- Bernard av and Lincoln av, Overbrook) From Pine- stone to Sunbeam way, 34d wd
- Mossrose way intersects
- Richard way intersects
- 216A Williams Llewellyn P
- 219 Smith Earl A
- 220A Stuart Robt T
- rear Brand Wm A
- 225A Davis Warder T
- Newlynn begins
- 300A Hemphill Earl H
- 400A Miller J Justin
- 406A Earley Nelson J
- 423A Towle Thos S
- Wysham begins
- Kohen way intersects
- Kohen way ends
- Aaron av intersects

BERND — From Chalfont

- to 453 Vandalia, 18th wd
- 706A Schaffer Amelia Mrs
- 707A Valentine Orson W
- 710A Wallwork Clementine Mrs
- 712 Johnston Ida A Mrs
- 714 Maisey Herman M
- 882A Fenwick Jas B
- Burkhardt Ralph J
- rear McKisses Fred W
- 884 Appel Laura M
- AKlein Caroline K Mrs
- rear Schrimm Jos S
- Spowart Thos A
- 902 Althart Anna B Mrs
- 904A Lash Perry A
- 906A Noehls Mary H Mrs
- Noehls Louis
- Abbutt Karl
- 908 Cress John P
- Althea ends
- 910 Anderson Frances M Mrs
- AGardner Chas B
- 912 Stocker Lorenz J
- 914 Moore Carl J
- 916 Peeler Lida W Mrs
- Elkins Harry A
- Altamont way intersects

BERND WAY — From 512

- Glimax to Chalfont, 18th wd
- (No houses)

BERNHARDT WAY—From

- Lisbon to Blessing, 5th wd,
- not open

BERNICE—From 610 Har-

- pen north 1 block, 26th wd
- (not open)

BERRY (A continuation of

- Swentzell)—From Frontenac to Ingram bore line, 20th and 26th wds
- 907A McFarren John
- 911A John Florence E
- ABeach Francis J
- 914A Cashdollar Clifford C
- Hedlish Robt J
- 915A Harrison Frank
- 922 Demmel Phillip
- 923 Penley Wm F
- 932A Manchester David R
- 934 Little Bernard L
- 940A Lay Wm C
- ARitter Norbert W

944A Wilmot Milton C

- 1101A Conon Jas H
- 1207A Gadd J jr
- 1211 Weller Alice Mrs
- 1233A Aisenberg Robt D
- 1239 Dunn Jas
- 1245A Gadd John L
- Tenn Pitt Constr Co
- 1257A Hartman Edw R
- 1263A Kaufman Chas E
- Elkins way intersects
- 1343 Donohue Danl
- Strake intersects
- Middletown rd intersects
- 94A Handick Harry F
- APet Rys Co (Ingram bems)
- Wind Gap av intersects

BERT WAY—Northeast from

- city line to Chartiers Cemetery south of Idlewood av, 28th wd
- (No houses)

BERTHA—From 401 Grand-

- av to 330 Virginia av,
- 14th wd
- 116A Sweeney Raymond J
- 121A Macroy Robt J
- AMiller Anna M
- 128 Vacant
- Ebbs way intersects
- 132A Miller Edw F
- 134A Badaracco Steph J
- ABadaracco Rita B chiro
- 136 Badaracco John J
- Holeay Vina
- ASullivan John B jr
- 137A Schelling Paul E
- 139 Muzzio Josephine Mrs
- 140A Hirt Geo C
- Anthony Chas
- 142 Wise Irvin F
- 143A Foley Henry J
- 144A Andrews Aug
- ADivora Thos
- 148A Reit Wm S
- 150A Evanson Martin R
- AMcCaddon Elmor
- 154 Gray Jos
- ASayre Marie Mrs
- 156A Herberth P
- 159 Vacant
- 160A Buehner Edw A
- Swanora intersects
- 200 Million Mrs S gro
- 202A Million Ompr S
- Aliser Chas N
- 204A Saub Margt E Mrs
- 206A Bensch Aug J
- 209 Grace Episcopal Church
- 210 Wenk Louis E
- 211A Smith Walter H
- 212 Graner Robt
- ABryan Danl
- 214 Taylor Jas C
- rear Lowman Albert W
- 216 Lowman Bessie Mrs
- 218A Davis Roger E
- LDudim Saml jr
- 220A Neuman Fred K
- AConaway Wm
- 228 Softel Gordon K
- 226 Mathers Margt Mrs
- 232A Bofford Albert
- 230A Robinson Wallace H
- Robison Oliver A
- paperbnrg

BERTHA WAY (MO) —

- From Brownsville rd to Hays av, 1 south of Ormsby av
- (No houses)

BERTHOUD — From Eunice

- to Breckenridge, 5th wd
- 1845 University of Zen
- (School of Mines)
- Waring begins
- Whitridge intersects
- Robinson intersects
- Morgan intersects
- 2308 Williams Flora Mrs
- OHarrison Geo
- 2309 Rouch Dorothy Mrs
- Barbour John H
- 2311 Corbett Julius E
- 2315A Howard Steph D
- Wilson emel Mrs
- 2317 Smith Benj
- White Danl
- Allen Jas
- Thiff Rebecca
- 2319 Holmes Saml
- Shelden Wm
- Salome Scott
- rear Price Jos
- 2321 Grier Robt
- 2325 Thiff Sylvia Mrs
- 2328 Welch Chas
- 2331 Lane Robt
- 2335 Brown Jas
- Unnamed way intersects

BERTILLION — From Wil-

- kins av to Reynolds, 14th wd,
- not open

BERTRAM WAY — South

- from St George's Cemetery to Nobles la, 1 west of Browns-
- vile rd, 25th wd
- (No houses)

BERWICK — From 4701

- Second av to 4700 Sylvan av, 15th wd
- 101 Lermer Martin
- 109 Vacant
- 111A Ash F Harry
- 113 Vetter Mary E Mrs
- Horgan Michl J
- 115 Crews Harry W
- 141 Mars Jas W
- 143 Fowler Raymond A
- Chatsworth intersects
- 275 Fitzgerald Caroline Mrs
- Holzer Gilbert J
- 329 Passa Marak

BERWIN AV—From 2400

- Pioneer av to 2400 Glen-
- arm av, 19th wd
- Unnamed way intersects
- Beaufort av intersects
- 506A Frey Chas F
- ASyraga Geo A
- 518 Vacant
- 520 Lynch Jos R
- 530A Schwartz Walter J
- 542 Mueller Wm G
- 546A Janeway Jos B
- Wedgemera pl ends
- 610A Mathews Edw P
- Woodford av intersects
- Unnamed way intersects
- 730A Umberger Horace J
- 732A Parissio Matthew M
- 736A Kenna John F
- 739A O'Toole Patk J
- AFallon Thos M
- 745A Davis Marwood
- 744 Ringer Elmer C
- 750A Mitsch Sylvester A
- 756A Weaver Harvey H
- Flatbush av ends
- 802A Power Cath C
- 803A Tuomi Andrew H
- 807A Rime Christina Mrs
- 810 Power John F
- AKerner Edw C carp
- 812 Prochak Steph G
- 813 Witmer Sebastian J
- 814A Taylor Blair D
- 815 Bernhard Chas N
- 819A Mills Herbert C
- 818 Powers Paul E
- ABarzynski Leonard R

BERYL WAY — From Wat-

- son blvd to Delaware, 26th wd,
- not open

BESSEMER — From 273

- Forty-Second to 280 Forty-
- First, 8th wd
- 4206A Napierkowski Anthony
- 4207 Kulikowski Anthony
- 4209 Frisch Jas
- 4211 Barry John W
- 4218 Wigmore Cath Mrs
- 4219A Rodgers Martin A
- 4217 Ross Jos M
- 4219A Monaghan Wm H
- Perey way intersects
- Forty-Third intersects

BESSIE AV—From Winner

- way to 301 South Side av,
- 26th wd
- 2305 Fiedler Frank
- 2313A Neubauer Louis
- 2315A Husefeld Frank A
- 2321 Boles Herman
- 2323A Beyer Johanna D Mrs
- 2329A Hafner Sigmund

BESSIE WAY (MO)—From

- Mary way to 453 William
- (No houses)

BEST WAY (formerly Beech

- way)—From 407 Linnview av to 515 Parallel av, 26th wd
- (No houses)

BETA WAY — From Both-

- well to Cataoquin, 26th wd,
- not open

BETHEL PLACE — From

- 500 Highland av N to 409 Collins, 11th wd
- 6000 Becker Chris F
- 6001 Mitchell Nicholas A
- 6002 Erb Wm G
- 6003 Sommerhalder Alf R
- 6004A Hesson Ferdinand G
- 6005A Perkins Chester A
- 6006A Hoffman Geo W
- 6007A White Herbert
- 6008A White Arnel E
- 6010 Jackson John J
- 6012A Amosley Gemma Mrs
- 6014 Roche Jas P
- 6016A Cole Harold
- 6018 Welch Albert E
- 6020 McCoy Dorothy D Mrs
- Allman Mary R Mrs
- 6037 McNeil Frank W
- intersects
- 6104 Fulton John H
- 6108 Donley Herbert A
- 6110 Soerates Paul J

BETHESDA (formerly Toga

- av, Bertha and Lawrence av)—From 149 Mayltide to city line, 29th wd intersects

BETHESDA—Contd

- 82ASimons Lawrence R
- Sterens John
- Dickman way intersects
- Merritt av intersects
- 2722A Houston David
- Clam av intersects
- Edom way intersects
- Stewart av intersects
- Drill way begins
- Newburn av intersects
- Owendale av intersects

BETHOVEN — From Hard-

- ing near Biglow Blvd to Bloomfield Bridge, 6th wd
- (Incorrectly numbered)
- Hancock intersects
- 3307 Staniszewski Constantine
- 3308 Paga Jos A
- 3309 Lubomski Frank
- 3310 Jenkins Thos C
- 3313 Barch Frank C
- Wilczynski Anthony
- Skalowski Frank A
- 3319 Maranowski Jos S
- Mitchell Leo
- Jewel begins
- 3401A James Laura E
- Lamperski Chester R
- Downie Geo
- 3407 Pietrusinski John
- Pietarski Frank J
- 3409 Szolis Albert
- Radomski John
- 3411A Glesinski Martha Mrs
- 3412A Davis Marwood
- 3413A Stachura Antoinetta
- Misencik John
- 3410 Wysocki Thos Mrs
- Wysocki Anthony T
- 3425 Piotrowski Matthew M
- 3427 Szalwinski Cath Mrs
- Alibosza Steph
- Szczepanski Frank J
- 3428A Day Adam S
- 3429 Demby Toml
- Shull Anthony
- 3430 Gorczycki Adolph F
- 3431A Mieluski John J
- Skonicki Jos G
- 3432 Figurski Walter
- 3433 Zielfski Joe
- Chalmers Howard G
- 3434A Bazner Walter J
- 3437A Mizienko Vincent L
- Intelman Henry
- 3441A Lechach John
- Donkiewicz Raymond
- 3442 Kacuk Wm
- 3443 Rosak Mary Mrs
- Rosol Toml
- Swierkowski Sigmund
- 3445 Budzik Paul C
- Atterson Chas
- 3448 Getz Element T auto repr
- 3450 Colocic Constantine
- Finland intersects
- 3501A Mitchell Frank confr
- Crawford John M
- 3503 Kulikowski Frank O Mrs
- 3505 Vacant store
- rear ARemenowski Frank
- 3509 Zubrowski Frank O
- 3513 Buszewicz Matilda Mrs
- Miszewski Barbara Mrs
- 3510 Pinkowski Amelia Mrs
- Pulaski Jas
- Panosius Rena Mrs
- 3521 Runcio Victor
- ADanowski Mary Mrs
- Preisner Steph
- 3523A Swierkowski Mary Mrs
- Lowandowski Stanley
- 3527 Lipke Anna Mrs
- Novak Leon
- 3531 Szurzewski Jos E
- Szurzewski Peter J
- 3533 Wawrzycki Roman
- Wolfe John
- 3537 Zieliński Adolph F
- Bakisz Andrew
- 3539 Srocki Jos
- Urbanik Thos V
- 3543 Listawski Sophie
- Dembekci John
- ADavis John J
- Zakan Jesse Mrs
- 3544A Lynch Wm C
- 3545 White Maric F Mrs
- Ozuba John
- 3547 Senick Jos B
- 3549 Skonetzki Paul
- Desit Mamie Mrs
- rear Zdrobowski Jos
- 3551 Malachowski Edw J
- ARolowski Walter J
- 3553A Kocowski Michl
- Merenick Adam S
- Kalka Robt J
- 3556-60 (ship dept)
- 3557 Jankowski Ignatius J
- Smyskowski Peter
- 3559A Kocowski Michl
- APollo ends
- 3600-04 Vacant
- Raffaello Frank
- 3601 Stuckey Andrew

CHATSWORTH AVE 1940

A FUNERAL CONDUCTED BY US COSTS JUST WHAT YOU WANT IT TO COST, AND WE RENDER THE SAME THOUGHTFUL SERVICE TO EVERYONE.

MAYFLOWER 2800

- CHASE AV — From Montana to Botkin, 26th wd (No houses)
- CHATEAU—From Ohio River to PRR, 2 east of Beaver av, 21st wd McGready-Rodgers Co (yds) Ridge av ends
- 701-21 National Casket Co (side ent)
- 714ΔSabina E Co Inc stamping and die ctrs
- 716-18ΔPittsburgh Knife & Forge Co (plant) Freedsdale intersects
- 800 Vacant
- 802 Derrick Geo J Sam's Barber Shop
- 804 Tereshenko Danl
- 806 Massey Nancy Mrs Gray John
- 808 Hagrove John Brown Coleman
- 810 Paikot Mamie M Mrs Western intersects
- 900ΔWaroblak Mary Mrs restr
- 902-06ΔElectric Mfg & Repair Co Hopkins ends
- 914ΔDargies Frank J gro Rutkauskas Anna Mrs
- 916 Szafranski Stanley
- 918ΔRosen Morris
- 920 Jenkins
- 922ΔLaMark Michl whol gro Fazio Jos Page intersects
- 1001-21ΔAmerican Coat Apron & Towel Supply Co
- 1002ΔMarcovsky Isadore
- 1004ΔRichardson Jos H McKenna Thos
- 1006 Beran Walter Ondek John J
- 1008ΔNovotny Susan
- 1010 Vacant
- 1012 Webb Lloyd Skinner Danl
- 1014 Baldinger Estella Mrs Matalk Albert Fausley way ends
- 1016ΔBurnett Henry O
- 1018 Scott Harry
- 1023-25ΔNatl Metal Products Co weatherstrip mfrs North av intersects
- 1100ΔMiladin Service filling sta
- 1110ΔSuburban Auto Service restr
- 1111ΔNathaniel Tire Co
- 1114 Wehner Andrew E
- 1116ΔPitzgerald Leo F
- 1116 Massucci Chas
- 1118ΔLilli Michl M
- 1119 Barnett Harry M
- 1120 Lohret Chas G
- 1121 Cherick Nellie M Mrs
- 1122 Kline Albert
- 1123 Hansel Edmond J
- 1124 Vacant
- 1128 Loegian Fred
- 1128 McKelvey Clement C Sheffield intersects
- 1200ΔUnited Laundries (Keystone Plant)
- 1207-09ΔUniversal Outdoor Advertising Co
- 1211 Hill Robt D
- 1213 Chapman Nellie Mrs Steadman intersects
- 1300 Plymouth Apts Campbell John S ΔEstel Otto W ΔPaulson John L
- 1301 Hammer Elmer K
- 1304-06 Plymouth Apts bent Bell Wm W Apartments: 1ΔLota Geo A 2 Johnson Violet 3ΔFruchtlander Barney 4ΔRensland Otto 5ΔFreeman Andrew M 6 Vacant 7ΔDempsey Wm H 8 Coffrini Julius 9ΔMcCall Jos F 10ΔMartin Edmond A 11ΔHay Barney O 12ΔFerry I Guy 13ΔJohnson Russell 14 Vacant 15 Vacant 16ΔRidge Anna C Mrs Street continued
- 1305ΔRobertson Hugh
- 1307ΔRandy's Service Sls Pennsylvania av intersects
- 1402 Vacant
- 1404ΔDavis Howard M
- 1406ΔPaulner Chas L
- 1407ΔPaulner Harry D
- 1407ΔLowe Jas & Sons undrtrs
- 1410 Gisson Christina Mrs
- 1412ΔThorne Harriet B Mrs drsmkr
- 1413ΔKorec Steph
- 14Tunney Edw

- 1414ΔElbert Howard R
- 1415 Chervents Jos B Burnett Jos O Hughes Mary Mrs
- 1416 Foley Anna D Mrs Eckert Neal J Petrus Ernest
- 1417ΔMartin Innes M ΔCampbell Geo J Harkins John M
- 1418ΔByrnes Mary A
- 1419 Whittaker Harold L Chambers Geo A ΔSmith Harry S
- 1420 Hassett Leo F
- 1421 Harris Edw R ΔKoper Frank J Whittaker Leonard
- 1422ΔKralek Dorothy K
- 1423 Chiner Fred O rear Gamble Mary H Mrs
- 1424 Franko Michl rear Siefert Clair J
- 1425 Enzel Leo C
- 1426ΔSanford Kath P
- 1427 Bennett Wm R
- 1429 Boothby Agnes C Mrs Western intersects
- 1502 Baiers Paul Linton Hyman E
- 1503ΔIrwin Chas L F
- 1504ΔAndrew J
- 1505ΔConnolly Thos E
- 1506 Cody Jos D ΔSchuchter Harry J Debold Danl R
- 1507 Enzel Leo C ΔCraven Ernest
- 1508ΔGensamer Francis X ΔHenderson Geo F
- 1509ΔKretsch Edw W
- 1510ΔGrant Mary Mrs
- 1511 Anzaldi Carl
- 1512ΔGausman Harry W
- 1513 Seelbach Herman
- 1514ΔRay Robt E K Ross Wm H
- 1515 Earl Albert M Farrell Harry R
- 1516ΔMcDonald Wm J McDonald Wm J Jr
- 1517ΔMcCalla Jacob I rear Steek Elias K
- 1519-25 Sixth United Presbyterian Church
- 1522ΔManchester Educational Franklin N intersects
- 1600 Manchester Presby Ch
- 1607ΔAndrews Benl J
- 1608ΔGorman Mary Mrs
- 1610 Weckerle Emma E Mrs
- 1611ΔFricke John H
- 1615 Parker Geo J Schilars Carmelo S
- 1616ΔLowe Tydril Mrs
- 1617 Manuka Elmer E Schlegel Groves Ella
- 1618ΔJohnson Jas D Smollen Adam J
- 1619 McGill Margt Mrs
- 1620ΔSmith Russell W Wittmer Kath M Mrs
- 1622ΔDerrick Jos C
- 1624ΔRhoades Chas M
- 1626 Milner Thos F Juniata intersects
- 1700-06 Beth Eden Baptist
- 1701-25ΔManchester School
- 1708ΔVetter Margt Mrs Berkowitz Morris
- 1712 Soles Jas G Scott Walter Lake erds
- 1714 Dudash John F
- 1716 King Albert
- 1718ΔRowbottom Susan Mrs
- 1720 Morris Harry F plmbr
- 1722ΔKelly & Grove whol house furns
- 1724ΔRoss Theresa Mrs Ross Geo J
- 1726ΔRoss Geo J confr Crouse Jas P Columbus av intersects
- 1809 Ross Mary Mrs
- 1811 Scaffedi Andrew shoe restr Warner intersects
- 1813 Special Margt Mrs Szafranski Chester P
- 1814 Rogus John T
- 1816 Blandino Carl
- 1818 O'Hara Martin Jr Patterson Robt
- 1820 Law Alex P
- 1822ΔCongregation Beth Jenuha
- 1823 Vacant
- 1827 United Tire Service
- 1900 Salvation Army Hall ΔSalvation Army Inc Corps No 3
- 1901 Hubner Bertha Mrs Eugh Mary Mrs Ellen Sandwich Shop
- 1902 McCune Geo F mach
- 1908ΔMcCune Geo F mach

- 1904 Kress Edw H DeSeau Robt L
- 1905ΔMcCune Geo F
- 1906 Mattern Albert J
- 1907 Bowman Chester C ΔSalomon Geo
- 1908 LeBaron Saml Pinella Saml
- 1909ΔScassora Jacob O ΔDonnell Gerald V
- 1910ΔO'Neil Fred W
- 1911 Schmidt Geo P Hanlon intersects
- 1914 Leslie Chas G
- 1915ΔMilligan Chas M
- 1916ΔNunemaker Jay F Korak Jos
- 1918 McCombs Agnes K Mrs
- 1919ΔMeyers Auto Service Snyder Carl E Snyder Electric Co
- 1920 Maloney Madeline R
- 1922 Speranza Theresa Mrs
- 1924ΔChirton Jas P Jr MeBurney Wm
- 1926ΔLarkin Danl R Bracke Cath confr Nixon intersects
- 2001-11ΔFueller's Auto Service filling sta
- 2010ΔMarenco Merv S Hoffman intersects
- 2015 Stahovec Albert K Marusak Jos F
- 2016 Conway Alex L Mrs
- 2017ΔBrindzer Mary E Mrs
- 2018 Lenahan Jas H
- 2019ΔLowe Walter W
- 2020 Durick Geo Synan John
- 2021ΔKlopp Louis A
- 2022-52 Klingsmith's Atlantic Service filling sta
- 2023A Flank Harry F
- 2023 Connely Geo H
- 2027-81ΔCabinet Fixture Co The
- 2033 Bush John
- 2034ΔIdea Motors Inc
- 2035 Hartill Nancy Mrs
- 2037ΔNestlerod John R
- 2038ΔMeyer Ralph J
- 2041ΔTingias Geo M ΔMurphy Jas A
- 2043 Blair Anna M Mrs
- 2044 Grogan Thos
- 2045 Benko Michl ΔStefanko John T Bosko Wm Jr
- 2047 Parker Geo J
- 2049 Aber Harry
- 2051 McManus Anna A Mrs Burns Frank A
- 2053 Muckel Bertha A Evans Edw G
- 2055 Wright Mary E Mrs Boggs Clara
- 2057ΔMiller & Meyer sheet metal wks Bleivins begins
- CHATHAM — From Bigelow Blvd to 501 5th av, 2d and 3d wds Webster av intersects
- 20-23 Mercy Convent (side ent) Clay way begins
- 27 Tocci Jas DeAngelo Mary Mrs Scarpino Concetta Mrs
- 29 Vacant
- 31ΔFairo Ernest A phys
- 33 Lardo Anthony J ΔPepper Andrew E Palmirino Italo A
- 34 Nardozi Dominic
- 36ΔSorrenti Anthony confr
- 41ΔApollo Printing Co Minaro Peter Nicholas Geo
- 43 Horney Jas F Buoros John Wylie av intersects
- 44 Karafakis Christo rear Jefferson Lena Mrs Len Mildred Travis Jas A
- 45 Hardy David
- 46 Tetsani Andrew
- 46ΔRuswalli Robt Verona Ida Mrs
- 47 Matrascia Chas DeNardo Frank
- 48ΔQuincian David F
- 49ΔCarnavale Augustino clo clnr
- 51-53 Vacant
- 52 Gialanella Michl
- 54 Andia Anthony Scalise Frank
- 55-65ΔYVCA (Central
- 56ΔB & C All American Co cleaning com-
- 60-Chrome Jas baker
- 61-Cibrona Theresa Mrs
- 60-62 Welsh Baptist Ch rear Arnold Jessie Mrs
- 64 Ring Atnew
- 66 DeMino Jennie Mrs

- 67-69ΔHeller & Perrin whol gros
- 70ΔAchilles Markon Robt
- 71 Maday Stella Mrs
- 72ΔUnited Credit Co home furns
- Brune Anthony ΔMollino Anthony
- 73 Mitchell Mark
- 75 Brung Jos
- 76 Sun Lee Laundry
- 77ΔFort Pitt Leather Co
- 79ΔArdath Book Shop ΔKhoury Chas N interior decorator
- CHATHAM VILLAGE — (For houses see Bigham St, Bigham Rd, Olympia Rd, Salsburg and part of Virginia av)
- CHATSWORTH AV—From property line to 131 Flowers av 15th wd
- 4823 Godfrey Jas Hollis Geo Godfrey Chas Hollis Saml
- 4834ΔPribila Peter
- 4837ΔCarlucci Michl
- 4839 Doyle Josephine Mrs
- 4845 Smith Wm
- 4852ΔDoyle Wm V Doyle Francis J
- 4854ΔDoyle Mary E Mrs Gallo Geo W
- 4857ΔWard Hugh J Hughes David P
- 4859ΔWard John L George Philip
- 4861 Cepkha Ed
- 4867 Doyle Michl W
- 4868 Hall Edith Mrs
- 4869 Pekarovic Jos Casner Robt
- 4872ΔNovotny Steph ΔSivason John G
- 4873 Bunehk John T
- 4874ΔO'Connor J
- 4878ΔBlaze Stefan
- 4881 Godfrey Aaron rear Byrd Larry
- 4882 Campbell Rufus Taylor John
- 4883 Moravec John J
- 4884 Moravec Steph C
- 4885 Taylor Chas W rear Porter Lucina Mrs
- 4886 Hunter Kate Mrs Hill Walter
- 4887 Cullen desta
- 4888 Mills Frank J
- 4889 Wright Jas G
- 4890 Suber McGory
- 4891 Cranston Harry E
- 4892 Schultz Andrew C Schultz Steph
- 4893 Dixon Wm E rear Dickerson Robt Mobile intersects
- 4900ΔNewbauer Carl
- 4902ΔFerris Wm F
- 4903 Hapachuk John E
- 4904ΔBlaine Al J
- 4905ΔSolly Jos
- 4906 Prosser Edw
- 4907 Cypriot Stanley
- 4908 Smith Clarence
- 4921 Silvasia Chas A
- 4923 Cannady Jas A Hines Edgus
- 4924 Williams Wm W
- 4927 Zomok Steph J
- 4928 MacDonald Malcolm D
- 4929 Taylor Frank W
- 4930 Pospisil Renee
- 4933 vacant store rear Rehak Jos J
- 4934 Vilsack Geo S
- 4935 Philip Peter
- 4936 Balas Jos
- 4937 Balas Steve
- 4938 Gealy Wm E
- 4945ΔZahn Abr gro Folco Mitchell P Tullymet intersects
- 4903 Bowser Glenn W
- 4905 Petro Steve W
- 4907 Young Elmer J
- 4909 Wynkopp Paul O
- 4911 Shurtz Geo W
- 4912 Hart Thos
- 4913ΔHart Regis B
- 4915ΔEncardon Jos
- 4916 Vacant
- 4917ΔGavagan Marie L
- 4918ΔLobowitz Bernard Hess Peter
- 4921ΔHartman David B
- 4922 Dunn Nora Mrs
- 4923 Bessie Ann Bruce Nelson J
- 4924ΔSolenday Raymond H
- 4930ΔVanselon Walter
- 4932 Vacant
- 4933ΔBage Leslie H
- 4935 O'Connor David
- 4936ΔWeisman John A
- 4937 Conley Chas R Hagan Paul
- 4940ΔBrethauer Chas H

- CHATSWORTH AV—Contd
- 4641ΔCrag Felix
- 4642ΔMarkon Robt
- 4643ΔMurray John
- 4644ΔPickell Minnie E Mrs Stevens Jenn
- 4645ΔMatthews Steph S Lipakey Bryan A
- 4646 Dickson Raymond J
- 4648 Tunney John L
- 4649ΔThorp Marshall W
- 4650 Chamberlain Chas
- 4701ΔLevins Playground Center
- 4724 Pittsburgh Iron Wks Co
- 4726 Wagner Walter J Feiran Jos
- 4727ΔPatterson Jennie E J
- 4728ΔSheehan Wm J Donahue Anna Mrs
- 4729 Saylor Stanley
- 4731-33 Stann's (BC) Hungarian Church
- 4735 Dismack Frank M Reer
- 4736ΔFitzgibbons Wm G
- 4738ΔMcQuada Alice G Mrs
- 4740ΔConley Cath Mrs
- 4742 Worran John H
- 4744ΔLaRosa Frank O LaRosa Jos E signs Osprey way begins
- 4746 Kaercher Edith S Mrs confr
- Hazewood av intersects
- 4814 Zoll Andrew
- 4814ΔDoulin Ida M
- 4813ΔSchlag Otto C
- 4816ΔO'Bynn Danl Blotzer Philip
- 4817 McKee John A
- 4818ΔNorris Jacob L
- 4819 Smith Harry
- 4820ΔDelahanty Thos A ΔWhelan Wilfred A
- 4821ΔCrouch Geo H
- 4822ΔFields Samantha Mrs
- 4823 Dwyer Chas Carder Doyle C
- 4824ΔPlattam Oscar Reichkwalis Jos
- 4826 Manning Martin J
- 4827ΔMosley Mary Mrs
- 4828ΔGuerico Thos S
- 4829ΔO'Connor John D
- 4830 Connelly Patk J
- 4832 Gallagher Alorusus P
- 4833 Ryan John J
- 4834ΔQuinn Thos J
- 4840 vacant
- 4842 Troianos Marsden begins
- CHAUCER — From 1100 Lincoln av to 7138 Apple, 5th and 43rd wds
- 6900ΔBrown Roland C
- 6904ΔBoel Carolines E Mrs
- 6908ΔTerenzio Jack D
- 6909ΔSabella Bernard A
- 6914ΔSaulo Jos S sewer confr
- 6916ΔMcCutchison Alex C Park John M
- 6918 Barboro Nicholas Spin way begins
- 6922 Piccinini Michl
- 6923 Vacant
- 6925ΔGordon Pearl Mrs
- 6926ΔMariana Nicholas Barone Anthony
- 6927ΔBurr Harry
- 6928 Morton Eleanor V Mrs
- 6931ΔJackson Anna Mrs
- 6933 Palermo Nicholas
- 6935 McGuire Earl P
- 6937 Plawden John E
- 6939ΔBettinelli Bernard
- 6941 Cerola Mauro Murtland av N ends
- 7001ΔMcNeal Emmet G
- 7007 Houston Margt J Mrs Pattison John paper hngr
- 7009 Ervine Isabelle L Mrs
- 7011 Dunn Lucinda Mrs Ebert Chas M
- 7013 Abbruzzese Guiseppa A
- 7018ΔDunn Chas G
- 7020ΔHarkins Hugh J
- 7021-29ΔCrandall-McKenzie & Henderson Inc thms
- 7022ΔChas Thos L Beam Elmer paperhng
- 7024ΔFarley Amos
- 7026ΔCefola Frank
- 7028 Crandall-McKenzie & Henderson Inc (garage)
- 7030ΔMcCool John P
- 7031ΔNelson Grover F Rev
- 7032ΔFisher Miles D Postell Ernest W
- 7035ΔHasson Geo
- 7037 Mochel Wm M
- 7038ΔDeMarco Anthony
- 7042ΔShea Rose A Mrs
- 7044ΔAllenbaugh Chas M
- 7046 Petrilli Leo B
- 7047 Rastler Windrop J
- 7045ΔHaudensheld Herbert O
- 7050 Haudensheld Otto
- 7051ΔEuler Benhart

Manufacturers of
Over 90 Years
Manufacturers of
M-N BLEND
Office Grant 4680

Payments

239 FIFTH AVE.
JENKINS ARCADE
KOPERS BLDG.
687 WASH. RD. (M.L.)
6018 PENN. RD.
UNION TRUST BLDG.

STORERS

TANK

inc. Estab 1907

Mail Advertising Service

Hooven Automatic Type-written Letters

Mimeograph and Multigraph Duplicating Service

Addressing

Complete Mailing Service

319 5th A. At. 1990


KELLER BROS.

COAL AND BUILDING MATERIAL

HILAND 1103

Johnny-on-the-Spot Service

CHURCHILL 0106



GLADSTONE 1940

SUPPLIES

Mail and Telephone Orders Promptly Delivered. Call ATLANTIC 2022 FOR OVER 60 YEARS THE BEST OF EVERYTHING FOR FARM, GARDEN AND POULTRY

SHRUBS

Phone

GLADSTONE-Contd.
4211 Paul Mary H Mrs
4242 Sokolowski Peter
42 Brownlee Fred
4243 Tarasovic John
4247 Davis Chas L
4252 Chizzano Stroph
4255 Graf Otto L
4223 Butler Robert
4 Deutsch Florian
4225 Harper Jos
4231 Airwin Alex

1015A Kanning Louis F
1100 Echement Gerard W
1102A Cole John S
1104A Killy Maude B Mrs
1108A Eckels Geo A
1109 Lenz Wm
1111 Brizman Ediz L Mrs
1114A Clark Clarence M
AD Phillips Jos R
1132A Smoot W Clifford

516A Wells Oliver A
521A McGinnis Chas W
524A Conley Bass M
525A Sharon Geo
530A Ketchum Carlton G
531A Autenreid Paul J
534A Anderson Henry A
537A Lindsay David F
538A Hedenkamp Jos jr
540A Hughes Chas H
541A Bertram Wm G
545A Dickey Robert
549A McCullough C Har
552A Laughlin John E jr

2430 Cypher Mary A Mrs
2431 Cypher Jerome T
2432 Mascaro Peter
2432 Cypher Wm T
2433 Rosso Bartholomew
2434 Mascaro Chas G
2437 Harris Olan L
2441 Zirkel Frank C
2468 Carnahan Thos B
McKitterick Jos J
Hunt ends

GLEN MAWR AV-Contd
2352 Jennings Frank J
barber
Coleman Patk V
2353A Curtin Jas A
2355A Burns Pharmacy
2356A Airft Chas G
2357A Simpson Robert P & Sons
2362 Brooks Rachel I Mrs
4 Henry Chas M
Minton intersects

GLENA
hiv
2111A
2113A
2114A
2310A
2110A
2325A
2327A
2331A
2337A
2401 J
2403A
2312A
2415 J
2415 J
2415 J
2430A
2430A
2430A
2430A
2465A
2507A
2508A
2511A
2517A
2510 J
2521A
2523 J

4301A Zeediek Andrew
4304A Harrison Geo C
4311 Laughlin Nellie Mrs
4315A Andrew John
4317 Crawford Jas K
4319A Smith Jos S
Bigelow intersects
4330A Bales Wm H jr
4332 McGraw Jas
4332 McCunell John jr
4334 Grove Emerson J
4340 Bales Wm H
4344 Gayar John
4348 Upperman John
4348 Kuba Frank
4348 Gallagher Bernard
4352A Pickard Thos W
4354A Pritchard Jas F
4356A Keane John
4358A Boone Geo J

GLASGOW-From 35 Canes-
toga to Narcissus av, 20th
wd
2500 Staples Chas H
2502A Kelsey Jay S
2529 Davis Chas
Merwyn intersects
2610 Arnsberg Mary Mrs
2614A Durke Scott K
2620 Sahr Louis A
2622 Spangler Harry J jr
2633A Gunning John
2634 Caldwell Wm J
2637A Causey Lee A
2638A Ruff Norman E
2644A Becker Annie Mrs
Wyckoff intersects
2701A Conroy Wm T
2705 Vacant
2706 Herman Robt A
2710 Cook Harry A
2714A Milligan Webster P
Thelwell Edw
Scarf Wm B
2715 Philpott Louis
2715 Parks Raymond D
2746A Crooks Helen S Mrs
AD Heekel Walter J
2750A Crooks Saml
2752A Crooks Saml L
Hammond ends

GLEN CALADH - From
4931 Second av to Glen-
wood, 15th wd
Dunroy way begins
100A Fisher John A
101A Hazelwood Lumber Co
102A Blum Wm J
104A Bellner Chas J
104A Floria Ralph
106 McHale Helen J Mrs
106 1/2 Reusch Aug
108A Buffo Amerio E
AD Boffo Anthony
110A Magdalena Alf A
110 1/2 Kern Frank M
112A Gormley Jas T
112A Williams Chas
114 Naxy Bailnt
114 1/2
116-20 Hazelwood Christian
Church
rear MacDowell Robt M
120 Bidler Mary E
131A Leniane Carl
133 Pangie Isaac N
135 Ritchey Reuten R
137 Kenous Robt C
139 Cooper Jacob
141 Lepiano Anthony
143 Gidley Gertrude
143 Richter Harry A Mrs
145 Clway Leo A
147 Burgess John M
147 Gertrude intersects
200 Congregation Anavas
Zedeck
A Goldfield Bernard Rev
201A Neuman Isaac
203A Viris Roger H
204A Heinritz Adam
205 Vansell Wm H
206A Schuster Lawrence L
207A Walls John
208 Perlake Ethel Mrs
208 Goumjour Jas E
210 Peter Jos J
211A Dain John E
212A Takacs Anna Mrs
213A Gardner Frank E
214A Walsh Mary E Mrs
Allen Geo
215 McAluffio Gerald F
215 1/2 Deane Anna C Mrs
216 Dusan Mardeck
217A Casey Danl M
217 1/2 Stone Blaine H
218 Schind Herbert H
219 Feldman Wm A
221A Lammie Jas jr
223A Vorwandler Herman
225A Gerken Agnes M Mrs
226A Lund Chas E
226 1/2 Bordas Demeter
227 Heltt Anthony
227 Huston Frank S
228 Miller Clyde W
Wiegmann Harry L
229 Connor Jas E
230 Russ Lillian Mrs
231A McDougall Wm C
232A Burchell Ralph W
233A Skinner Bryon H
233A Skinner Daisy L Mrs
beauty shop
235 Owens Jas A
237A Minaud John
Horse way intersects

2500 Lyons Leor F
2502 Schultz Harold
McDonald Wilson
Boehm Richard
2613 Killerece Jas
2627A Paul Anthony
2643 Ventura Philip
2644A Conroy Chas S
Conroy Chas F
2645A Petro Bona B Mrs
AVentura Dominick
2654 Jones Harold J
Williams Robt
rear Fazio Carmen
2658A Fazio John
Fazio Anthony
2659A Hottefelder Willis H
2661 Brandy Zephyr intersects
2712 Nell Chauvenc B
2716A Metz Nellie T Mrs
2722A Schwadron Herman H
2726A Banks Conrad L
2728 Beyer Leo A
McClough Jennie M
Mrs
2729 Travlor Jas A
2730A Manach Mary A Mrs
Hausler Fred J
2734A Doyle Mary Mrs
2738A Schille Frank H
2737A Corston Harry J Mrs
2738 Mueller Fred J trucking
Hock Geo J
2743A Christy David P
Hock Harper Arth W
Narcissus intersects
2744A Winters Kath Mrs
2746 Hill John
2747A Murphy John H
2749A Ames John jr
2751A Waidler Ch bakery
Waidler Sophia Mrs
2752A Lutz Chas
ADavis Harry
2753 Waidler Fred
2755A Grant Herbert R
2756A Datsion Albert B
2758A Patton Harry E
2759A Karn John G
Severn Edwin T
2760 Severn Anna A Mrs
2761 Kessler Anna A Mrs
Berk Walter J
2762A Bridgeman Geo W
2763 Jeffrey Dan S
Jeffrey Alberta M Mrs
2764A Hines Harry J
2767 Kallor Nanie J Mrs
2769 McDermitt Ida E Mrs
2771 Deane Wm A
2773A Walsh Mary T Mrs
2774 Cardamone Vincenzo
2776A Barry Jas S
2777 Ann Mrs
AD Kelly Frank M
2778A Honkins Thos E
2779A Malone Thos E
Aloy Gustav H
2780A Kinney Florent
Fuce Wilson A
2781A Quality House Mkt
Powers Harry W
Vennero Thos shoe rep
Crew Gail E
2782A Burns Winfield D
Hammond intersects
2900-04 Terrace Methodist
Church (side ont)
2901-10 Harwood School
2906A Mueller John E
bakery
2912A Cook Clyde R
2914A Edwards Harry E
2916A Moore Nellie M Mrs
2920A Riley Margt Mrs
2921A Pelshel Madolin S Mrs
AD Shannon John B
2923 Hrechl Alum A
2924A Puch John H
2926A Conley John H
2930A Westerman Chas D
Wright Wm B
2931A Mariner Burford A
Cassel Jas A
2932A Jahnke Edw J
2933A Foney Alice Mrs
2934A Reilly Sarah Mrs
Scott Frank L
2935A Dawson Jeremiah
2936 Lyons John V
2937A Dobshet Geo R
AD Kanton Trucking Co
2940A Martin Maurile S
2941 Cusann Robt D
2942A Porter Cora L Mrs
2944A Ryan Wm J
2947A Collins Alf L
2949A Pollock John C
2950A Baseline Jas A
2951A Fulton Joe A

2726A Barks Conrad L
2728 Beyer Leo A
McClough Jennie M
Mrs
2729 Travlor Jas A
2730A Manach Mary A Mrs
Hausler Fred J
2734A Doyle Mary Mrs
2738A Schille Frank H
2737A Corston Harry J Mrs
2738 Mueller Fred J trucking
Hock Geo J
2743A Christy David P
Hock Harper Arth W
Narcissus intersects
2744A Winters Kath Mrs
2746 Hill John
2747A Murphy John H
2749A Ames John jr
2751A Waidler Ch bakery
Waidler Sophia Mrs
2752A Lutz Chas
ADavis Harry
2753 Waidler Fred
2755A Grant Herbert R
2756A Datsion Albert B
2758A Patton Harry E
2759A Karn John G
Severn Edwin T
2760 Severn Anna A Mrs
2761 Kessler Anna A Mrs
Berk Walter J
2762A Bridgeman Geo W
2763 Jeffrey Dan S
Jeffrey Alberta M Mrs
2764A Hines Harry J
2767 Kallor Nanie J Mrs
2769 McDermitt Ida E Mrs
2771 Deane Wm A
2773A Walsh Mary T Mrs
2774 Cardamone Vincenzo
2776A Barry Jas S
2777 Ann Mrs
AD Kelly Frank M
2778A Honkins Thos E
2779A Malone Thos E
Aloy Gustav H
2780A Kinney Florent
Fuce Wilson A
2781A Quality House Mkt
Powers Harry W
Vennero Thos shoe rep
Crew Gail E
2782A Burns Winfield D
Hammond intersects
2900-04 Terrace Methodist
Church (side ont)
2901-10 Harwood School
2906A Mueller John E
bakery
2912A Cook Clyde R
2914A Edwards Harry E
2916A Moore Nellie M Mrs
2920A Riley Margt Mrs
2921A Pelshel Madolin S Mrs
AD Shannon John B
2923 Hrechl Alum A
2924A Puch John H
2926A Conley John H
2930A Westerman Chas D
Wright Wm B
2931A Mariner Burford A
Cassel Jas A
2932A Jahnke Edw J
2933A Foney Alice Mrs
2934A Reilly Sarah Mrs
Scott Frank L
2935A Dawson Jeremiah
2936 Lyons John V
2937A Dobshet Geo R
AD Kanton Trucking Co
2940A Martin Maurile S
2941 Cusann Robt D
2942A Porter Cora L Mrs
2944A Ryan Wm J
2947A Collins Alf L
2949A Pollock John C
2950A Baseline Jas A
2951A Fulton Joe A

3001A Weyrick John P
3002A Nichols Ralph W
3003A Hoffman Hilario H
3007A Thompson Horace T
3011A Fossee John A
3012A Fulmer Harry S
Baseline Elmer E
3013A James Harry H
3014A Madaria Lillian A Mrs
Bellby Thos V
3015 McDermott Wilson S
3016A Coughlin Thos J
3017A Siskel Howard H
McCauley Thos E
3020A Whittington Theo E
3021A Ludwig Alf
3022 Elliot Gerbu B
3023A Greenwood Hardie H
3024A Cullen Thos H
Keanan Jas M
3026A Hamer Rudolph J
Price Wm R
3027 Williams Margt Mrs
Prommer Minnie M
3030A Josenko Frank A
3031A Ward Norval H
Beck Wilbur G
3032A Coleman Alonzo W
3033A Schuster Leo J
3034 Becker Richard A
Bergman Fred A
3035A Miller Sheridan H
3036A Kopylov Louis
AD Tagliavin Jos
3037A Black Wm J
3038A Rodgers Kay N
3041A Carpenter Wm H
3042A Peckmeyer John F
AD Kober Jas J printer
3043A Princes Albert
3044A Watt Andrew
3045A Plow Wm E
3046A Weisenhart Geo R
3047A Karkut Thos M
3048A Graham Jackson S
3050A Lenhart Jas B
3051A Weldenkopf Frank J
3052A Landon Frank A
3053A Ash John H
3054A Ryan Jas H
Herbst Harry
3057 Gebhardt Emma Mrs
AD Loos Frank L
3060A Otterson Matilda Mrs
3061A ASiger Henry F
3062A Schmitt Harry M
3063A Williamson Earl M
3065A Bradford Geo R
3066A Lanko Oswald butter
Latter ends
AD Underwood Robt R
3067A Sauer John A
pimbr
Ashlyn intersects
3200A Starolls John P
ASHOUP Arth G
3206 Thomas Mary Mrs
3208 Jalcies Julius
3210 Sargent Chas A
3211A Wisokovics Jos
gro
3212A Quilty Ruth
3213A Russhock Fred J
Wyncote begins
3243A Yost Robt M
Yost Clarence F
3245 Burke Mark B Mrs
McMorris Andrew
AD Burke Mary O nurse
Bostwick begins
3251 Pierco John W
3301 McDonough Edw W
AD Horrell Gerald W
Ghaser Jennie Mrs
3302 Murray Wm J
Schneider Vincent A
3304 Swank Robt W
3311A Arbutnot Anna M
3315A Deer John A
3317A Merkoll Jos F
3319 Snodgrass Edin A Mrs
AD Wilson Warren S
3321A Mays Robt H
McNeil Wm
3324 Cassidy Jos P
3325A Sullivo Geo P
3326 McKee Willis A
3327A Wilkinson John N
3328A Smith Frank H
3330 Kestel Jos A
3330 Kestel Jos A
GLEN WAY - From May
way to Enfield, 8th W
No houses
GLEN WAY (Ponn twp) -
From Harding rd west to
Woodys av
No houses

Hilton ends
4302 Gallagher Bernard
Winders begins
4411A Rafferty Mich
4412A Itabuba John J
4415 Gratton Ediz Mrs
4419 Weadon Mattie Mrs
Vacant
4455 Vernon Saml P jr
4457 Thompson J
4461 Phompson J Harry
4463A Edwards Hannah Mrs
AD Wards John jr
Home Rule intersects
4507 Elmer Frank A
4509 Gaiser Ralph M
4511A Sullivan John A
4517 Konyha John
Loekaton Thos J
4534 Loekaton Jos L
Kuhn Arch A
4536 Bush Wm T
Dias Owen
4542 Macaronas Victoria Mrs
4544A Tatton Jos B
Tatton John
4546A O'Brien Ediz Mrs
4555A Ediz Wm J
4557A McClean Saml
4559 D'Angelis Edw
Hilton intersects
4561A Camponeschi Louis
4565A Horgan Andrew J
4567 Wright Clarence A
Hamilton Alf
4578A Bird Walter W
4577A Belsgen Andrew
Maya Steve S
4710A Sandor John
Jones Geo

GLASS RUN RD - From
272 Haysplen to limits,
91st wd
204 Guerra Anna Mrs
205 Burrton Fred R
206 Maasa Raymond
Marcelini Louis
209 Calora Anthony
210 Pareo Michl
217 Mantuessa Peter A
219 Rota Dominic
225 Bell Dominic T
225 Sappo Mary Mrs
229 Nicoletta Sylvester
231 Copola Ediz Mrs
rear Copola Louis
233 Laudato Dominic
234 Salto Ralph A
239 Bonaddio Cath Mrs
Andreucci Minnie A
Mrs
241A Johnson Herman E
247-49A Ciolioli John auto
repr
253A Piter Harry B
McKeen Myrtila Mrs
rear Lutch Clarence
265 Cioli Jas G
Coizza Anthony
257 Douglas Jas D S
266 Glass Saml K
261 Robinson Edw A
Hick Minnie Mrs
rear Miller Jos B
265 Gurova Nicholas
Sailor Robt
267 DeLuca Carmen
277 Guerra Guy
280 Tragnate Raffaele
282 Zupancic John L
Zupancic Albert

ASHBY BEGINS
204 Guerra Anna Mrs
205 Burrton Fred R
206 Maasa Raymond
Marcelini Louis
209 Calora Anthony
210 Pareo Michl
217 Mantuessa Peter A
219 Rota Dominic
225 Bell Dominic T
225 Sappo Mary Mrs
229 Nicoletta Sylvester
231 Copola Ediz Mrs
rear Copola Louis
233 Laudato Dominic
234 Salto Ralph A
239 Bonaddio Cath Mrs
Andreucci Minnie A
Mrs
241A Johnson Herman E
247-49A Ciolioli John auto
repr
253A Piter Harry B
McKeen Myrtila Mrs
rear Lutch Clarence
265 Cioli Jas G
Coizza Anthony
257 Douglas Jas D S
266 Glass Saml K
261 Robinson Edw A
Hick Minnie Mrs
rear Miller Jos B
265 Gurova Nicholas
Sailor Robt
267 DeLuca Carmen
277 Guerra Guy
280 Tragnate Raffaele
282 Zupancic John L
Zupancic Albert
Wheatland to property line,
15th wd, not open
GLEN MAWR AV - From
2501 W Carson to 3300
Motor, 20th wd
2301A Dunsen Mary A Mrs
2303A Anderson Thos A
2311 Brown Mrs Mrs
2315A Baynham Emma Mrs
2317 Liveway Richd K
2319 Seilly Paul V
2323A Dnnel J Edw
2324 Adams Theresia Mrs
2338A Andrews Rose O Mrs
AD Andrews Francis W
Panhandle RR crosses
Rockyhill intersects
2400A Holmes Austin B
2406A Pastorius Peter L
Galotta Flor
Pastorius Sylvester J
gro
2405 Pastorius Sylvester J
2408 Mulven Thos M
2409 Bruner Chas
2414A Gullert Nathan W
2418 Smith Wm J
2428 Heruan Jas
Herman Geo

GLADSTONE RD - From
Northumberland to property
line, 14th wd
Incorrectly numbered
318A Monholmer Herbert
312A McGee Reginald J S
2389A Harshbarger Elmer D
328A Marks Lawrence
232A Jones Jos H
229A McCahill David jr
226A Munnikhuysen Walter
223A Donaldson John S
222A Gow J Steele
219A Boyle Dani E
218A Myriete Burt H
215A Souch Harry G
212A Willey Fredk W
209A Stephan Elmer W
208A King Wm L
205A Williams Lydo P Mrs
206 Griswold Ralph E
204A Spence John M
201A Hawthiller Chas E
100A Heald Kenneth O
101A James Alf P

ASHBY BEGINS
204 Guerra Anna Mrs
205 Burrton Fred R
206 Maasa Raymond
Marcelini Louis
209 Calora Anthony
210 Pareo Michl
217 Mantuessa Peter A
219 Rota Dominic
225 Bell Dominic T
225 Sappo Mary Mrs
229 Nicoletta Sylvester
231 Copola Ediz Mrs
rear Copola Louis
233 Laudato Dominic
234 Salto Ralph A
239 Bonaddio Cath Mrs
Andreucci Minnie A
Mrs
241A Johnson Herman E
247-49A Ciolioli John auto
repr
253A Piter Harry B
McKeen Myrtila Mrs
rear Lutch Clarence
265 Cioli Jas G
Coizza Anthony
257 Douglas Jas D S
266 Glass Saml K
261 Robinson Edw A
Hick Minnie Mrs
rear Miller Jos B
265 Gurova Nicholas
Sailor Robt
267 DeLuca Carmen
277 Guerra Guy
280 Tragnate Raffaele
282 Zupancic John L
Zupancic Albert
Wheatland to property line,
15th wd, not open
GLEN MAWR AV - From
2501 W Carson to 3300
Motor, 20th wd
2301A Dunsen Mary A Mrs
2303A Anderson Thos A
2311 Brown Mrs Mrs
2315A Baynham Emma Mrs
2317 Liveway Richd K
2319 Seilly Paul V
2323A Dnnel J Edw
2324 Adams Theresia Mrs
2338A Andrews Rose O Mrs
AD Andrews Francis W
Panhandle RR crosses
Rockyhill intersects
2400A Holmes Austin B
2406A Pastorius Peter L
Galotta Flor
Pastorius Sylvester J
gro
2405 Pastorius Sylvester J
2408 Mulven Thos M
2409 Bruner Chas
2414A Gullert Nathan W
2418 Smith Wm J
2428 Heruan Jas
Herman Geo

GLENSIDE
3211A
3212A
3213A
3214A
3215A
3216A
3217A
3218A
3219A
3220A
3221A
3222A
3223A
3224A
3225A
3226A
3227A
3228A
3229A
3230A
3231A
3232A
3233A
3234A
3235A
3236A
3237A
3238A
3239A
3240A
3241A
3242A
3243A
3244A
3245A
3246A
3247A
3248A
3249A
3250A
3251A
3252A
3253A
3254A
3255A
3256A
3257A
3258A
3259A
3260A
3261A
3262A
3263A
3264A
3265A
3266A
3267A
3268A
3269A
3270A
3271A
3272A
3273A
3274A
3275A
3276A
3277A
3278A
3279A
3280A
3281A
3282A
3283A
3284A
3285A
3286A
3287A
3288A
3289A
3290A
3291A
3292A
3293A
3294A
3295A
3296A
3297A
3298A
3299A
3300A
3301A
3302A
3303A
3304A
3305A
3306A
3307A
3308A
3309A
3310A
3311A
3312A
3313A
3314A
3315A
3316A
3317A
3318A
3319A
3320A
3321A
3322A
3323A
3324A
3325A
3326A
3327A
3328A
3329A
3330A
3331A
3332A
3333A
3334A
3335A
3336A
3337A
3338A
3339A
3340A
3341A
3342A
3343A
3344A
3345A
3346A
3347A
3348A
3349A
3350A
3351A
3352A
3353A
3354A
3355A
3356A
3357A
3358A
3359A
3360A
3361A
3362A
3363A
3364A
3365A
3366A
3367A
3368A
3369A
3370A
3371A
3372A
3373A
3374A
3375A
3376A
3377A
3378A
3379A
3380A
3381A
3382A
3383A
3384A
3385A
3386A
3387A
3388A
3389A
3390A
3391A
3392A
3393A
3394A
3395A
3396A
3397A
3398A
3399A
3400A
3401A
3402A
3403A
3404A
3405A
3406A
3407A
3408A
3409A
3410A
3411A
3412A
3413A
3414A
3415A
3416A
3417A
3418A
3419A
3420A
3421A
3422A
3423A
3424A
3425A
3426A
3427A
3428A
3429A
3430A
3431A
3432A
3433A
3434A
3435A
3436A
3437A
3438A
3439A
3440A
3441A
3442A
3443A
3444A
3445A
3446A
3447A
3448A
3449A
3450A
3451A
3452A
3453A
3454A
3455A
3456A
3457A
3458A
3459A
3460A
3461A
3462A
3463A
3464A
3465A
3466A
3467A
3468A
3469A
3470A
3471A
3472A
3473A
3474A
3475A
3476A
3477A
3478A
3479A
3480A
3481A
3482A
3483A
3484A
3485A
3486A
3487A
3488A
3489A
3490A
3491A
3492A
3493A
3494A
3495A
3496A
3497A
3498A
3499A
3500A

GLADSTONE RD - From
Northumberland to property
line, 14th wd
Incorrectly numbered
318A Monholmer Herbert
312A McGee Reginald J S
2389A Harshbarger Elmer D
328A Marks Lawrence
232A Jones Jos H
229A McCahill David jr
226A Munnikhuysen Walter
223A Donaldson John S
222A Gow J Steele
219A Boyle Dani E
218A Myriete Burt H
215A Souch Harry G
212A Willey Fredk W
209A Stephan Elmer W
208A King Wm L
205A Williams Lydo P Mrs
206 Griswold Ralph E
204A Spence John M
201A Hawthiller Chas E
100A Heald Kenneth O
101A James Alf P

GLAZNER WAY-Northwest
From Clearhaven to Round
Top, 28th wd (west of Ar-
no)
(No houses)
GLEN ARDEN DR - From
6830 Reynolds to property
line, 14th wd
400A Eisenbeils Edwin A
407 Loxterman Ediz Mrs
408A Patterson Wm M
411A Hetherington Jos B
414A Hickey Paul B
435A Barney Jas V
410 Vacant
428A White Wm C
433A Doullitha Harold
434A Eddleton ends
500A McCullough Wm F jr
501A Doerschuk Victor C
502A Howard Roy M
507A Curtis Pont E
509A Lambert Max S
510A Lind Louis J
512A Falkbanks Frank
515 Vacant

GLADSTONE RD - From
Northumberland to property
line, 14th wd
Incorrectly numbered
318A Monholmer Herbert
312A McGee Reginald J S
2389A Harshbarger Elmer D
328A Marks Lawrence
232A Jones Jos H
229A McCahill David jr
226A Munnikhuysen Walter
223A Donaldson John S
222A Gow J Steele
219A Boyle Dani E
218A Myriete Burt H
215A Souch Harry G
212A Willey Fredk W
209A Stephan Elmer W
208A King Wm L
205A Williams Lydo P Mrs
206 Griswold Ralph E
204A Spence John M
201A Hawthiller Chas E
100A Heald Kenneth O
101A James Alf P

GLENSIDE
3211A
3212A
3213A
3214A
3215A
3216A
3217A
3218A
3219A
3220A
3221A
3222A
3223A
3224A
3225A
3226A
3227A
3228A
3229A
3230A
3231A
3232A
3233A
3234A
3235A
3236A
3237A
3238A
3239A
3240A
3241A
3242A
3243A
3244A
3245A
3246A
3247A
3248A
3249A
3250A
3251A
3252A
3253A
3254A
3255A
3256A
3257A
3258A
3259A
3260A
3261A
3262A
3263A
3264A
3265A
3266A
3267A
3268A
3269A
3270A
3271A
3272A
3273A
3274A
3275A
3276A
3277A
3278A
3279A
3280A
3281A
3282A
3283A
3284A
3285A
3286A
3287A
3288A
3289A
3290A
3291A
3292A
3293A
3294A
3295A
3296A
3297A
3298A
3299A
3300A
3301A
3302A
3303A
3304A
3305A
3306A
3307A
3308A
3309A
3310A
3311A
3312A
3313A
3314A
3315A
3316A
3317A
3318A
3319A
3320A
3321A
3322A
3323A
3324A
3325A
3326A
3327A
3328A
3329A
3330A
3331A
3332A
3333A
3334A
3335A
3336A
3337A
3338A
3339A
3340A
3341A
3342A
3343A
3344A
3345A
3346A
3347A
3348A
3349A
3350A
3351A
3352A
3353A
3354A
3355A
3356A
3357A
3358A
3359A
3360A
3361A
3362A
3363A
3364A
3365A
3366A
3367A
3368A
3369A
3370A
3371A
3372A
3373A
3374A
3375A
3376A
3377A
3378A
3379A
3380A
3381A
3382A
3383A
3384A
3385A
3386A
3387A
3388A
3389A
3390A
3391A
3392A
3393A
3394A
3395A
3396A
3397A
3398A
3399A
3400A
3401A
3402A
3403A
3404A
3405A
3406A
3407A
3408A
3409A
3410A
3411A
3412A
3413A
3414A
3415A
3416A
3417A
3418A
3419A
3420A
3421A
3422A
3423A
3424A
3425A
3426A
3427A
3428A
3429A
3430A
3431A
3432A
3433A
3434A
3435A
3436A
3437A
3438A
3439A
3440A
3441A
3442A
3443A
3444A
3445A
3446A
3447A
3448A
3449A
3450A
3451A
3452A
3453A
3454A
3455A
3456A
3457A
3458A
3459A
3460A
3461A
3462A
3463A
3464A
3465A
3466A
3467A
3468A
3469A
3470A
3471A
3472A
3473A
3474A
3475A
3476A
3477A
3478A
3479A
3480A
3481A
3482A
3483A
3484A
3485A
3486A
3487A
3488A
3489A
3490A
3491A
3492A
3493A
3494A
3495A
3496A
3497A
3498A
3499A
3500A

GLENSIDE
3211A
3212A
3213A
3214A
3215A
3216A
3217A
3218A
3219A
3220A
3221A
3222A
3223A
3224A
3225A
3226A
3227A
3228A
3229A
3230A
3231A
3232A
3233A
3234A
3235A
3236A
3237A
3238A
3239A
3240A
3241A
3242A
3243A
3244A
3245A
3246A
3247A
3248A
3249A
3250A
3251A
3252A
3253A
3254A
3255A
3256A
3257A
3258A
3259A
3260A
3261A
3262A
3263A
3264A
3265A
3266A
3267A
3268A
3269A
3270A
3271A
3272A
3273A
3274A
3275A
3276A
3277A
3278A
3279A
3280A
3281A
3282A
3283A
3284A
3285A
3286A
3287A
3288A
3289A
3290A
3291A
3292A
3293A
3294A
3295A
3296A
3297A
3298A
3299A
3300A
3301A
3302A
3303A
3304A
3305A
3306A
3307A
3308A
3309A
3310A
3311A
3312A
3313A
3314A
3315A
3316A
3317A
3318A
3319A
3320A
3321A
3322A
3323A
3324A
3325A
3326A
3327A
3328A
3329A
3330A
3331A
3332A
3333A
3334A
3335A
3336A
3337A
3338A
3339A
3340A
3341A
3342A
3343A
3344A
3345A
3346A
3347A
3348A
3349A
3350A
3351A
3352A
3353A
3354A
3355A
3356A
3357A
3358A
3359A
3360A
336

IRVINE 1940

WOOD STREET AT FOURTH AVENUE

COMMERCIAL

TRUST

SAVINGS

SAFE DEPOSIT

INVERNESS AV.—Contd
1347 A Heyman Herbert M
1324 A Calhoun Andrew P
1325 A Swan Geo M
1330 A Beyer Walter J
1332 A Shimore Jas L
1336 Vacant
1342 A Miller John O
1345 A Campbell Henrietta T Mrs

Plainfield ends
Murdoch begins
Woodmont begins
1400 A Wittmer Ellen I Mrs
1411 A Lot Clarence E
1412 A Ficus Robt G
1417 A East Chas W
1420 A Nutty Mary L Mrs
1425 A Blumenthal Abr
1428 A McKnight Roy H
1428 A Garland Robt G
1429 A Burns Walter H
1433 A Berkman Milton B
1434 A Sachs Chas H
1437 Vacant
1443 A Levitt Saml
1444 A Rothschild Max
1445 A Miller Herman
1450 A Benswanger Richd
1455 A Rosenfeld Herman H
1456 A Stibish Louis J
1460 A Myers Ernest H Jr

INWOOD — From 8827
Franktown av to property
line, 12th wd
805 A Raine John J
807 Buckholz Mary L nurse
Mater Mary B
Mater Mathew
808 A Rickenbach Geo
809 Vacant
810 A Iron City Oil & Var-
mih Oil
811 A Lucet Rosolino
813 Vacant
814 A Seruast Danl H
815 A Volkhart Geo H
816 A Wert Lydia M Mrs
817 Barone Demetrio carp
818 Coker Frank E
819 A Mulvihill Helen L
821 A Palmer Malvern C
822 Eggert Wm J
823 Eggert Paul
824 A McCall Elmer P
825 A Charles Alice A Mrs
826 A Charles Harry A
826 A Wilson Wm S heating
contr
826 Thompson John F
827 Hall Ernest L
828 A King Ida E
828 A Quigley Thos C
829 A Matthews Wm P
830 Dunagan Wm A
831 Smith Raymond A
832 A Thompson Harry H
833 A Walther Ellen M Mrs
real est
834 Adams Henry O
835 A Enoum Mary Mrs
836 A Zwergel Geo
837 A Leonard Jas P
837 A Eggert Bernard M
838 A Miller Wm B
839 Hartshorn Howard J
839 Ryan Harry P
839 A Ryan Thos E chimney
chr
840 A Watt Herbert C
841 Wagner Gertrude B nurse
Donnelly Margt D nurse
Keenan Jos J
842 A King Ida E
843 Shortman Wm F
Wolfe Percy N
Welsh Jos J
844 A Rickenbach Margt Mrs
845 A Carson Loron piano
tuner
846 A Barclay Jas
847 A Billingham Eliza Mrs
848 A Famous Minnie L Mrs
848 A Lechner Kath Mrs
849 A Wells Howard M
850 A Brinkhoff Chas H
851 A Wise Chas E
851 B A Devle Owen B
852 Jones Arth C
853 A McAuley Robt J
854 A Degan Agnes Mrs
854 A Walters Frank
855 A Ophers Melvin E
856 A Farnan John L
857 A Ophers Alvin J
858 Hamill Mary E
860 Caldwell Mae Mrs
881 A Auer Anna Mrs

McCombs intersects
888 A Smith Hazel O Mrs
888 A Spear Esther Mrs
889 A Howard Raymond S
Parisio Oscar O
887 A Arthur Thos A
880 A Krueger Minnie Mrs
Conway Chas Y

IOLA WAY — From 755
Graphic to property line,
15th wd
(No houses)

IONA — From 1344 Diana to
1319 Ilin, 24th wd
9 A Spitznagel Wm M
10 A Klaus Reinhold T
Mall Raymond W
A Haseman Clyde W
12 Haas Harry C
14 A Schmitt Justina C Mrs
Wolfinger Wm J
16 A Dleni Thos J
20 A Mohr John P
Kenney Vincent E
22 Dollhopf Eliz Mrs
Ives wds ends

IONIC WAY — From property
line to Millbrae way, north
of Elgin, 14th wd
(No houses)

IOTA WAY — Southwest
from Racine way to Clarkton
east to Gap av, 28th
wd, not open

IOWA — From property line
to Alpina, 5th wd
Ewerts dr ends
3000 A Fry Harry C Jr
802 A Hartley Lee L
803 A Hoechst Carl B
304 A Fleming Jas C
3100 A Logar L Howard
Brown W Redfern
3101 Farley Howard E
A Ward Isaac A
3102 A Witt J Crestley
3106 A Lockhart John J
A Shields Milburg A
3108 A Phillip N Howard
3110 A Weaver John F
3114 A Tufts Jos P
A Burnett Mary C Mrs
A Riner Dora M
3118 A Dean Wm L
3120 A Mason Mary W
3122 A McCormick Zoa Mrs
Anaholm ends
3200 A Bower Homer C
3202 A Anderson John A
A Herron Harry J
3204 A Spencer Ralph E Rev
3205 Sipe Wm W
Allingham Robt
3206-08 Schenley Hts Meth
Church (title ent)
A Harris John R
3209 A Crooks Tillie Mrs
3210 A Malons Mina M Mrs
Bryn Mawr rd intersects
3300 A Croyle Jos T
Smith Roy W H
3301 Bryn Mawr Apts
bmt A Ansell Chas A
Apartments:
A Gushenhainer Kath E
A Hutchinsion Bennett W
Rev
3A Daubert Bernard F
3A Weston Robt B
5 Vacant
6 A Rigdon Carey B
Street continues
3302 A Haighing Mary J Mrs
A Kissar Robt
A Zelgler Edwin E
3303 A Fitzgerald Harry B
A Scott Jennie M
Cherner Ralph
3304 A Palenik Ford C
3305 Ferguson Sadie Mrs
3306 A Fouse Florence C
3307 A Henke Theo C
3309 Strange Michl
3311 A Kuntz Sylvester M
3320 A Gordon Abr E
3324 A Luck Dave
Clarissa ends
8400 A Brown Sydney T Mrs
A Wilson Boni L H
8405 Saylor Leo
8406 A Davis Wm H
8408 A Robinson Henry E
8410 A Fricke Howard H
8412 A Weston Andrew H
John Elias J
8413 A Snacks Saml
A Wise Jos
8414 Vacant
8415 A Smith Wendell
Arnold Raymond E
8416 A Fricke Anna M
8420 A Mackay Marion K
8421 A Fuss Jacob A
8426 A Duell Albert T
Moravia Fate
Adelaide ends
Rampart ends
3501 A Woods Robt A
3502 A Wagner Wm
3515 A Marshall Thos Jr

IRA WAY — From Shady av
to property line, 14th wd
(No houses)

IRELAND WAY — From
2628 California av to
Plough, 27th wd
(No houses)

IRENE WAY — From 5413
Kentucky av to 5412 Howe,
7th wd
(No houses)

IRIS WAY — From 138
Trent to 649 Kirkpatrick,
5th wd
(No houses)

IRMA — South from Faber to
18th way, 1 east of Ever-
green, 12th wd
3448 A Kichenstein Fredk K
Fischer Carl J

IRON WAY — From 700 2d
av to Gresham, 1st wd
(No houses)

IRONDALE (Formerly Stan-
ley av) — South from 500
Kearns to city line, 28th wd
(No houses)

IRONSIDES WAY (Formerly
Pollard way) — From Nava-
jo to Ramona, 20th wd, not
open

IRONTON (Formerly Clifton)
— From 17 S 18th to S
21st, 17th wd
1805-17 A Keystones Lmbr Co
S 18th intersects
S 19th intersects
S 21st intersects

IROQUOIS DR (M L) —
From 152 Seminole dr
south to Gilkerson rd
9 A Hunsaker Walker
1 A Massey K W
1 A Gill Ross M
25 A Anderson Arth W
29 A Morgan Donald J
5 A Harardon Arth J
8 A Stewart Clarence J
102 Vacant
104 A Sampson Henry O

IROQUOIS WAY — From
220 Meyron av to Atwood,
4th wd
(No houses)

IRVINE — From 112 Green-
field av to property line,
15th wd
9 A Canabak Michl
95 A Mayor John S Jr
97 A Aranyas Wm
98 A Aranyas Edith Mrs
97 A Borsch Andrew
Rehak Rudolph
98 A Black John J
Kovalovsky Justina Mrs
Malvey Andrew
Steps to Sylvan av
4201 Marion Confectionery
Store
Oleskev Steph
Ollney Richd
Olney John
4325 Pribila Frank
Buncheck Francis
4331 A Mapleton Margt Mrs
4331 A Pihla Michl C
Blaha Steph
4307 A Piaraki Leon
4311 A Robinson Saml
Serp Lawrence W
Edwards Jas N
4410 Moore Green
Hall Jos
Robinson Roy
Morris Bloomer
Williams Harry
Williams Chas
Mobile intersects
4501 A Hetti Jos
Irvine Service Station
filling sta
4520 A Di Pietro's Beer Garden
A Di Pietro Jos
4557 A Glatch Service Sta
A Zelashy Garage
4601 A Noble Motor Co autos
4607 A Maund J Clarence
filling sta
4619 A Romick Geo H
4621 A Kobernik Geo A
4625 A Merenick John W
Paltromena Henry

IRVONA WAY — West from
Arnold to Clairton south of
Ford, 28th wd

IRWIN AV — From 800 Cali-
fornia av to 800 Marshall
av, 25th and 26th wards
(from Martindale to Colum-
bus av is now Brighton rd)
California av begins
O'Horn ends
1800 A Columbus Public Sch
1801 A Columbia Marinet gros
Truman begins

1802 A Rieder Caroline A Mrs
Moore Wm
1805 Charlie Wm H
1807 Stapleton Jas H
Bardie W Wallace
1809 O'Hanlon Jas K
1811 Hawkins H Roy
1813 A Avandino Peter
Steinberg Louis
1815 A Borgo John
1817 Hague Chas
1819 Richardson Jas
1829 A Reilly John J
1830 Nickels Jos
Steps to Rolla
1900 Mullen Fred J
1901 Arigo Chas J
Avites Geo J
Robinson Edw
Quillan Denard
1903 Harbaugh Kenneth E
1904 A Weismiller Michl A Jr
DeAngelo Saml
1905 Cashman Mervin E
1906 Hospodger Geo
1907 Merry John L
1916 Farmer Fredk
1917 Macon Corinne Mrs
1918 Kemper Ella E Mrs
1919 Nelson Emanuel
1921 A Smith Taylor
1922 A Eldridge Alex exp
Thomas Wm
Grimm Wm
1923 Jones Willie Mrs
1929 Jackson Ellis
A Robinson Odell
1931 A Gray Chas J
1933 A Alston Sidney
1935 A Wilkerson Richd D
Gpron Chas W
1937 A Moore John W
1939 A Woods Guy W
1947 A Richards Wesley
1949 A Brown Geo R
Hartbridge intersects
2000 A Vacant
McKeevor av intersects
Clifton Park begins
2207-09 A Clifton Park Mkt
gros and meats
A Lyons John A
Burruss W ends
Russell ends
Chester av ends
2300 A Johnson Taylor
Harlan av intersects
Steps to Strauss
Steps to Charles N
A Snyder intersects
2534 A Ploesch Danl H
2536 A Roderick Raymond H
2538 A Johnson Mary C Mrs
2540 A Munari Rodolfo
McKeevor begins
2610 Anderson Richd E
2618 A Lupinacci Vincent P
2620 A Yarus Anthony G
2622 A Benkart Paul J
2704 Thomas Jerome
A Benkart John

ISABELLA — From 100 Fed-
eral to 101 Anderson, 22d
wd
1-5 Harley Davidson Exch
(title ent)
Range way intersects
18 Rontz Lillian Mrs
furn rms
19-51 A Hoffman Ray F
auto parking
20 Weber Rose Mrs furn
rms
22 Johns Kath G Mrs
McDowall Edw
34-40 Vacant
42 Weber Rose Mrs furn
rms
Vulcan way begins
100-06 A Goolvayer Glove
Rubber Footwear
Sandsusky intersects
Arbuckle way begins
220 Hobel Arth M furn rms
222 A Prenz Louis furn rms
224 Anderson Chas B furn
rms
228 A Pugh Windo-Craft
Service
231 A Baltimore & Ohio RR
Warehouse Bldg
1st fl A Redman B J lino salt
A Redler W J Warehouse
A Dickinson Albert C
whol seeds
2d fl A Baltor Paper Co
2d fl Vacant
4th fl A Jones-Manville Sales
Corp (whse)
5th fl A Brubaker Paper Co
6th fl A Bonded Lino Gum & Rug
Co (whse)
7th fl A Hamburg Bros (whse)
O'Horn ends

ISHAM WAY — From Crouse
way to Queensboro av, 19th
wd, not open

ISHAR WAY — From 112
Erin to Kirsch way, 5th wd
Trent intersects
Wooster intersects
Elmore intersects
Furry intersects
Kirkpatrick intersects
Belinda intersects
Lawson intersects
2925 Farber Blanche Mrs
2927 Regan Estie Mrs
2928 Burnett Frank
2929 Price Wm
2931 Pollard Ozella Mrs
2933 Cooper Wm

ISIS WAY — From 4 Jonaire
to Yarrow way, 4th wd
(No houses)

ISLAND AV — From Brighton
rd to Ohio river, 21st and
27th wds
1100-12 Oliver David B High
Sch (title ent)
1105 A Blinn Ida Mrs
Kim Gregor A
Bikler Gustav E pnt-
r
1107 A Crank Omar T
Glyce U
1109 Ort Grace U Mrs
Dinning Wm
1111 Mullen Wm F
Paul Elmer N
1113 Harry Will Apts
Kaiser Bert B
A Woodman Harry B
Shaynaw Nicholas P
Hayden Wm H
Spiegel Edw
A Hunter Gilbert G
Wittmer John H
Nolan Wm J
Sohn Nettle Mrs
Sonten Michl W
A Jordan Peter
Winifred ends
1201 A Hornbaker Phillip gro
A Gross Arth
A Reischer Lawrence H
1119 Buehler Jacob
1121 A McNamee Chas C
1123 Pries Geo
A Bach Howard R
1125 Hanonkamp John H
1127 A Johnston Thos
1131 Chesny Jas
1201 A Gerasovitch Vasil O
Mullen Wm F
1203 Giese Geo W
1204 Corbett John W
1205 A Croker Richd H
1207 Williams Harry W J
1209 Newson Richd M
1211 Rieckley Dorothy Mrs
1213 A Newson Martina L Mrs
Stewart Thos L
1217 A Genaas Edwin H
1223 Hankey Boss H
1224 A Johnson Thos
A Whiteoak Hazel
1225 Hetch Geo W
1227 A Redlman Troy
1229 A John Bilz Mrs
1231 A McElroy Jas J
1233 A McManus Harry
Hastings John O
1235 Kieber John A
1237 Kieber John A
1245 A Small William M
Hyona way ends
1801 A Mannka Ernest G
1803 A Unkol Nicholas G
1827 A Conrad Jamel
Moran Edw A
A Conrad Wm H
1828 Marshall John A
Gondak Jos A
Newry ends
Hopper ends
Atmore intersects
Marshall av ends
13 A Jekowicz Bros drugs
A Kober Edw L
11 A Ondak Maricet Gros
Huleman Frank H
Colorado way begins
California av intersects
PRR crosses (underneath)
1520 Backl Fredk J barber
1522 A Alenardi Phillip clo
chr
Glorando ends
Beaver av ends
1000-02 A Kopkin Andrew
1601-37 1/2 Bys Co Man-
chester Car Burns
1604 Wilhelm Minnie Mrs
Gastor Jos
1006 O'Hara Anna
Symmetry Cath Mrs
1608 Mellicham John
1610 McElldowney Anna Mrs
1612 Kandwich Andrew
1613 A Jones Bros Trucking Co
1614 A Jones Bros Trucking Co
Roller begins
1628 A Naglo John J
1628 Tonckl Steph J
Tonckl John M
1630 Novosol Marko
1632 A McNamee Chas M
1634 A Konicl Brent L
1636 Wenkand Annit M Mrs

Ward & Meltz
Custom & Ready-to-Wear Clothing
521 WOOD ST. ATLANTIC 4971
Near Oliver Ave.

WARD & MELTZ
LATOR
ALATE
ND
GAGE
INS
36
iberty
ve.
nt, Pa.

D M O'HANLON 2050 JENKINS ARCADE

MONONGAHELA 1940

DISTRIBUTORS OF PACKARD MOTOR CARS

4709 BAUM BLVD.

MAYFLOWER 5400



IDEALS REALTY OAKLAND

3707 FIFTH AVE. TEL. MA. 2200-2201

SELLING RENTING MORTGAGING INSURANCE SQUIRREL HILL

OAKLAND BELFIELD

W. REED BYROM Contractor

Home Modernizing

General Repairs

Painting Interior and Exterior

Papering

1203 Gibbon

TEL. Atlantic 16

MONASTERY—Cont'd
 170 Yoelker John C
 172A Yochum Ida T Mrs
 Hauber Jos
 Yochum Alfr
 173 Roellinger Geo M
 174 Kramer Paul
 Frapp John G
 180 O'Connor John
 182A Knorr Anthony J
 news dir
 178 Solare Mary E Mrs
 O'Hior Jos
 179 Troetschel Albert A
 180A Miller Anna Mrs
 Craig Ralph
 182A Kraus Frances Mrs
 ST Paul ends
 St Martin ends
 Monastery pl begins
 122A Dumann Wm
 202 Carlisle Wm J
 210 Tech Eliz M Mrs
 Frokno Mich L
 216 McNally Lillian Mrs

MONASTERY PLACE —
 From 189 (180) Monastery
 to S 18th, 17th wd
 (Incorrectly numbered)
 1503 Schleicher Caroline
 152 Heibolz Sylvester
 A Garmen John W
 153A Binder Onas
 McLaughlin Jas W
 154 Vacant
 155A Schonbak Elitz Mrs
 confs
 157 A & P Food Stores gros
 Campagna Elsie Mrs
 Spano Dominic
 158A Snyder Mich
 Braun Jos P
 160A Miller Harry P
 barbe
 Gurtner Florenz A
 Matthews Peter
 Sommer Magdaline Mrs

MONETA WAY — From 910
 Sulston to 913 Spring Gar-
 den av, 23d wd
 909 Geib Fred
 O'Connell Wm
 911 Miller Jas W
 Barnhart Mich
 912 Smith Sophie Mrs
 913 Bauer Frank
 915 Jappert John J
 Poski Chester P
 910 Lohr Lonn M Mrs
 Zupke Nicholas
 921 Mingler Daisy Mrs
 923 Opley Kazimierz
 Karpek Looney
 Lyons Stanley
 920 Long Albert B
 Phanor Geo F
 928 Hoshick Peter
 Hayson Jos
 Zona way ends

MONFORT — From 901 Ger-
 ritt to property line, 12th wd
 (No houses)
MONHAGEN — From Ketchum
 to Eckert, 2 west of Prable
 av, 27th wd
 1 Vacant
 2 Tausny Elmer
 3 Vacant
 4 Flowers Luther
 5 Dells Geo
 6 DeAngelis Fred
 7 Naczynski John
 8 Bender Florence Mrs
 9 Weaver Frank C
 10 Wright Matthew J
 11 Smith Geo F
 12 Wingassan Walter J
 13 Hummel Fred
 14 Roge Jennie L Mrs
 14 Zlotkowski Philip
 15 Bae Buz W

MONITOR — From 3596
 Beechwood blvd to 2719
 Beechwood blvd again, 14th
 and 15th wds
 Saline intersects
 6113A Smecht Plus L
 6115A Vogon Ilyseas G
 6120A Dignan Peter S
 620A Munnich Vincent
 cont'd
 rear Kelly Austin A
 6203A Cohnhous Robt J
 rear Shaw Leslie O
 6206A Robinson Lawrence A
 cont'd
 6208A Ottow Howard I
 6209A Schellhauf Cecil C
 6210A Oeger Frank
 6212A Olliffe Geo
 6214A Gallagher Margt B Mrs
 cont'd
 Ludwik begins
 6215A Elmer Louis
 A Seltzer Sol
 6217A Siff Abr J
 6219A Solomon Berghardt
 6221A Roschberg Nathan
 6223A Sencell Frank

6224A Trocano Saml J
 landscaps gdm
 6225A Sachhoff Jos L
 6227A Wimmer Emanuel H
 Vacant
 6229 1/2 Latterman Harry W
 6230A Logue Patk J
 6231A Wimmer Philip H
 6231 1/2 A Tobin Jack J
 6232A Noss Fulton C
 6233A Chudler Lawrence L
 6235A Wynn Melvin E
 6236 Carr Jos R
 A Conway Anne Mrs
 6237A Maus Carl
 6240A Feidstein Abr M
 6242A Dorsey Dennis J
 6244A Austin Harry C
 Shady av intersects

6308A Sweezy Jos J
 6309A Sigal Wm
 AKatz Saul
 Greene Henry
 6310A Ortman Anna E Mrs
 cont'd
 6312A Peetz Max
 6314A Barr John G
 6315A Scott Walter J
 ASchwartz Chas
 6316A Coggeshall Jennie L
 6317A Alderman Mildred Mrs
 6319A Hoffman Louis
 AGoldstein Max
 6320A Gresham L E Mrs
 6325A Kohn Wm
 A Price Wm N
 6326A Seigel Anna Mrs
 6327 A Seigel Jos
 A Seivaltz Robt L
 6330A Michaelson Tillie Mrs
 6331A Sherman Albert
 6334A Hunziker John S
 A Thomas Wm M
 6337 Thompson Alance R
 A Heil Wm
 6339A McCallum Anna C Mrs
 6340A Reilly Mary L Mrs
 A Swartz Oliver W
 6341A Corey Howard S
 6342A Wolf Thos B
 6343A Rohlend Harman M
 6345A Campbell Valereon C
 6346A Steinh Paul
 6347A Dabney F A Mrs
 6348A Goida Dora Mrs
 A Caplan Jacob H
 6351A Friedman Irwin H
 6352A Bloom Morris H
 6353A Delan Chas A
 6355A Moritz Louis
 6356A Ehrlich Saml Z
 6357A Goldman Selig
 6357A A Solomon M Nordant
 6359A Davis Philip
 6360A Nathan Frank
 6361A Abraham Max
 6362A Herskowitz Louis M
 6364A Harris Wm J
 6365A Murphy Steph W
 6366A Hattersley Margt
 nurse
 6367A Burger Elmer B
 6368A Kilroy Bernard F
 6369 Vacant
 6371 Vacant
 6372A Radins David
 6373A Stephens Edw F
 cont'd
 ATottelbaum Jack
 AMeyerstein Nat
 ASchmeler Hen

6381A Freedman Ross S
 6382A Piller Abr
 6385A Walsh Peter P
 Ikon way intersects
 6386A Bambis Edw M
 6390 Straub Carrio B
 6394A Lloyd Alf
 Beechwood blvd intersects
 6414A Baumgarten Frank A
 6415A Jacobson Saml E
 6416A Fischer Saml H
 6417A Brostoff Myer
 6420A Foster John
 6422A Harris Geneva K Mrs
 6426A Lellzell Frank O
 6427A Kullen Harry
 6430A Hopkins Clarence S
 6433 Vacant
 6434A Anderson David P
 6437A Pellegrini Casimir J
 6438A Frank Stanton H
 6440A Dunory John B
 6441A Fogerty Lydia Mrs
 A Hutl Karl W
 6443A Wagner Myron H
 6444A Waldschutz Franz J
 6448A Callahan Wm D
 A Shore Max
 6449A Smith Saml
 6451A Taussin Myer
 6452A Kinnman Morris
 6453 Vacant
 6456A Hillerman Saul
 A Linn Wm P
 6457A Wagner Saml G
 6458A Swan E Arch
 6464A Durr Harry L
 6469A Cohen Julius
 A Hillk Philip
 6470A Berman Chas S
 A Winter
 A Clarke Leon
 A Guttmacher Benj
 A Durr Harold E
 6471A Price A Oscar
 6472A DeMiller Wm S

6472 1/2 ASnyder Geo B
 6474A Fine Harry S
 6476A Triche Andrew
 6480A Wright Edw W Jr
 6482A Sherman Albert T
 6484A Klein Aaron
 6486A Tegan Geo F
 6490A Baudino Jos E
 6492A Planasiv John M
 6494A Dennis J Don
 6496A Meyer Ed J
 6498A Alpka Barney
 ANorheimer Clyde L

MONROE — From Danubo to
 3400 Ridgway, 5th wd
 Danubo ends
 Hancock intersects
 3351 Ross Cath
 3353 Romo Nicotano
 3355 Hausl Michl
 3357 Collette Gayton
 rear Mareno Jos

3389 Colletto Vincent
 Colletto Albert V
 3391A Farine Alf
 3406 Washington Vandy coal
 3408 Wright Rose Mrs
 3410 Council Thos
 3420A Brolewski Nichola
 3416A Donofrio Brad
 3418 Plouy Emil A
 3420A Kraber Chris F
 3422 Slonak Frank
 3424 Washet John J
 3426A Flaherty Jas D
 3428 Kieck Frank
 3432A Berman Chester
 3434 Hodzinski Frank
 3436A Heisler Walter A
 3438 Czakowski Marlon
 3440A Szesnost Mathaw
 3442A Jaworski Josephine
 Mrs
 Puszkowski Jos
 Szarmach Klrwyn J
 3444 Barr Frank
 3446A Schimpf John C
 3452 Smykowski Frnk G

MONMOUTH — From 6433
 Forward av to Nicholson,
 14th wd, not open

MONONGAHELA — From
 15th av to 165
 Marsden, 15th wd
 4400 Trimble Mildred
 King Douglas
 4402 O'Bryan Wm H
 Lewis Henry
 4406A Taylor John W
 4411 Joseph Howard
 4412 Hollingsworth Jos
 4415 Vernon Sarah A Mrs
 4416 Vacant
 Mobile intersects
 4501 Montgomery Harry R
 4503 Hart Leo L
 4505 Ackendill Edw
 4509A Weaver Chas D
 4510A Pleunik Jos
 4520 Hunter Converse
 4522A Simpson S
 4523A Acker Frank R
 4524 Saunders Jehu B
 4526A Williams Messes L
 4529 Harris Jas D
 4531 Craig Henry C
 4533A Pruch Henry M
 4535 Nelson Edw
 4536A Steverson Alex D
 Cato Clifford W
 Brown Herbert
 4537 Price Wm
 4538 Chas Berry I
 4538 1/2 Zellars Bill M
 Tullymet intersects
 4601 Pleunik Adolph
 4603A Bell Jay C
 4604A Benkowsky Frank
 Tokos Ernest R
 4605 Knab Wm B
 4607 Lynch Jas A
 4609A Murray Jos
 4610 Regan Timothy J
 4611 Fischer Louis M
 4612 Hudson Walter E
 4613 Laird Paul
 4614 Miller Frank
 4701 Miller Frank
 4703A Stator Jos I
 4705A Phillips Saml W
 4707 Harris Bertha
 4709 Bance Bertha Mrs
 Minden intersects

4711 Brody Chas A
 4712A Sullivan Patk J
 4713 May Wm R
 4714A McNeill Wm Jr
 4715A Bird Geo H
 4716A Steuch Walter
 A Keteo Esther Mrs
 4717A Chorbia Michl
 4718A Shurtz Carl
 4721 Palkovici Jos
 4723 Wawciet Peter
 4727A Koderus Proik
 4748 Cerneric Library
 (Hazelwood Br)
 4741A Toth Andrew
 4743 Opalko Andrew
 4747A Baglen John G
 A Gaten Jos E
 4748A Hlaza John R
 4749 Bowles Frank
 4751 Patterson Saml
 4753 Moran Martin T
 ASchwartz Jos
 4755 Lynch Jas
 4757 Mrazk Ambrose C
 4759 Kieppick John W
 4761 Wehrk John W
 Hazelwood av intersects
 Redstone way ends
 4810A Huppke Gertrude Mrs
 4812A Strouch Norman
 4814A Wolf Wm J
 4815A Myers Blanche A Mrs
 cont'd
 Snyder John
 4816A Downey Wm
 4817A Hollenstead Rosa
 4819A Wilson Elmer A
 4820A Murphy John H
 4821A Murray Edw E
 A Thornton Harry G
 4822A Fisher Edw C
 4823A Walker Geo A
 4824A Toole Peter K
 Henry Martin A

4810A Huppke Gertrude Mrs
 4812A Strouch Norman
 4814A Wolf Wm J
 4815A Myers Blanche A Mrs
 cont'd
 Snyder John
 4816A Downey Wm
 4817A Hollenstead Rosa
 4819A Wilson Elmer A
 4820A Murphy John H
 4821A Murray Edw E
 A Thornton Harry G
 4822A Fisher Edw C
 4823A Walker Geo A
 4824A Toole Peter K
 Henry Martin A

MONTECLAIR — From Mc-
 Caslin to 1118 Greenfield
 av, 15th wd
 (Incorrectly numbered)
 Granite begins
 611A Beaver Carl J
 613A Crinko Jas T
 624 Butera Ralph M
 615A All Dominick N
 title
 cont'd
 620 Cavalier Louis
 Fenny Chas H
 618A Bilio Jos
 616 Gasolin Jos
 Casella Michl pnt
 610 1/2 Vacant store
 621 Campbell Michl
 614A Driscoll David M
 Driscoll David M Jr
 625 Roth Arnold
 627A Pishman Morris
 Marasco Angelo
 629A DeFlore Louis R pnt
 631 Scalet Carmela Mrs
 Martino Anthony R
 633A DeGore Eliz Mrs
 635A Torasco Jos
 640A Scullin Estina Mrs
 Scullin Louis A
 641A Evans Edw T
 642A Marrone Alphonse
 64 Levine David M
 646 Porter Gladys Mrs
 647 Peters Philip
 648 Miller Raymond
 649 Paul Frank pnt
 661A Lentz Marcella Mrs
 Vixman Saml
 652A Kelly Cornelius J
 653A Fowler Claude L
 654 Vacant
 655 Dowdy Ray G
 658A Herold Edw F
 Herold Edw S Mrs
 659A Walker Leo L
 Means Chas M
 Hardy John
 On way begins
 663A Doyle Thos J
 Doyle Vincent J
 664A Rossi Pasquale J
 665 Balus John E
 669 Vacant
 674A McWilliams Grace Mrs
 cont'd
 669A Chertoff Isaac G
 Owens Raymond P
 Keasra Edmund
 Keasra Steven G

MONTECLAIR — Cont'd
 670A Simon Abr
 Frank intersects
 700A DePinto Diana Mrs
 704 DePinto Carl B
 AO'Parnica John
 705A Horowitz Nathan
 Bloomfield Saml
 706A Norbut Michl
 707A Surloff Alex
 708A Montgomery Paul
 709A Susman Nathan
 711 Vacant
 713A Kalik Benj
 714A Murray Chas F
 McCoy Ralph
 715A Brenner Irving C
 A Heiff Harry
 717A Corbett Michl J
 A Corbett Jas W
 720 McWilliams Elmer
 Duffy Ellen
 Arent Thos A
 721A Glasser Jack
 722A Barr Grace Mrs
 723A Cohen Saml carp
 724 Cohen Rose Mrs
 Lobono Frank pnt
 Berger Benj
 A Leslie Rich
 725A Morvix Herman E
 A Davidson David J
 rear Vacant
 726 A Ramoser Peter F
 A Balla Susan Mrs
 Cowan Wm A
 737 Vacant
 739A Downey Frank
 Derenzo Frank
 730A Monge Abr C
 731 Elder E Clyde
 Grater Gertrude Mrs
 733A Dickstein Albert
 734A Maxwell Andrew
 735A Evans Edw T
 737A Dean Regis C
 739A McCabe Chas V
 740A Gallo Genaro
 743 Clark Frank J
 Hutchinson Alex
 Schaefer Edw
 744 Pfeiffer Mary A Mrs
 cont'd
 740 Gorman Eva M
 Hanna Michl J
 747A Resner Jacob H
 749A Baratt Irwin
 753A Gold Albert E
 754A Owens Patk G
 A Belmont Heating Co
 755A Owyne Chas
 Rogers Isabella Mrs
 757A Bruner Rachel K Mrs
 cont'd
 A Frankel Fannie Mrs
 drank
 758A Swans D
 759A Bell Fred
 D'Amico Chas E
 760A Riccio Frances
 A Reiser Robt
 762A Levitt Saml N
 A Albert Benj
 764A Wilcox Herman
 765A Kaine John H
 A Melosky Frank
 767A Near Flora M Mrs
 770A Shoyner Chas P
 773A Owyne Jas J
 774 Vacant
 775A Chambers Harriet L
 Mrs
 776A Wetzel Alf G
 777A Rowort Celia Mrs
 778A Van Hook H
 780A McKinstry A John
 782 White Alex E
 Simmons Cecil M
 A Stumpert Carl
 783 Pomnichella Alex
 A Strube Albert
 785 Sholin John R
 786A Richter Gottlieb
 Gunther Lena Mrs
 A Theodotte way intersects
 789 Lida Ann
 Poad Maude A Mrs
 A Williams Fredk
 McGory Lawrence

MONTAGNA WAY — From
 Mayberry way to Centennial
 way, west of Frank, 5th wd
 601 Bryant Ivy E Mrs
 603 Green Carrie Mrs
 605 Jones Thos
 607 Frank Geo
 609 Johnson Cora Mrs
 611 Vacant
 613 Jackson Mary Mrs
MONTANA — From 4120
 Franklin rd to Bard way,
 26th wd
 14 Biseman Ralph L
 Amos way intersects
 18A Neff Edw L
 19A Noll Frank A
 21A Evans Edw T
 22A Hunt Edw M
 23A Clark Frank J
 Brashner Reservoir
 A Berman intersects
 114A Weber Karl B
 archt
 119A Nutzig Paul B
 121A Sprink Chris
 122A Resner Thos P
 127A Bruggeman Irene Mrs
 131A Pintelnot Edw P
 135 Vollmer Michl
 A Morrison Leroy J
 141 Eytch Leo A
 145A Schilling Otto W
 A Kramer Ernest P
 510A Kimer Frank H
 Froda way ends
 Swans ends
 Pitney begins
 Fairbanks av ends (not open)
 Chase av begins (not open)

MONTECLAIR — From Mc-
 Caslin to 1118 Greenfield
 av, 15th wd
 (Incorrectly numbered)
 Granite begins
 611A Beaver Carl J
 613A Crinko Jas T
 624 Butera Ralph M
 615A All Dominick N
 title
 cont'd
 620 Cavalier Louis
 Fenny Chas H
 618A Bilio Jos
 616 Gasolin Jos
 Casella Michl pnt
 610 1/2 Vacant store
 621 Campbell Michl
 614A Driscoll David M
 Driscoll David M Jr
 625 Roth Arnold
 627A Pishman Morris
 Marasco Angelo
 629A DeFlore Louis R pnt
 631 Scalet Carmela Mrs
 Martino Anthony R
 633A DeGore Eliz Mrs
 635A Torasco Jos
 640A Scullin Estina Mrs
 Scullin Louis A
 641A Evans Edw T
 642A Marrone Alphonse
 64 Levine David M
 646 Porter Gladys Mrs
 647 Peters Philip
 648 Miller Raymond
 649 Paul Frank pnt
 661A Lentz Marcella Mrs
 Vixman Saml
 652A Kelly Cornelius J
 653A Fowler Claude L
 654 Vacant
 655 Dowdy Ray G
 658A Herold Edw F
 Herold Edw S Mrs
 659A Walker Leo L
 Means Chas M
 Hardy John
 On way begins
 663A Doyle Thos J
 Doyle Vincent J
 664A Rossi Pasquale J
 665 Balus John E
 669 Vacant
 674A McWilliams Grace Mrs
 cont'd
 669A Chertoff Isaac G
 Owens Raymond P
 Keasra Edmund
 Keasra Steven G

MONTECLAIR — From Mc-
 Caslin to 1118 Greenfield
 av, 15th wd
 (Incorrectly numbered)
 Granite begins
 611A Beaver Carl J
 613A Crinko Jas T
 624 Butera Ralph M
 615A All Dominick N
 title
 cont'd
 620 Cavalier Louis
 Fenny Chas H
 618A Bilio Jos
 616 Gasolin Jos
 Casella Michl pnt
 610 1/2 Vacant store
 621 Campbell Michl
 614A Driscoll David M
 Driscoll David M Jr
 625 Roth Arnold
 627A Pishman Morris
 Marasco Angelo
 629A DeFlore Louis R pnt
 631 Scalet Carmela Mrs
 Martino Anthony R
 633A DeGore Eliz Mrs
 635A Torasco Jos
 640A Scullin Estina Mrs
 Scullin Louis A
 641A Evans Edw T
 642A Marrone Alphonse
 64 Levine David M
 646 Porter Gladys Mrs
 647 Peters Philip
 648 Miller Raymond
 649 Paul Frank pnt
 661A Lentz Marcella Mrs
 Vixman Saml
 652A Kelly Cornelius J
 653A Fowler Claude L
 654 Vacant
 655 Dowdy Ray G
 658A Herold Edw F
 Herold Edw S Mrs
 659A Walker Leo L
 Means Chas M
 Hardy John
 On way begins
 663A Doyle Thos J
 Doyle Vincent J
 664A Rossi Pasquale J
 665 Balus John E
 669 Vacant
 674A McWilliams Grace Mrs
 cont'd
 669A Chertoff Isaac G
 Owens Raymond P
 Keasra Edmund
 Keasra Steven G

BEKNAF & SON
 CEMETERY MEMORIALS

SYLVAN AVE 1940

340 FOURTH AVE.

PHONE COURT 3702

PITTSBURGH, PA.

ASSETS - - \$63,122,299.59

SWEETBRIAR—Contd
 341 Dennison Jas R
 346 Pavonina Saml
 549ABruzzese Margt E Mrs
 550AFlanerty Jos F
 560 Klebanaki John B
 Meta intersects
 616 Pearson Henry

SWEITZER WAY—From Shafer to Morgan, 5th and 6th wds, not open

SWIFT WAY—From Thornton to Almira way, 20th wd (No houses)

SWINBURNE—From 3268 Dawson to 3901 2d av, 4th wd
 3601 DeLarco Michl F
 Angelides Geo
 ANiccoli Frank
 AHopper John
 Parkview intersects
 Childs ends
 3727AWalters Wm J roofer
 3729 Scheidt John
 Frazier intersects

SWOPE From Ravenna to 6205 Alder, 7th wd
 210City of Pgh Dept of Highways and Sewer
 216AKennedy Jas H
 218 Jackson Roy
 220ALeese John E
 Abbott Matthew
 224 Simeon Norman
 228 Swope Street C rocery
 240 Coxson John T
 242 Drake Lynnard D
 244 DeWine Wm
 244ASmith Wm
 246APitzhenry Miles E
 248 Horan John J

SYCAMORE—From 2 Carson E to Wyola, 18th and 19th wds
 (Incorrectly numbered)
 1 Vacant
 4ACroce Cyril W
 5ACubbison Burtie L
 24Potomf Rolt P
 rear Mason Mary C Mrs
 3ACochran D Paul
 8 Bruns Frank J
 9 Agosti Danl J
 18 Tooner John J
 24 Query Paul R
 Faust Goldie Mrs
 AFrye Bruce
 Vinodiff ends
 43AMulrany Henry H
 43ABarry Jas A
 42 McCluskey Mrs
 45AFrollini Anthony
 128 Petrone Frank
 Rizzo Carmen
 127 Petraglia Felix
 rear White Walter
 129 Rizzo Frank
 130 Vacant
 130ACereso Donato
 133APipilo Carmella Mrs
 135 Prinzo Felix
 137 Petrollo Geo N
 Petrollo Anthony
 139 Negro Nick
 141APetraglia Felix A
 Petraglia Frank
 Bruno Jos
 142 DiFerna Jos A
 143 Scalo Patk B
 144 Scalo Angelo
 146 Sottolano Dominic
 147-49 Italian Club
 Washington Benefit Assn of Ally County

151ALawler Walter J
 Stepp Wilbert
 153 Dorio Carmela
 Kristan John J
 155 Dinom Carmel
 Genella Saml
 156 Arnold Harry
 157ADachillo Dominic
 DiIorio Nicolo
 158 Petraglia Nicholas
 159 Pessano Frank A
 160 Bruno Jos
 161APetraglia Felix
 Carman Frank
 Petronis Angelo
 O'Hara Danl
 162 DiFerna Pasquale
 163 Press Calvin
 164 Birmingham Mary Mrs
 165ASecco Sebastian
 166AValdore Massamiano
 167 Richter Jacob
 171 Gnazzo Pasquale
 Tommasino Nicholas
 Rubano Nicholas
 1 Tommasino Frank J
 3APetrollo Leonard
 5 Italian American Club
 Ronanello Giuseppe
 Campbell E Earl
 7 Fabbio Carmen
 Cherevka John
 8ABrune Frank
 Brune Jos R
 Brune Philomena Mrs
 9 Petrollo Frank A

10 Passano Jos
 Casarelli Angelo
 11 Sontano Wm F
 12AWalter Kath Mrs
 13AStein Henry C
 Shiloh intersects
 103AStephenson Bernard
 105ASoffel Geo H
 107ANiles Lawson A
 109ASilverster Herbert G
 114Lynch Percival H Rev
 115LDoewler Jos F
 119AFichtel Fred A
 120 Mt Washington Baptist Church
 rear Hemlinger Howard B
 121AMuhl A Edw
 AGwyer Chester W
 123 Chenot Jas C
 Goeckler Fredk
 124 Mt Washington Meth Church
 125 Crawford Robt N
 Heshler Clarence K
 ABarr Harry C
 126AMiller W Jewart Rev
 127 Donohoe Jos H
 Varner Kathryn B Mrs
 Shuttles Eug A
 128ACriswell Harry B
 129AClement Herman F
 Street comites Geo H
 Cowan Thos B
 130AGracey Clifford J
 131 Wellington Apts The
 Apartment Roy
 bsmc McNamee Howard P
 (A) Wayne Frank H
 (B) Young Fredk D
 2ABrant John
 3AFraser Douglas R
 4AREynold Chas D
 5ADanner Chas F
 6ASchmitt Susan W
 7 OBrien Madaline M
 AO'Brien Edw A
 8AWilliams Wm S
 9ACW Warren
 10AMcArdie Wm H
 11Angram Cath Mrs
 12APauli Anna M
 13AStreet Hugh
 132ARemiers Jos K
 134ABrickley Michl J
 135ABundy Jas G
 136ADickson S Warren
 141 Vacant

Maple tree intersects
 309AAbricht Wm R
 208ACambridge Hugh
 209ASouth Hills Tailoring
 200 1/2 Smith Charlie C confr
 210 First Nazarene Church
 211AJones Mary E Mrs
 215AWaslosky Carl F
 216ATame Chas S Rev
 217 Vacant
 218 Manfredo Germano G
 219 Schleidt Wm F
 220 Lewelle Omer
 221ASantler Carrie Mrs
 222APuzzini Vincent R
 223 Frank Angelo L
 224AShoney John T
 225 Senzo Angelo D
 225 McClintock Wm L
 227ADuffelt Frank C
 228ABental Al
 229AMetzger Annie M Mrs
 230ABrooks John H
 232AKane Margt M
 230AMilone Carlo B
 231AClark Dug J
 232AKane Thos
 233 Shauwecker Herman F
 Friedrich Henry N
 234 Branagh Thos
 235 Francis L
 235 Vacant
 236AKonitz Chas R
 238AMontano Ralph
 239ADunn Anna B Mrs
 240AGardcheck
 241AAllweis Henry C
 Kearsarge intersects
 300ACraig Jas R gro
 301 Pisarczek Michl shoe rep
 302AGriffin Homer M
 303 Wile David
 ASchal Marlon Mrs
 305 Smith Jas T
 306AScheffhauser Nail
 307Kehler Pauline Mrs
 307APisarceta Robt
 308AFeeley Robt M
 310 Book Raymond C
 Lorey John G
 Laughlin John G
 311ADelaney Frank R
 312AEll John C
 314 Guidotti Anna L Mrs
 315ABurke Lester F
 317ABores Jas C Rev
 318 Pendergrast Francis M
 ABaker Mabel I
 320AStark John R
 DPiper Louis A
 Pinnerell Jos A
 322ABruck Eltz M Mrs
 324 Palmer Walter B
 Horn Frank J
 Bertha intersects
 Ulysses intersects

407AWashbaugh Geo W
 508 Ims Frank
 Labelle intersects
 Meridian intersects
 1215 Criswell Robt E
 Oneida intersects
 1316AGrealish Mary I
 Suzurue Lawrence
 1317 Vourrou Aur A
 Vourrou Josephine J nurse
 McKenna Thos L
 1318 Beatty Bertha Mrs
 1319AViral Rose Mrs
 Virzi Jos C
 1320 Patterson Hannah Mrs
 Ezgers Wm H
 1321 Stolz Edith Mrs
 Cunningham T
 Riley Geo J
 1322ABrady Thos
 1324 Schultz Eltz Mrs
 Swick Albert J
 1326ABecker Wm J
 1328ADeberson Louis
 Plymouth intersects
 1400 Killen Lawrence J
 Barry Paik W
 1401AClemens Marshall S
 Hassett Wm
 1402 Thomas Clarence S
 1403AWall Robt
 Schaefer Marshall E
 AScott Hannah S
 1419 Murray Marzt Mrs
 Sweetbriar intersects
 1509 Vacant

SVGAN WAY—From Kermit to City line, 18th wd (No houses)

SVLPH WAY—North from Requinus to Faber, east of Chelsea av, 26th wd (No houses)

SYLVAN AV—From opp Sylvan av bridge to 201 Hazelwood av, 16th wd
 (Incorrectly numbered)
 9 Lebitzsk
 Sheehan Jos J
 11ADonahue Owen J
 12 Moorey John
 13 Lipchick Marj
 Kuskio Andrew
 19AMichak John G coal 2
 2 Vacant
 23 Matecka John
 Pernock Michl
 4120ASciarettili Venturo
 Sciarettili Fabian truckinx
 4122ASasson Louis
 4126 Porous Louis
 Camarick Michl
 Sciarettili Venturo
 Profagar begins
 4401 DiPietro Armond
 Kerton Michl
 4411AHarbort Clarence
 Weeden Sieph
 4413 Smith Geo
 Brown Allen
 Monaghan begins
 4470 Basilio Danl
 Frishard Jas
 Redman Walter
 4418 Sciarettili Mary Mrs
 Sciarettili Jos J
 Lewis Albert W
 Collins John H
 4488 Gibson McKinley
 4490 Brown Marj
 ABorrelli Sophie Mrs
 4492 Chiles Howard
 4494 Dorsey John B
 4500 Dixon Dogk
 Johnson Sponce
 4500 1/2 AMitchell Cleorthis
 Munden Burl
 4502 Austin Chester B
 4504 Palumbo Concetta Mrs
 Morzavo Alf
 4508AAvery Richd B
 4510 Hobbs Lee R
 4512 Nemeth Alex
 4519 Johnson Geo B
 4521 Iobbi Thos
 Ream Walter
 4529AD'Angelo Splendor
 Mrs C
 4531 Wright Thos P
 4535 Clark Margt A Mrs
 Clark Geo E
 4538AHall Isaac J Rev
 4541 Sapp Sol
 Vrice Wm
 4542 StJohn's Baptist Ch
 4608ASherry Eug
 4610AConnor John H
 4612AHinshaw Thos V
 Wood John D
 4616 Fowler Carl A
 4618 Shaw Milton H
 4628 DiCarlo Albert
 Petrucy Azzrelli
 Glover Danl S
 4630 Stewart John J
 4632ASchneider Ralph E
 4636 Nichols Chas B
 4687 Thomas Patk J
 Martin Andrew P
 4638 Julian Albert

4640 Varza Frank
 4641 White Jas
 ASmith Jay
 4642 Naxy Benj
 4644ALindcoy Thos J
 4645 Geier Geo
 Coutu Wm T
 4646 Wakeling Jos A
 4648 McNair Frank
 AWillmott Walter B
 4638ASakach Edw L
 4654ADiGiosio Albert
 ACampo Lawrence
 4655ABartek Frank J
 Akins Wm Z
 4638 Palumbo Frank
 DiGiosio Paul
 4662 Bartok Wm B
 4664 Schleule Jos
 4666 Passavant Wm A
 4668 Flynn John C
 4670ASchwendy Robt N
 4672AMunhall Walter F
 Berwick intersects
 4700 Tatrai Stepl J
 AMerriman Jas I
 4702 Tatrai Jos J
 ACollier Wm F
 4706 Ackerly John
 Papp Danl
 4708 Miller Henry W
 4710AWillman Martha E Mrs
 4712AStevens Andrew
 4714AEdwards Walter
 4715 Deutch Ignatius
 4717ARedman Lindley C
 4719 Shaffer Walter R
 4721ABeres Stepl
 4722 Joyce Anna M
 4724 Winkler Jos E
 Homler Saml H
 4725AWoods Wm
 476 Vacant
 4727AGelsler Ella G Mrs
 4728ADecker Mary A Mrs
 4730AMyers Anna
 ASchneeford Edmund
 4734APlolik Andrew
 Youngst Edw A
 4736 Benda John
 Balazs Julius G
 4737ADowney Bryan
 4738APierson John H
 4739 Gladstone Jr Hish Sch (side ent)
 4740 Gutter Wm J
 Homovics Jos J
 Coulter Wm A
 4742ADowney John
 4743 First Hungarian Lutheran Church of Pgh (side ent)

SYLVANIA AV—From 523 Bogston av to 600 Beltzhoover av, 18th wd
 4 Koros Michl
 Leslie Margaret J Mrs
 6ALundy Chas
 Curtin Edw E
 7AHomer Anna J Mrs
 8 Papera Paul
 9 Gallagher Francis M
 12 Gurovskij Petronella A Mrs
 14ASewer Anna M Mrs
 15AEaston Julia Mrs
 Hoffman Alex J ent
 17AVierheller Amanda
 mss tdr
 AAcme Stone & Concrete
 AHuffman Jas W
 18AFedon Jos J
 Vello Reno A
 20AOsborne Aaron
 24AKaecher Walter L
 26AWoods Thos R
 28AJones Wilmer F
 31 Italian Club
 32AMiller Henry F jr
 sign ptr
 33 Leibfried Peter F
 35 Buzzard Dora E Mrs
 37AMiller Wm J
 39 Pfister Eltz Mrs
 Bird Patk H
 40 Becker Aug C roofer
 41ASchultz Alex
 42 Harris Mary Mrs
 ALane Wm H
 46 Bianchi Jos
 Pennine Alex
 48 Munshaw Chas A
 Alkin Harry L
 50 Bockstoe John W
 52ASchultz Frank
 56AHyde Cath R Mrs
 58 Clark Otha
 AWright's Pool Room
 Johnson Eltzy
 Tatrai av intersects
 61 Collins Lewis E
 AGuth Carl V
 62ABegley Oliver J
 63 Vacant
 64AWilworth Walter
 65 Jones Virginia R
 rear Saunders Harrison S
 66AHowney Ohio J
 67AWallace Percy O
 68 Ziellinski Adam L
 69AMorris Mary B Mrs
 Moore Benj

SYLVANIA AV—Contd
 70 Wright Jas W
 AGreen Alvin E
 Hall Adrin
 Wallace Sarah J Mrs
 71 Anjerson Alice Mrs
 72ADillworth Arth L
 73AAscer Wm S
 74AJones John G
 75 Mason John T
 76 Archie Hope
 Cox John E
 77 Reed Granville E
 78ATimlin Frank A
 79AMoore Chester A
 80 Walker Jas J
 81AKendic Chas J
 82 Steizerwald Wm A
 83AMorris Frank J
 AWilson Howard L
 84AKing McKinley C ubrs
 85ASmith Robt T
 86AJennens Walter C
 87 Thompson Edw L
 AJones Isabell A Mrs
 88AGazard Malinda Mrs
 Hobson Ulysses J
 91 Moore Douglas
 ACooper Edna Mrs
 922ADaniel Frank M gro
 Stewart Edw L
 Clark Sylvester E
 Baskay Harloffe J Mrs
 Montooth intersects
 100 StPaul's A M E Ch
 104AJones Hendry
 Burkett Beni J dental laboratory
 107 Miller Edw E
 McAvally Michl
 108AMiller Edw J
 110AHolmes Lester J
 112ABaker Edw H
 Gill Marzt Mrs
 Cole Claude C
 114AGreenwood Anna Mrs
 120ASchneeford Pharmacy
 Rosen Rebecca Mrs
 Delmont av intersects
 200 Biacarelli Emilio M
 Jacob Albert B
 202ALay Fredk W
 204ATrussel Jas B
 206AWinston John T
 Nixon Lemuel C
 208 Bauer Henry W
 212 AGratzky Franz J
 213AKrueger Frank
 218ABragg Wm H
 214ADavis Chas W
 216ADorcas Louis B jr
 217 Link John J
 218 Weber Geo W
 219 Mason Marj L Mrs
 AMason Anna L drsmkr
 Anderson Jas H
 222ABuzzardo Chas E paper-
 mss
 Simmons Daisy G Mrs
 O'Keefe Bernard
 223 Monroe Wm J
 224 Wolny Walter W
 225AWolny Walter W jr
 226AMonroe Clarence W
 226ADenkis Wm A
 228 Woiny Sylvester W
 Keop Arnold
 AClemens Abr W
 Clark Harry R
 231AHorton Laura Mrs
 Saunders Albert S
 232 Lacy Milton J
 233 Ferguson Louis
 234 Le Bertha B Mrs
 Hill Jos
 235 Robinson Besse G Mrs
 Martin Edna E Mrs
 236 Hunt Beulah L Mrs
 Baines Finley G Mrs
 Ferman Laura B Mrs
 rear Mason Oliver
 Lucas Wm H
 237AWilliamson J Harvey
 239 Moore Bertie E Mrs
 Moore David E
 Haberman av intersects
 300AGeorge Murrel
 302ABrooks Gertrude L Mrs
 304AMoore av Ross W
 306 Jones Euz H
 AWashington Wm J
 312 Graul Wilbert P
 Jones Wm H I
 314 Walentarski John F
 316ANelson Patterson
 Briggs Chas P
 320ABush Clark W
 ABumen Jos E
 322 Wash Madeline Mrs
 324 Weslager Walter A
 325AKelley David V
 328AJames Gordon H
 328 McBride Chas F
 Baker Jas D
 330AMcMahon Geo
 332ASchroeder Geo
 334AHeinzel Karl W
 336ABoyer Eltz K Mrs
 337AJordan Cornelius M
 339AFordham Walter W Rev
 340 Schreck Jacob M jr
 343 Walter Chas C
 Palaski Harry F
 345AGelzer Fred G
 Wilkonn Andrew J
 Estalis av intersects

GENERAL INSURANCE

LEO A SAWYERS

SURETY BONDS

CHANGE WAY 1936

1535 THOMAS STREET

ROXBORO, MASS IN THURON

CHALFONT—Contd
 303A Haas Edgar S
 304 Lewis Taylor S
 305 Kingsland Ellsworth G
 306A Feennessy Aloisius J
 307A Bagel John W
 310 Curry David F
 311 Arel Susan Mrs
 Ruber Frank J
 314A Glasser Clarence W
 315 Ray Wm J
 320 Johnson Josephine Mrs
 321 Wyzcki Ignatius G
 323A Cunningham Chas J
 O'Donnell Geo W
 Phillips Saml E
 Cunningham Frank G
 carpet layer
 324A McCully Cora Mrs
 327 Smith Albert E
 328 Meyers Francis B
 329 Egler Wm G
 Egler Fred
 330A Mashea Vincent J
 mas
 333A Rowland Mabel B Mrs
 Sauerland Albert A
 Williams David C
 Williams David C
 335A Grogan Thos S
 337 Slattery Jas F
 Pioneer Roof F
 340 Neuman Iras H
 341 McKis Walter J
 343 Hodson Art J
 344 O'Dermatt Albert C
 345A Forsythe Wm R
 347A Kund Elmer W
 E. Estelley intersects
 400 Mawhinney Robt G
 401A McKis Louis Mrs
 402A Neoob Cath Mrs
 403A Moore John C
 Anthony Howard O
 404 Vacant
 405 Heiligenstein Mary Mrs
 406 Kelly Agnes
 407 Quinn Edna D Mrs
 Miller Sarah Mrs
 411 Gedeon John G
 412A Arthur Wm J
 413A O'Brien Jas A
 414 Davis Anna
 415A McEneaney David W
 416A Terry Wm O
 417 Klein Louise Mrs
 420 Theatsman Cora
 423 Benlacqua Saml A
 Kane John L
 Bonsea Geo
 424 Walker Necht B Mrs
 425 Nussbaumer John meats
 426 Hartner Marie Mrs
 Kram Jos T
 427A Nussbaumer John
 428A Overfield Kathryn C
 Young Andrew J
 429A Daria Wm M
 430 Pyma John W
 431 Thomas John
 Panagan Christopher A
 432 Eulichin David A
 433A Brenner Ella
 Wolff Wm
 435A Marten Christian K
 436 Bredt Geo F
 437A Wolbradt Eliz Mrs
 dry goods
 438 Meyer Herman C
 Schaffer Albert A
 Kohl Robt
 Vacant
 Curtin av intersects
 502A Guenther Harry F
 504A Leive Louis
 506A Rodopoulos Eliz Mrs
 510A Herbert John T
 512 Clarke Wm J
 Clarke Wm J
 Bernd intersects
 516A Yinger Margt Mrs
 517 Harrison Anna J Mrs
 518 Dusch Harry J
 519 Staley Thos J
 reg McDonald Thos F
 520A Donnelly Mary E
 521A Bullman Chas
 522A O'Brien Harry W
 524 Ries Elmer A
 525 Mathols Fredk
 A. Posa Frank Y

CHALLENGE WAY—From
 7412 Mt Vernon to 7411
 Hermitage, 15th wd
 No houses

CHALROOK WAY (formerly
 Centre way) From
 Rochelle to Charles, 30th
 wd
 No houses

CHAMBERS WAY—From
 Christmas way to property
 line, 15th wd

CHANCE WAY—From
 Sydon to property line,
 15th wd
 4509 Sidon Andrew O
 Sidon Michael radio rear
 Moly intersects
 4532 Williams Geo
 4533 Kalvi Jos
 4534 Furron Clarence
 4536 Nunnally Robt
 4537 Joyce Andrew C
 4538 Joyce Carrie Mrs
 4545 Bagoy
 Tullymet intersects
 4627 Nicholas Chas B
 4628 Kalas Andrew K
 4629 Mason Geo
 4630 Joseph Anson
 4631 Riefer Wm O
 4632 Roach John
 4633 D'Amico Edw
 4634 Rakoczky Andrew

4635 Dungan Roscoe
 Dungan John
 4636 Saunders Clinton J
 4637 Buck Ritz Mrs
 4638A O'Hara Cath B Mrs
 4639 Cermak John
 4640A Pickell Saml C
 4641 Homestead Ralph
 4642 Sullivan Edw
 4643 Campbell Hugh
 4644 Breen Helen Mrs
 4645 Scanlon Jas
 4646A Thomas Elmer E
 4647 Krupp Edw E Mrs
 4648 Hutchinson Riehd J
 4649 Butler Thos J
 4650 Salmon John J
 4651 Butler Jas
 4652 Schanz Herbert E
 4653 Basille Jos A
 4655 Lee Kath M Mrs
 Lynch Jas M

CHANCERY LA—From 121
 Water to 124 Fourth av, 1st
 10 Wiley Bros & Co (side
 ent)
 First av intersects
 114 Landau Bros Contracting
 Co (side ent)
 118 Briggs Machinery Co
 (side ent)

CHANNEL (New Hmstd)—
 From Marina west to city
 line, 31st wd
 (No houses)

CHAPEL WAY—From Rose
 way to Galveston av, North
 114 22d wd
 713A Webb Wm

CHAPIN—From opp 3733
 Belmont to line, 26th wd
 230 Gaita Domenick T
 251 Ferguson Jas T
 Angeltini Medarob
 253A Clew
 Chelsea intersects

CHAPLAIN WAY—From
 9 Testament to 314 Path
 way and from 214 Elizabeth
 to Melanethon, 45th wd
 5009 Sabo Albert B
 5002A Deen Jas D
 5004A Sattos John
 5006 Madio Ross
 5008 Silans Wm J
 5009 Boland John T P
 5010 Szew John V
 5011 Higgins Wm B
 5012 Harvian Vincent
 5012 1/2 Schwartz Edw
 5014 Kish Andrew A
 5014 Fuskas Frank A
 5015A Nogrozy John
 5016A Jubick Julia A Mrs
 5021 Jones John
 5022A McDonough Mary Mrs
 5023 Maladini Jos
 5027 Sarconi Alex
 5029 Fruscello Frank
 Elizabeth way intersects
 Elizabeth S intersects
 5108 Gzadzick Jos
 5112 Tobias Paul F
 5114 Iamone Anthony
 5116 Minadeo Frank
 5117 Sabo Edw Mrs
 5120 Pius Louis J
 5122 Lasio Mary Mrs
 5124 Kucharski John J
 5126 Collins John Jr
 5136 George Roy L
 5138 Patz John
 McElroy Bernard A
 Malunow Wm
 5140 Bell John
 5141 DiGhannaro Camillo
 5142 Stara Jas
 5144 Snyder Edw
 5146 Arnold Jesse R
 5146 Flowers Gene Mrs
 5148 Poetinger Geo K
 5152 Arison Susan Mrs
 5154 Erick John
 5156 Vassetta Herman
 5157 Field John
 5159A Westfall Walton
 5181 Sorg Clarence J
 5186A King
 Dourland intersects

CHAPEL AV—From
 Bankville av to property
 line, 20th wd
 1007 Bankville Baptist
 Church
 1009 Vacant
 1013 Collins Edw A
 1015 1/2 Greenwald Chas J
 1019A Crystal Andrew B
 1021 Williams Wm O
 1041 Vogel Chas T
 Younger av ends
 1133 Hahn Louis C
 1137 Francis Fredk
 1139 Lowe Menu Z Mrs
 1143 Messenger Adolph C
 1200A Elder Emery B
 1204 Chasler Marc A
 Blakely Edw W
 1205A Chappel Wm O
 1212 Nelson Cath E Mrs
 1214A Nelson David
 1215 Vacant
 1219A Bellingham Wm S
 1220A Dewald David C
 1222 Dewald John
 1225 Dobbs Emma Mrs
 1304A Lloyd Wm H
 Lloyd Geo
 1314 Brazell Edw
 1317A Francis Danl D
 1340A Nelson Olga Mrs
 1400A Lemberger Louis C

**CHARCOT (formerly Charles
 St Clair)**—From 2400
 Eleanor to 2800 Colonge,
 16th wd
 2400A Henke Edw M
 2402A Schlegel Jacob L
 2404A Byrne Edw O
 2406A Young Harvey W
 2408 Deucker Wm H
 2410 Neuhausler Mary A Mrs
 2411A Fink Nicholas
 2412A Hayes Jos S
 2413 Reich Wm J
 2414 Miller Frank J
 2416 Kreil Jos H
 2417A Gilbert John
 2418A Merten Marie Mrs
 2420 Butler Jas
 2422 Hamel Kenneth W
 Kramer Mathilda A Mrs

2424A Sears Jos
 2426 Feil Albert J
 2428 Arond Margt Mrs
 2428 Moser Albert M
 2429 StHenry's Convent
 2430A Schlemminger Geo
 2432 Zimel Max J conf
 2436 Scheller John J
 Kuehn Robt
 StHenry's R C Church
 Filter intersects
 Cass way intersects

CHARETTE WAY—From
 Fifth av to property line,
 between Penn and Liberty
 avs, 2d wd
 1 Fen Architectural Club

CHARLES (formerly Calvert)
 From 45 Amanda av to
 Beltznow av, 30th wd
 101 Miles Jos P
 105 Frotzinger Cecelia Mrs
 A. Smith
 Cecelia Mrs
 100A Elnoth Andrew
 Staab Killian
 Staab Helen drsmkr
 Watson Mary A Mrs
 1112 Keller Isabella
 1114A Preisinger Enkelbert P
 114 McGinnis Bernad A
 115A Walter Jerome M
 116A Schuchman Jennie Mrs
 Giotzbach Robt
 Siminski John H
 rear Bell Paul N
 117 Riani David
 Evans Augusta Mrs
 118A Bland
 O'Brien Earl
 Kohl Jas L
 rear Korburn
 119 Fuchs Adam A
 120 Shialappa Peter S
 121 Kumeelman Cath A Mrs
 122A Unterhalter Laura Mrs
 122B Sabatini Saml
 123A Hausman Walter
 124 Gannon Ray
 125A Malone Olive M Mrs
 126A Redlinger Julius M
 Hale Roy
 127A Hainard
 Charlock way intersects
 128A Viehman Wm F
 Jackson Clara Mrs
 129A Wilson Harry C
 130A Hoover Ray R ntr
 Weidling John
 131A Will Gustav Mrs
 132A Young Gustav
 Greiner Mattie J
 German Beneficial
 Union B No 2
 McBride Robt J
 133A Shanahan Nellie Mrs
 Bennett Jos
 134A Deblintz Saml W
 Black Bernard W
 135A Leon Andrew J
 136 Leon Ellen Mrs
 138 Quest Blanche M mus
 tobr
 Hite Wm B
 137A Criter Sadie Mrs
 Neschke Oscar
 Masterson Margt Mrs
 138 Bronstetter Edw
 Adams Robt G
 A. Marshall Laura Mrs
 139 Walton Francis
 Kreiter Albert
 140 Walton Harriet Mrs
 McCarty Wm F
 Frisch Kath
 Morris Jos L
 141 Sandron Jos
 142A Kilgizing Louise Mrs
 143-47 Knoxville Christian
 144A Schneider Lena Mrs
 Schroeder Henry J
 Knox av intersects
 200A Schiel Peter C
 202 Welch Anna Mrs
 204A Kunkel Edw
 206A Kinson Walter T
 208A Kraszky Chas S
 Roll way intersects
 209A Borden Harriet
 211A Mulvaney Margt A
 212A Schaefer Rud J
 Durney Annie Mrs
 213A Lavin Frank O
 214A Caranall Emmett D phys
 Lott way begins
 215A Klaphake Edw G
 mus tobr
 220A Benschuetter Simon L

221A Evans Saml D phys
 224A Moser Frank
 Ralston Mary Mrs
 225A Fremont John Jr
 226A McCerries Wm R Rev
 227A Camp Earl C
 Rakewitz Chas R
 228A Schreier Belknap Mrs
 229A Koch Fred H
 Langhoff Constant
 Gyrin John W
 231A Pannenschmitt Dora
 Mrs
 232A Schober Conrad
 233A Smalzer Paul
 Raby Chas D
 234A Hollis Olive L Mrs
 235A Smith Geo T
 238A Kuhn Mary E
 239A Kuhn Leola Mrs
 239 Vacant
 240A Killen Mary Mrs
 Killen Raymond J
 243A Kaibauer J edock
 246A Amigh J Earl
 A. Herriek Helen nurse
 Asbes Louise nurse
 247A Phillips Saml R
 phys
 Martin John
 250A Welland Adam W
 251A Grimes av intersects
 300-332A Knoxville Jr High
 Sch (side ent)
 301A Moore Mary Mrs
 305A Schmitt Jennie Mrs
 Cochran Edw S
 307A Kunkel Frank M
 311A Tenenbaum J
 A. Peterson Geo A
 315A Cox Robt O
 osteo
 Cox Robt C osteo
 319A Smith Anna J Mrs
 323A Brooks Belinda A Mrs
 325 Vacant
 327A Martini Peter
 Sehler Eli
 Hollinback Wm K
 331A McArthur John O
 332 phys
 333 Knoxville U P Ch
 Grogan av intersects
 400A Kocher E Mrs
 Bender Wm
 401A Sharfer Beulah M Mrs
 A. Humphrey Harold I
 phys
 402A Clark Kate M Mrs
 Armstrong Signa M
 Mrs
 403A Kummer John B
 Taylor Jonathan
 404A Schick John J
 405 Plausnis Wm O
 A. Gitzner Peter J
 406 Ockenreiter Norman J
 407A Toole Louis H
 Shenkel Frank J
 408 Kistler Edw A
 409 Hancock Emma J Mrs
 410A Pasinati Giovanni
 A. Pasquinelli Santino J
 411 Vacant
 412 McWhinnie David C
 Foster Margt L
 Gregory John
 413A McConell Wm P
 414A Mumbay Victor
 Collins Lawrence V
 415A Gillis Jos J
 416A Kober Gustav
 416A Ivanek Albert J
 Olson Harry
 417A Kramer Carrie Mrs
 418A McConnell John R
 dentist
 McConell Alf C
 419A Duncan Frank
 420A Klein Fredk O
 Carson Jas W
 Heil Simon N
 421A McNeil Maude M Mrs
 A. Sayre Wm C
 422A Robinson Marth F
 Mrs
 423A Donaldson Eliz A Mrs
 424 Imling
 Jordan Lin
 425A Merkel Christian A
 426A Bertha Geo A chiro-
 prator
 427A White Byron D
 phys
 Smith Geo H phys

CHARLES (MO)—From
 Brownsville rd to Amanda
 av, 1 south of Arlington av
 Middle way intersects
 10 Eric Battery
 11 Piscielli Hugo
 15 Brown Richard

CHARLES NORTH—From
 814 Columbus av to Hazel-
 ton, opp Mannet, 25th and
 26th
 1804 Klotz Jos A
 1806 Tyrann Franklin B
 1808A Kuntz Max gro
 1810A Klotz Fred A
 1812A Ford Benj
 1814 Yoehlin Herman J
 Currie Cath Mrs
 1815 Kunkel Reuben A
 1816 Kunkelman John
 1817 Deilhaugh Geo W
 1818 Burg Wm W
 Washington Nelson clo
 cldr
 1820A Ockenreiter Ross C
 1821 McCredy
 McDonough Margt Mrs
 1822A Bieley Chas A
 H. Sarah B
 1824 Quoney Martin
 Trosky Stanley J
 1900 Kaiser Wm E
 Mees Thos H
 1901 Stelgerwald Victor J

221A Evans Saml D phys
 224A Moser Frank
 Ralston Mary Mrs
 225A Fremont John Jr
 226A McCerries Wm R Rev
 227A Camp Earl C
 Rakewitz Chas R
 228A Schreier Belknap Mrs
 229A Koch Fred H
 Langhoff Constant
 Gyrin John W
 231A Pannenschmitt Dora
 Mrs
 232A Schober Conrad
 233A Smalzer Paul
 Raby Chas D
 234A Hollis Olive L Mrs
 235A Smith Geo T
 238A Kuhn Mary E
 239A Kuhn Leola Mrs
 239 Vacant
 240A Killen Mary Mrs
 Killen Raymond J
 243A Kaibauer J edock
 246A Amigh J Earl
 A. Herriek Helen nurse
 Asbes Louise nurse
 247A Phillips Saml R
 phys
 Martin John
 250A Welland Adam W
 251A Grimes av intersects
 300-332A Knoxville Jr High
 Sch (side ent)
 301A Moore Mary Mrs
 305A Schmitt Jennie Mrs
 Cochran Edw S
 307A Kunkel Frank M
 311A Tenenbaum J
 A. Peterson Geo A
 315A Cox Robt O
 osteo
 Cox Robt C osteo
 319A Smith Anna J Mrs
 323A Brooks Belinda A Mrs
 325 Vacant
 327A Martini Peter
 Sehler Eli
 Hollinback Wm K
 331A McArthur John O
 332 phys
 333 Knoxville U P Ch
 Grogan av intersects
 400A Kocher E Mrs
 Bender Wm
 401A Sharfer Beulah M Mrs
 A. Humphrey Harold I
 phys
 402A Clark Kate M Mrs
 Armstrong Signa M
 Mrs
 403A Kummer John B
 Taylor Jonathan
 404A Schick John J
 405 Plausnis Wm O
 A. Gitzner Peter J
 406 Ockenreiter Norman J
 407A Toole Louis H
 Shenkel Frank J
 408 Kistler Edw A
 409 Hancock Emma J Mrs
 410A Pasinati Giovanni
 A. Pasquinelli Santino J
 411 Vacant
 412 McWhinnie David C
 Foster Margt L
 Gregory John
 413A McConell Wm P
 414A Mumbay Victor
 Collins Lawrence V
 415A Gillis Jos J
 416A Kober Gustav
 416A Ivanek Albert J
 Olson Harry
 417A Kramer Carrie Mrs
 418A McConnell John R
 dentist
 McConell Alf C
 419A Duncan Frank
 420A Klein Fredk O
 Carson Jas W
 Heil Simon N
 421A McNeil Maude M Mrs
 A. Sayre Wm C
 422A Robinson Marth F
 Mrs
 423A Donaldson Eliz A Mrs
 424 Imling
 Jordan Lin
 425A Merkel Christian A
 426A Bertha Geo A chiro-
 prator
 427A White Byron D
 phys
 Smith Geo H phys

CHARLES N—Contd
 1902 Bownes Josephine Mrs
 Martin Louise M
 Jerry John
 Vere Thos
 1904 DiSalvio Antonio
 Meyers Albert L
 Ray Wm G
 1905 Harvey Daniel B Mrs
 Parkes Andrew
 1906 Gether Norm E
 Schmeier Kath C
 1907 Balestreri Francesco
 1908 Scott Rose Mrs
 1909 Nicotra Jos cp
 1910A Leore Dani
 1911 Melvin Michl J
 Hersh Fred C
 Matulis Jos
 Hayden Wm L
 1914A Cunningham Martha A
 Mrs
 1915 Maibaum Fred
 barber
 Maibaum Walter G
 Keating Albert E
 1916 Bottinelli Theresa J
 Kelly Arch D
 1917 McSteen Chas A
 1918A Beach Wm G
 1919A Snyder Clarence H
 Frickel Jason J
 1920 Baker Emma M Mrs
 Baker Michl
 1921 Vacant
 1922 Perker Wilbert B
 Wise Grace C
 1924 McCune Saml C
 Webb Ira F
 1925 Jones Amos G
 1926 Vacant store
 Croushore Wm B
 1927 Greenmin Paul M
 1928 Ritchey Marino ntr
 1929 Howe Alf E
 1931 Davis John C
 1932 Vacant
 1934A McDade Jos A
 1935A Graesser Anna M Mrs
 1937 Eagle Coat & Apron
 Suppl
 Nublock beens
 2000 Bracel Patsy
 Vacant store
 2004 Vacant
 2005A Stevens Arch R
 2008 Vacant store
 2009 Gruber Ralph B
 2008 Barbantine Lawrence
 barber
 2011 Raeder Carl A
 McChain Howard H
 2013A Hotz Karl conf
 2016 Post Peter J hauling
 Eustanhan Jas
 2018 Keshko Carl A gro
 2019A Buzard John M
 2018A Kennofsky Aug
 2019 Moton Moses
 2020 Vacant
 2021A McKee Ada Mrs
 2022 Sever Geo F
 2022 1/2 Comas Antonio
 2023A Simon John John
 2026 Vacant store
 Jones Break R
 2027 Mt Carmel Baptist Ch
 Rev. Matthew Rev
 2028 Oenek Jos gro
 Anthon Peter
 2028 Elmer's Tavern
 A. A.
 A. Cox Anna B Mrs
 2034A Rottensperger Gust
 Brightside intersects
 2036A Hahn Cary A
 2037 Pfador Henry S
 2038-40 Melrose Av Presby
 Ch
 2039 Jackson John J
 2041 Yost Chas
 2100 Harris Melrose av beens
 Moon Jos
 Pacific Movement of
 Eastern World
 2101A Gontz Albert
 2102 DeLainnet Dock
 2103 Vacant store
 Jachslin Wm L
 2104 Vacant store
 Lucas Jos R
 2104 1/2 Vacant
 2105 Distach Gertrude Mrs
 Schultiz Cath Mrs
 rear Riddell Wilson M
 2106 Vacant
 2107-13 Dixon Motor Co
 garage
 2108 Vacant
 2110 Vacant
 2112 Crawford Revere
 2114 Goshay Formie
 2116A Morgan John P
 2117A Caccara Salvatore conf
 2117-31 Moore-Fisher Haul-
 ing
 2118 Bracel Patsy shoe rear
 Gincer Miller A
 2120 Vacant
 2122 Vacant store
 Shorter Chas
 2123 Moore-Fischer Hauling
 Co
 2124 Behrert Magdalene
 Mrs
 Wyland's Deviled Crab
 Co
 2126 Whitehouse Chemical Co
 Wheeler Wm J
 2128 Benkhart Jacob J
 Rupp Wm F
 2133 Ego Rys Co (sub-
 station)
 2134 Monerfert Wm J
 Mees Thos H
 rear Carter Jenny

BERWICK ST 1936

BERLIN WAY—Contd
5107 Kobzlik Steven
5108 (Kobzlik) Cath Mrs
5120 Plusas Body & Feandr

BERRY (A continuation of
Szwentzell)—From Frontenac
to Ingram bers line, 20th
and 28th wds

2524 Kelly John I
2526 O'Hoffer John H
2528 Miller Albert
2532 Gloster Loraine T

BESSIE WAY (MO)—From
Mary way to 453 William
No houses
BEST WAY (Formerly Beech
way)—From 407 Linnview
av to 518 Parallel av, 29th
wd

BETHOVEN—Contd
8547 Sontek Jos B
O'Donnell Marie E
Mrs
8549 Skonetzni Paul
near Vacant

CHATSWORTH AVE 1936

307 FOURTH AVENUE

INSURANCE

CHARTIERS AV—Contd
 2867 McFadden Park J phys
 2868 Curran Paul J
 2901 Robinson Harold F
 radio repair
 Hart Wm H
2900 Apartments:
 1 Radford Donoyon E
 2 Curtin Paul J
 3 Applebaum Max U
 4 Pitzer Nellie B Mrs
 5 Vacant
 6 Lerch Orville V
Street continued
 2934 Carter Robt E L
 Hall Mary E
 2944 Haddner Albert J
 2945 Schaum Conrad G
 2948 Van Horn John D Rev
 2949 Kinney Harry
 2955 Harlan Alice H Mrs
 2959 McConnell Anna A
 Mrs
 A Haddorne Chas E
 2964 Sheridan M E Church
 2965 Neely Mary E Mrs
3000 Engine Co No 40
 Truck Co No 40
 3001 Reinsberg Richd R
 3007 Shadle Wm C
 3011 Wickes Wm H
 3018 Sheridan Garage
 3023 Gollick Mary Mrs
 3024 Sherman Printing Co
 3032 Batsch Sarah K Mrs
 3035 Sweeney vacuum Oil Co
 filling sta
Allendale Intersects
 3038 A Reider Wm C drugs
 3039 Maurer Nicholas
 3040 Byers Elmer E barber
 3042 Vacant
 3043 Campbell J Lawrence
 ABiven Saml M
 3044 Kronz Bros Hdwr Co
 3046 Calvo & Bianco gro
 and meats
 3048 Mowry Mae C dry gds
 3049 Clark Wm H phys
 ACarter Wm A dentist
Emporia Intersects
 3057 Knapp Wm H
 3058 New Sheridan Theatre
 3060 Meade Raymond D cio
 clers
 Ponzio Pietro F bldg
 contr
 3061 A Vensel Anna Mrs
 3062 Schulz Adolph baker
 3064 Mazzel Fortunato
 shoemaker
 3066 Mazzel Louis A shoe
 repair
 3068 A McElroy Frank W real
 est
Adon Intersects
 3100 Universal Intersects
 Ulrich John
 Hogan Thos J
 Murray Wm J
 Kanonchik Dorothy
 3104 Great A & P Tea Co
 The grocs
 rear Mazzel Louis A
 3106 Sheridan Dry Store
 delicatessen
 ASmith Frank W
 3110 Wilbert Margt N Mrs
 3111 Chase Jos @ shoe repair
 3112-14 Kroger Gro & Bkz Co
Universal Intersects
 3117 Bianco Salvatore
 3123 Vacant
 3128 Gerard Antonio
 3127 Durkee Scott K
 Maiter Oscar F barber
 Meadine L
 3128 A Campbell Eliz M Mrs
 respr
 Campbell Frank B
Huxley Intersects
 Heaver Intersects
 3131 A Weisman Robt
 3144 Vacant
Mutual begins
 Sutherland ends
 3154 A Hall Clyde O naturopath
 Fulton ends
Fairdale ends
 Allendorf begins
 3198 Rosemever Geo H
 3200 Clover Farm Store grocs
 A Pope Wm C
Furman ends
 3208 Oltmann Theo H meats
 3221-23 Great A & P Tea
 Co The grocs
 1128 McKelvey Clement
Sheffield Intersects
 1200 United Laundries
 (Keystone Plant)
 1207-09 United Body Co
 1211 Hill Robt D
 1213 Dempsey Edw M
1800 Plymouth Apts
 Campbell John S
 Estel Otto
 Judy Reed W
 1801 Trosky Geo J
 1804-06 Plymouth Apartments
 hant Bell Wm W
 Apartments
 1 Gumpken Dravo
 2 McCall Edw C
 3 A Truchant Barney
 4 A Green Jack
 5 Freeman Andrew M
 6 Faulkner Ralph H
 7 Klein Geo A
 8 Johnson Saml W
 9 McCall Jos P
 10 Andrews Theo S
 11 Aley Barney

3717 A Belsterling Ndbert J
 gro
 3727 Schrade Clarence
 3729 Pieber Julius
 3731 Fleishaker Chas
 3733 Schneider Geo J
 3741 Crane Thos J
Middletown rd Intersects
 3800 Kremen Walter
 3818 Kostak Alex
 Tobin Jos
 3820 Henderson Geo E
 3821 Taylor Frank
 3824 Kaczur Frank J
 3836 A Wilson Llewellyn L
 Marshall Harry J
 3848 A Paul @ gro
 3852 Chapates Mary Mrs
 Deutch Alex
Wind Gan av Intersects
 Oliver Intersects
 Haven Intersects
 Mendon Intersects
 Wavfar Intersects
 Tutars way Intersects
 Edmore Intersects
 Beeble Intersects
 City Line
CHASE AV—From Montana
 to Betkin, 26th wd
 (No houses)
CHATEAU—From Ohio River
 to PRR, 2 east of Beaver
 av, 21st wd
 McCrae Rodgers Co
 (yds)
700-12 Vacant
 701-21 National Casket Co
 (side ent)
 704 Sabina E Co Inc
 stamping and die cuts
 714 Sabina B Co Inc
 machines
 716-18 Pittsburgh Knife &
 Force Co (plant)
Rosedale Intersects
 800 Baters Paul repair
 Schupre Annie Mrs
 801-11 Vacant
 802 Volsubel Vincent barber
 Derrick Geo
 804 Vacant
 806 Vacant
 808 Vacant
 810 Vacant
Western Intersects
 900 A Waroblak Peter W
 restr
 902-06 Electric Mfg &
 Ross Co
 914 Dares Frank gro
 Rutkasas Anna Mrs
 916 Szafanski Stanley
 918 Rosen Morris beer
 Rubinstein Leon T
 920 Jenkins Peter
 922 Vacant store
 Fazio Jos
 LaMark Michl
Pass Intersects
 1001-21 American Coat Apron
 & Towel Supply Co
 Inc
 Steel City Towel Supply
 Co
 Aiss Barber Towel
 Supply Co
 1002 Marcovsky Isadore @ gro
 Brown Isadore
 1004 Richardson Jos H
 1008 Bera Walker
 Ondek John J
 1008 A Voules Constan
 1010 Wuerberger Anna Mrs
 1012 A Dermick Jos C
 1014 Vacant
 1016 A Faulstew way ends
 1018 Scott Harry
 1023-25 National Metal
 Products Co weather-
 strip mtrs
North av W Intersects
 Hamlin Intersects
 1100 Davis C R Service
 1111 Nathaniel Tire Co
 1114 Wshner Andrew E
 1115 Fitzgerald Leo F
 1116 Klein Jos B
 1117 Lill Michl M
 1119 Barnett Harry M
 1120 A Kikpatrick Harry L
 1121 Wagner Nellie M
 1122 Weber Aug W
 Cripps Viola E Mrs
 1123 Sve Harry
 1124 A Glitsch Eliz Mrs
 1128 Logson Fred
Sheffield Intersects
 1200 United Laundries
 (Keystone Plant)
 1207-09 United Body Co
 1211 Hill Robt D
 1213 Dempsey Edw M
1800 Plymouth Apts
 Campbell John S
 Estel Otto
 Judy Reed W
 1801 Trosky Geo J
 1804-06 Plymouth Apartments
 hant Bell Wm W
 Apartments
 1 Gumpken Dravo
 2 McCall Edw C
 3 A Truchant Barney
 4 A Green Jack
 5 Freeman Andrew M
 6 Faulkner Ralph H
 7 Klein Geo A
 8 Johnson Saml W
 9 McCall Jos P
 10 Andrews Theo S
 11 Aley Barney

Plymouth Apts—Contd
 12 A Berry J G
 12 A Sommer Geo P
 15 Arnold Lewis
 16 A Hilde Anna C Mrs
 17 Wessel M Magdalena
Street continued
 1805 Robertson Hugh
 1807 Pitt Auto Service Inc
 service sta
Pennsylvania av Intersects
 1402 Bounce Frank C pvs
 1404 Grundt Jos T
 Grundy Jas W
 1408 A Faulkner Chas L
 1407 Lowrie Jas & Sons
 undrtr
 d410 Gibson Christina Mrs
 1412 A Thone Harriet B Mrs
 grambr
 1413 Home Walter L jr
 Hilligan Chas A
 1414 A Ralosi Jos M
 1415 A Mehan Orin F
 A Buka Ali J
 1416 A Foley Anna D Mrs
 Robert New J
 Berkowitz Morris
 1417 Harkins John M
 Henderson Hugh
 A Hickey Chas L
 1418 Byrnes Mary A
 1419 A Schulz Geo J
 Taylor Harry B
 Dack Harry C
 1420 Snyder Frances R
 1421 Vandergrift Albert E
 A Thornberry Edw H
 1422 A Dinger Fred C
 rear Murphy Robt
 1424 A Franko Michl J
 rear Frank Michl P
 1425 Thone Chas F
 1426 A Sanford Kath P
 1427 Logue John F
 1429 Seifert Clair
Chesnut Intersects
 1502 Baiders Paul
 Miller John P
 1503 Oederberg Oscar L
 1505 A Connolly Thos E
 1506 Cody Jos D
 1507 Miller Raymond R
 Norfus Frank
 1508 A Manning Ella J Mrs
 Yagorick Chas B
 1509 Keefer Edgrt W
 1510 A Grant Hugh
 1511 Taylor O J locksmith
 rear Schenker Jos
 1512 A Gausman Harry W
 1513 Martin Andrew J
 1514 A Ray Robt E K
 Miller Raymond
 1515 Marron Wm T
 1516 A Barthe A J Mrs
 1516 A Whittle Jos J real
 est
 1517 A McCaffa Jacob I
 rear Schick Elias K
 1519-25 Sixth United Presby
 Ch
 1522 Manchester Educational
 Center
 Franklin N Intersects
 1600 Manchester Presby Ch
 1607 A Andrews Beni L
 A Ungerman Rudolph R
 1610 Weckerle Emma E Mrs
 1611 A Free John H
 1615 Petrelloni Jos
 Schiavara Carmelo S
 Rush ends
 1616 A Lowrie Twyll Mrs
 1617 Skelley Howard
 Waugaman Jas M Mrs
 1618 A Johnson Ida D
 1620 A Smith Russell W
 1622 Hunter Kath Mrs
 1624 Rhoades Chas M
 1626 Glynn Patk S
 Miller Thos
1700-06 Beth Eden Baptist
 Ch
 1701-25 Manchester Public
 School
 1708 Vetter Margt Mrs
 Niemlece Stanley V
 1712 Scoles Jas G
 Scott Walter J
Lake ends
 1714 Dudash John T
 1716 Klus Albert
 1718 Rowbottom Wm E
 1720 A Rowbottom Wm E
 pmbry
 1721 A Ross Theresa Mrs
 1726 A McAfee Jas confr
 Mehalie Carl
 Celunus av Intersects
 1800 Ross Mary Mrs
 1810 Seaford Andrew shoe
 repair
Wagner Intersects
 1813 Special Peter S
 1814 Wanderman Frank pnt
 1816 Blandino Carl
 1818 O'Hara Martin jr
 Patterson Robt
 1820 Lex Alex P
 1822 Congregation Beth
 Shalom
 1823 Special Peter S coal
 and ice
 1827 Vacant
Adams Intersects
 1900 Salvation Army Hall
 Salvation Army Inc
 1901 Pinda Andrew J
 1902 Astorino Patsy
 1903 Nolte John battery
 service

1904 Kress Edw H
 DeSeau Robt
 Herak Nicholas
 1905 Baccar
 1906 Grunlich John
 Herak Mary Mrs
 1907 Jarrisi Carlo
 1908 A Harber Saml fruits
 Pinella Saml
 1909 A Scassara Jacob
 1910 A O'Donnell Gerah V
 1911 Schmidt Geo P
 Hanlon Intersects
 1914 Leslie Chas
 LeGhill Margt M Mrs
 1915 St Andrew's Lyceum
 1916 Dougherty Patk
 Chapman Ross
 1918 Novosel Wm
 Voyak Cath Mrs
 1919 Battery Service Co
 Inhoff Em J
 1922 Donatelli John
 1924 Kelly Cath Mrs
 Krueger Clifford
 1928 A Larkin Ralph R
 Bracken Cath confr
 Nixon Intersects
 2001-11 Fueller Tire & Tube
 Reuse
 Fueller's Auto Service
 2010 A Marengo Mary S
 Hoffman Intersects
 2015 Stahowice Albert
 Marusak Jos F
 2016 Conway Alice Mrs
 2017 A Brindzer Mary E Mrs
 2018 Lenahan Jas H
 2019 Coles Eug E
 2020 Bonchi Angelo
 Popobak Louis
 James Vincent F
 2021 A Hubach John A
 2022-52 Atlantic Refining
 Co The filling sta
 2023 A Plank Harry
 2025 Donnelly Geo H
 2027-31 Cabinet Fixture Co
 The
 2033 Bush John
 2035 Hartill Mary Mrs
 2037 A Nestlerod John R
 2039 Meyer Ralph J
 2041 A Sillingakis Geo M gro
 Murphy Jas A
 2043 Blair Anna Mrs
 Yagorick Chas B
 2045 Salka Louis A
 Bosko Wm jr
 Parker Leo
 2047 Wirth Nellie Mrs
 Moore John
 2051 McManus Anna Mrs
 Burns Frank
 2053 Evans Geo
 Muckle Bertha
 2055 Barthe A J Mrs
 2057 Miller & Meyer sheet
 metal wks
 Blevins begins
CHATHAM — From Biscail
 Blvd to 801 5th av, 2d and
 3d wds
 20-28 Morey Convent (side
 ent)
 27 Quinlan Lawrence
 Conti Maurio
 Summerfield Mary Mrs
 31 A Appalaro Dabalo phys
 32 A Greco Conietta Mrs
 33 Labko Andrew
 A Pepper Andrew E
 34 A Marzulli Frank
 34 Narzolo Dominick
 36 DeMino Anthony
 Puleo Carmon
 41 Anolio Printing Co
 Molinaro Peter
 Vena Jos
 43 Bioros John
 44 Panese Christopher
 rear Gregory Carmen
 Williams Fannie M Mrs
 Dennis Leo
 45 Gallo Frank
 46 A Rosali Celesta
 47 DeNardo Frank
 Maraschi Chas
 48 Quinlan David E
 Quinlan David J
 49 A Cappas Jas P confr
 50 Vacant
 51-53 Royal Bedding Co
 52 Galanella Michl
 54 Andia Anthony
 Scallise Theresa Mrs
 55-58 YWCA (central br)
 58 A Cibrone Jas baker
 Chrone Theresa Mrs
 58 Raggio Pelegrin Mrs
 60-62 Welsh Baptist Ch
 rear Davies Cath Mrs
 64 Vacant
 Finn Matthew
 66 Cermanara Saml
 67-69 Hoiler & Perrin whol
 70 Achilles Jas
 71 A McCleary Jas
 72 Landonhauk Anne Mrs
 repr machy
 Bruno Anthony
 Amolnoro Anthony
 75 Hotel
 75 Bellinger Hilda Mrs
 Sun Lee Indry
 77 Fox Pitt Leather Co
 79 Ardath Boot Shop
 Khoury Chas N interior
 decorator
CHATHAM VILLAGE—(For
 houses see Bigham St, Bie-
 ham Rd, Oliviana Rd, Sul-
 drava Rd and part of Vir-
 ginia av)

CHATSWORTH AV — From
 norwary line to 131 Flow-
 ers av, 15th wd
 4326 (4323) Larkin Wm H
 Black Saml
 4328 (4325) Buncheck
 4330 (4337) Vacant
 4334 Pribilla Peter
 4339 Lewis Josephine Mrs
 4345 Smith Wm
 4352 Doyle Edw V
 4354 Doyle Michl J
 4357 A Ward Hugh J
 4359 Baker Steph E
 Hodges Edw B
 4361 Cepko Jas J
 4367 Toyle Michl W
 4400 Pilsarski Leon
 Komar John M
 4401 Pekarovic Jos
 4402 Kovocny Steph
 Slavonic John G
 4403 Buck Cath Mrs
 4405 Jackson Les V S
 4408 A Campbell Rufus
 Weeden Matie Mrs
 4407 Sakas Andrew J
 4409 Baker Steph
 4411 Godfrey Atron
 rear Byrd Lawrence
 4413 Herrshall John
 4415 Morace John J
 4417 Taylor Chas W
 rear Porter Lavinia Mrs
 4419 Hunter Fielding C
 Hill Walter
 4433 Vacant
 4434 Wright Jas
 Freeg Harry
 Smith Calvin J paper-
 hngr
 4435 Jones Geo T
 Hobbins Chas J
 4439 Schultz Andrew
 Schultz Steph
 4440 Dixon W Bur
 Nash Arthur
Mobile Intersects
 4500 Taylor Frank W
 4502 A Ferris Mary Mrs gro
 4502 1/2 West Edwin E
 4503 Chek Rose Mrs
 4504 A Carson Margt Mrs
 4505 A Craston Harry
 4506 Prosser Edw
 4519 Orypich Stanley
 Davies Edith
 4521 Slobodnick Chas A
 4523 Connady Jas A
 4525 Galloway Jas
 Smith Calvin L paper
 hngr
 4527 Zomok Steph
 4529 A Nagy Alex
 4531 Lepus Rode
 4533 Vacant store
 rear Rehak Jos S
 4534 Vilasack V S
 4535 Sotese Frank
 Priam Jos
 4536 Balas Jos
 Cecusa Emma Mrs
 4545 Zuber Alton gro
 Folcl Mitchell P
 4557 Vacant
Tullymet Intersects
 4603 Wohshar Paul M
 4605 Petro Steve
 4607 Brown John D
 4609 Wyzkoo Paul O
 4611 A Murray John
 4613 A Bassett Jos J
 A Gavignani Mary H Mrs
 4614 Hart Thos V
 Hart Rezia V
 4615 Cowan Thos W
 A Martman David E
 4616 A Lebowitz Bernard
 Rigaby Wm M
 4617 Chute Edw
 4618 Wilbur
 4619 Lawson Robt
 4620 Solemday Ray H
 4622 Artin Frank
 4623 A Ovey Albert W
 4625 A Bissell Louis S
 Boden Mary J Mrs
 4626 Gleschuk John F
 Welshman Jas
 4627 Meier John J
 4629 Coll Edw G
 Riley Hannah Mrs
 Rogers Orville E
 4630 A Brothauer Chas H
 4631 A Webb Arnold A
 4632 Douglas Jos
 Milletary Alf
 4634 A Cunningham Wm A
 A Connor John
 4635 A Matthews Steph S
 4636 Soties Jos R
 4637 Champ Marshall W
 4638 Tunney John L
 4640 Chamberlain Chas
Berwick Intersects
 4701 Lewis Playground
 4724 Pittsburgh Iron Works
 Co
 4726 A Wagner Walter J
 Rear John H
 4727 A Patterson Jennie E
 4728 A Sheehan Wm J
 4729 A McLaughlin Ann Mrs
 repr machy
 4731-33 St Ann's (RC) Hun-
 garian Church
 4735 A Kennedy Nicholas Rev
 4736 A Fitzgerald Wm G
 4738 A McQuade John
 4740 A Conroy Cath Mrs
 4742 Weger John H
 4744 A LaRosa Frank
 LaRosa Jos E signs
Osprey begins
 4746 Kaecher Edith S Hall
 confr
Hazelwood av Intersects
 4814 A Miller Wm
 4814 1/2 Doulin Jas M

GLADSTONE ST 1936

Main Office Fifth and Grant

Capital and Surplus, \$74,000,000.00

East Liberty Branch Penn and Center Aves.

GIDDING - From Hazelwood av above Nansen to Nordica, 15th wd
301 Borraconi Louis @
4828 Sellar Wm R
4828 Ollis Jos @
4830 Baker Frank D @
4844 (4348) Vacant
4848 (2055) Ballas Frank
4848 (106) Kean Howard L
4850 (107) Sabo John @
4870 Stetler Earl R
Flowers av intersects

GIDDY WAY - From 2700 Spring Garden av to property line, 26th wd (No houses)

GIDEON AV - From Stapleton to property line, 19th wd (Not open)

GIFFIN AV (RD) - From Brownville rd to property line
1113 (110) Kline Annie M Mrs @
1142 Hooper Regina M Mrs @
1115 Geary Apartments
Anesson Victor A
Atkinson Av @
Sarsfield Thos A
Davis John W
115 1/2 Cronness Lina Mrs
116 Hurley Jas E @
117 Waas Nellie Mrs
118 A Winter Emma Mrs
119 Burton Wilfred A
120 Miller Paul J @
121 Vacant
122 A Rauch Cecelia Mrs @
123 A Adams
Williams Jennie E Mrs
DeBaugh Oliver P
124 Fraunheim Mary M Mrs
Richter Monica Mrs
125 Oliver Brilliant M Mrs
126 A Gordon Martha Mrs @
128 A Pfeiffer Edw @
Fulton pl begins

201 Fulmer Walter J
202 A Metz Edgar C
203 Diezewick Chas M
204 Hal Omas W
205 A McBride Howard M
206 A Willis Emma Mrs
206 A Willis Emma Mrs
207 A Hantz Edna
208 A Hennox Geo J @
209 A Kubak Martha S @
210 A Castorovich Theodorus A
211 A Anl Fredk P @
212 A Mahoney John @
213 A Appel Emil B @
214 A Kenner Mosley Frank
217 A Holtz Fred W
218 A Zeller John J @
219 A Hietala Louis P @
220 A Aulenbacher Chas J @
221 A Porter Byron S @
222 A Resmer Robert J @
223 A Haus av intersects
301 Feather Bert C @
Haddonood Jas E
Seely Glen C
302 A Lombeyr Blanche Mrs @
Aurebeid Chas
303 A Kester Edmund W @
Harris Mary L
304 A Polnuever Edw C @
305 A Rosser Emma L Mrs @
308 A Thlman Gilbert C @
A Pruitt Allen B
309 A Knight Harry P @
310 A Klutze Stella Mrs @
311 A Winter Adolph W @
312 A Miller Wm @
315 A Klose Francis J @
317 A Kowalewski Roman @
Transvers av intersects
400 Clarke Geo H
A Davidson Norman J @
401 A Timmins Wm T
402 A Patterson Alf N @
403 A Batz Anna Mrs
A Hamel Chas M
404 A Knobl Henry @
405 A Moeller Albert F @
407 A Moore Frank O
408 Bick Nicholas @
409 Hess Mary Mrs
410 A Truter Edmund F
411 A Jones Rowland @
414 A Pemberton Jas C
500 Edwards Clarence J @
501 A Butler Chester H @
510 A Chas W
503 A Krapp Martin
A Schweinburgs Regis
504 A Waldand Alphonse
505 Hess Mary Mrs
506 A Svidow Frank F
508 A Stierheim Edw A @
507 A McPeley Caroline
Hess Mary Mrs
509 A Sheeley Ralph E @
510 A Reiser Frank @
Koller John C
511 A Jones Geo G @
512 A Davis Albert G

513 A Paisley Robt M @
514 A Schlachter John @
515 A Hawthorne Albert A @
816 Lucas Edw J @
517 A Long Carl
518 A Depp Geo W @
519 A Kinsinger Norman E @
520 A Courtney Harry @
521 Mason Wm G
522 A Pitcock Robt F @
523 A Eisenhart Wm C @
524 A Kraus Fred P @
525 A Bartsch Adolph @
526 A Williams Chas A @
527 A Wilhelm Chas F @
528 Bloom Mathilda Mrs @
Wozniak John
529 A Mackin John T @
530 A Connors Park M @
531 A Keaney Trcs F
532 A Ott Wm L @
Hill Frank D
533 A Fagan Henry T
534 A Pavone Jos J @
535 Bate Raymond K @
Medore John H
Carmen way intersects

GIFFORD - From Atmore to Sorrell 27th wd No houses

GILBOA WAY (Formerly Gibbs way - From Modena way @ Wendelin way, 28th wd
200 A Andrews Hallie A Mrs @
Steiner Intersects
Canon way begins
Almora Intersects
Gurman way begins
Waterman av intersects

GILCHRIST WAY - From Nelson way to Lamar, 26th wd Not open

GILES - From Gate Lodge way to Sunnyside, 15th wd Not open

GILL WAY - From Peak way to property line, 16th wd Not open

GILLER (formerly Gill) - From 134 Nokes la to Co-drieton, 29th wd No houses

GILLFORD - From Wyman to Riverview Park, 26th wd Not open

GILMORE - From 31 Fullerton to 40 Manila, 3d wd
4501 (1) Gilmore Robt
1503 (2) Montgomery Mary Mrs
1505 (3) Jefferson Beni
1506 (6) Hawkins Joshua
1507 (4) MacDonald Arth
1508 (8) Reese Robt W
Watson Manuel
1512 (12) Crawford Intersects
1513 (12) Mosley Frank
Patterson Saml
1514 (14) Evans Alberta
1515 (15) Hicks Clarence A
1516 (16) Wright Jos E @
Mitten Louis
Werner Intersects
1621 Vacant
1622 Darden Chas
1623 Vacant
1624 (25) Abdulla Anice
Peach way intersects
1629 Johnson Frankie Mrs
1630 (20) Simmons Jas
1631 Walker Jas
1632 Youngblood Oscar
1634 Brown Gertrude Mrs

GILMORE WAY (formerly Poplar way - From Hickory way to 30 Fullerton, 2d and 3d wds
1 Ryan Mary Mrs
2 Ryan Lancelott
3 Musico Gelardo F
4 Gatta Sisto
5 Fro Peter
6 (918) Monlek Jos @
7 Sample Nathaniel
8 Abdulla Louis
Washington pl intersects
1007 (1010) Bassani Angelo
1010 (1031) Maritzo Fred
1012 (87) Calabrese Dominick
1016 Mathews Genevieve Mrs
1018 Reed Geo W
1020 (1021) Vacant
1022 (1028) Mingrone Nat-ale
1101 Lomatti Michl M
rear Vacant
1103 Nees Patk
rear Celetta Pasquale
1105 Fro Andrew
rear Morasdi Frank
1107 D'Andres Ignazio @
rear Asterio Angelo
1109 McAlister Jos Mrs
rear Barottucci Jos
1111 A Grossi Carmen @
1113 Naciglio John
1114 Franco Caesar
1115 Mendicino Anthony
rear Clarmello Michl
1117 Laconi John
1110 Candano Michl
rear Nigro Antonio

1121 Vacant
1123 Vacant
1204 Williams Bernard
1206 Moses Anthony
1205 Clark Quince
1210 Plosky Frank
1212 Marbles Saml
rear Vacant
1214 Gensuberry Geo
1215 Gasvrowski Mervyn
1216 DeMarco Mary Mrs
1217 Vacant
1218 Jacob Geo
1219 Vacant
1220 Zaiden Anthony
rear Vacant
1222 Greco Ralph
1223 Krause John M
Thomas Anthony B @
1225 Pomatto Michl
1227 Capozzi Vito
1228 Romah Harvey
1229 Thomas Abr
1230 Belmont Jera
1231 Antonucci Jos @
1233 Springs Alex
Pells Namon
1234 Manly John coal and ice
Logan Intersects
1305 Marsaglia Angelo
1310 K-Lill Bottling Co
1312 Bruehan Patsy
1316 Gaillardio Menotto
1318 Morgan John
1320 Vacant
1321 Stringer Verona Mrs
1324 Toney Harry
1401 Deigate Ralph
1403 Patterson John
1405 Vacant
1407 Hanner Percy
1408 Toney Anna Mrs
1409 Gerlio Frank
1410 Galine Michl
1411 Cardone Domonic
1411 Vacant
1413 Tompesso Antonio
1415 Vacant
1422 Harp Earl
1423 Fretos Christ
1424 Stringer Verona Mrs
1425 Price Teece
1426 Dean Edw
1427 Vernali Lisha Mrs
1428 Spencer Wm B
1429 Thomas Allie Mrs
1430 Griggs Edw
Burratt Lucetta Mrs
1431 Johns Earl Al
1432 DePoff Pio
1434 Morton Chas E
1436 Brown Rebecca Mrs

GILPIN WAY - From Krupp to property line, 1st northwest of Haddonood 20th wd No houses

GILROY - From Strickler to Narrow way, 2d south of Carston way, 20th wd
600 Miskinis Clem @
608 (3127) Baskal Paul
612 (3133) McClelland Jas P
616 Daley John @
620 Smith Jas H @
622 A Sorokas Mary Mrs @

GINSY WAY - From 2900 Spring Garden av to property line, 26th wd No houses

GIRDER (New Hmstd) - From Basie av W and n to Innot av, 31st Axle intersects
900 Harris Collum
902 Wood Robt
904 Kandolph Thos jr confr
Panel way begins
955 Sellers Jas @
956 Harris Ralph N
958 Harris Louis A
957 Harris Nathan @

GIRONDE - From 1512 Sheffield to Island av, 21st wd
1205 Clummo Nicola
1207 Vacant
1211 Giesy Howard
1213 Penna Louis
1215 Marinelli Theresa Mrs @
Stedman Intersects
1800 Bernoth Adolph
1801 Mann John H
1802 McCall Anne Mrs
1803 Moore Paul
1805 Carmohaad Paul
1806 Taylor Bridget M Mrs
1807 Cookson Wm C
1808 Hurley John W
1809 Martindale Geo T
1810 Adams Geo W
1812 Thomas Stanley
Pennsylvania av intersects
1413 Avestone Motor Exp whse
1414 A Woodrow Jas C
1415 A Boothby Jas
1416 Good John W
1417 Mussomeli Michl
1418 Taylor Pearl Mrs
1419 Azzurri Rufus D
1422 Carter Ella
Liverpool Intersects
1503 Johnston Thos W jr
1504 Andrew Fred
Sauier Silas
1506 Horn Emma Mrs
1507 Thrift Geo
Thompson Margt A Mrs
1507 Madraslin Jos A

1509 Gooden Wm K
1518 Dimond Clarence A
1524 Derby Jas G
Franklin N Intersects
1609 Sartor Robt L
1611 Hart Jas
McClafferty Viola M
1612 Vacant
1613 Bittner Chas S
Gordon John
Junia Intersects
1711 Smith Price
Chaimon Austin
rear Wyratt Edw
1713 Gallo Anthony
1714 Dubois Henry
Columbus av intersects
1813 Pfallzger Fred C
1815 Gump Thos
1819 Penzetti Ralph
1823 Allen Thos T
Adams Intersects
Warner end
Hanlon ends
1914 Wade Kath Mrs
1915 Schuffert Simon
1918 Young Edith M Mrs
1917 Mato John
1918 Robinson Mary A Mrs
1920 Monitor Hannah Mrs
1922 Loba John
Nixon Intersects
Hoffman Intersects
2001-03 Salvation Army Social Service Center (side)
2015 Panas Chas
2016 Peccalato Russell F
2018 Rees John M Mrs
2020 Quigley Wm C
2023 Shanick John C
Vacant 1st H
Skuridick John C
2027 Volpe Michl
2029 Stisack Peter
2031 Yarnick Michl
2032 Gelfa John
2034 Vacant
2035 Miric John
2036 Cox Wm H
Coles Mattie Mrs
2037 Halciadakis Geo
2038 Parker Lige F
Herding Geo
2040 Pisaris Geo
2041 Bryant Caesar
2042 Ruszky Steven H
2044 Wyatt Wm R
2046 Jones Wm M
2047 Barr Wm J
2048 Farrell Saml C
2049 Bryant Chester
2051 Clark Garrison
2059 StAndrews Parochial School
Bievins Intersects
2202 Krevosh Barbara Mrs
2208 Leonovich Thos
2210 Vacant
2214 Kristovich Julia Mrs
rear Vacant
2215 Voljas John
2216 Hranec Louis W
2219 Benko Susan Mrs
2221 Eastman Frank G
2223 Tokoy John @
2225 Rusiski Wm P
2227 Hunter Jas
2229 Salsacz Andrew
2235 Hattara Lucie
2243 Swint Henry ontr
Kniaz John
Dvorak Cah Mrs
2247 Fruit Don

GIRTS WAY - From 3907 Sennott to Sennott again, 4th wd No houses

GIST - From 1900 Fifth av to 1901 Blvd of the Allies, 14th wd
102 Rufing Edw
104 Paldstein Jacob @
108 A Franzz
108 A Hammer Saml @ sheet metal wkr
Haffner Morris
110 A Conant Margt Mrs @
Watson Intersects
112 Mallinger Saml Co wholes bottles
113 Mitchell Michl
115 Vacant
Vaporis Mike
Forbes Intersects
205 Tamburrello Helen Mrs
209 A Suisman Morris W
211 A McGraw Edw W
Tustin Intersects
301 Vacant
308-05 Ginder Bros junk
304 Munk Charlotte F
306 A Jugan Mathew J
307 A Cohen Joel J
308 A Miller R Mrs @
311 Gindler Saml
Pearlstein Isadore
rear Carmine Lawrence
312 A Stein Saml jr
313 A Sukitsky Abr @
Chapman Rowland
315 A Kruse Albert B
Shireman James T
rear Dettis Maud Mrs
Louist Intersects
Unnam way intersects
32 Lepin Nicholas @
34 Grant Bernard O
36 A Gratian Wm
37 A Salsack Thos R
38 Wedekind Mary J @
39 Kern Willard
rear Bendor Paul G
31 Salsack Thos R
40 Carr Michl D @
41 Zahn Edw
Burke John
42 Doyle Pasquale
44 Delle Mary Mrs

GITTENS - From Wilksboro av to property line, 1st north of Termon av, 27th wd
3 A Glancy Robt A @ confr
4118 A Deer Anthony J @
Calabrese Saml R
4180 Riley Wm M
4182 A Moore Fredk W
GLADE AV - From 1427 Nobles la to Ellendell, 29th wd
Cloverdale Intersects
Celtic Intersects
201 A Kitchell Rudolph
205 Pichassi Jos @
207 Vianolovira Ignace @
GLADEFIELD - From 1316 Grutto to Brushton av, 12th wd
7103 Madioth Lawrence @
Madioth Henry L
Lander Wm
Vassar ends
7114 (214) Kummer Fred
7116 (216) Summerville Harry M
7118 Haluck Walter E
7123 A Ricci Saml
Cioeca Angelo
7136 (219) Mimm Wm J
Bliz Herman J
7138 (221) Rinaldo Eliz Mrs
7139 Ojman Geo E
7142 A Shantz Julius @
7143 A Rees Guy W @
7150 (222) Niemann Fredk O
7154 (224) Little Frank K
7156 (226) Miller Clifton C @
7164 Prasilut Nicholas @
7166 (228) Leone Peter
7168 (232) Badgiato Jos C
7170 A Marsalego Jos @
7240 Roche Mary Mrs
Oaklands Intersects

GLADSTONE - From 324 Keorher to 225 Hazelwood, 15th wd
No numbers except the following: (See explanation first page)

4128 A Hall Earl W @
4132 Vacant
4134 A Lehnert Wm J
4180 (4242) A Gula John
Roche Frank J @
Randall Intersects
4202 (4206) Jones Henry H
4204 (4248) Neilligan Jas
4206 (4250) Nelms Thos
4218 A Cocc Michl
4228 A Bodnan Jos F
4231 A Ellis Frank
4232 A Flatley J Richd
4232 Forrest Russell S
4234 A Yaremko Michl @
4241 A Bousenberger Jacob
4248 Sokol Peter
Brownway Fred
Tavrosia John A
4247 Davis Chas L
4251 Kleplick Jos F
Rice Edw A
4252 A Gorman Steph @
4255 Slich Michl
4259 Vilsack Geo
4261 (4225) Harper Jos @
4265 (4231) A Arwi Alex @
Aima begins

4301 Donahue John J
4300 A Harrison Geo C @
4311 Laughlin Nellie
4315 Huppin Anna B Mrs @
4317 Holm Lawrence W
4319 A Boone Nelson B
Biglow Intersects
4330 A Bales Wm H jr @
McGaw Jas
4332 A McConnell John @
4344 A Govee Emerald A @
4340 Bales Wm H @
4346 Gayer John @
4348 A Kuba Frank @
4350 A Schiefer John J
4362 Plockard Thos W
4354 Siock Norman H
4368 A Smith Jos S
4358 Boone Geo T
Hlon ends

4862 A Gallagher Beorn @
Winders begins
4411 Rafferty Michl J
4413 Rahuba John J
4415 Gratton Robt J @
4447 (97) George Murrel @
4449 (95) Nichols Thos
4455 Vernon Saml P jr
4457 Vacant
4461 Thompson C Harry @
4463 A Dwardis John @
Edwardis John jr
Frank Intersects
4507 Elder Frank
4509 A Guiser Ralph M
4511 Sullivan John A @
4517 Rocchia John @
4534 Lockston Jos M
Kahn Bessie Mrs
Deary Thos
Quillen Margt A Mrs
Taylor Sadie Mrs
Rush Wm T
4542 Maccone Victoria Mrs @
4544 Woods Howard M
Eppinger Wesley P
4546 O'Brien Ella Mrs @
4555 Reis Edw J @
4557 McLean Saml @
4559 McLean Jas M
Hilton Intersects

erty
up
=
eral
ance
=
Floor
ant
dg.
phone
rant
300

BURGH
ING
MENT

Offices
Works
St. and
R. R.
one
enley
300

Page 85
s' Guide

GLADSTONE ST 1936

IF IT'S DONE WITH NEAT YOU CAN DO IT BETTER WITH NATURAL GAS!

GLADSTONE—Contd
 4561A Campese Louis
 4562A Horcan Andrew J
 4569 Wright Clarence A
 4573A Bird Walter W
 4574 Beisger Andrew G
 4710A Sandor John
 Jones Geo

GLADSTONE RD—From Northumberland to property line, 14th wd
 Note: The houses on this street are incorrectly numbered. For convenience they are arranged according to their position on street—starting at Northumberland
 313A Arter David
 312A Pickett Reinhold J S
 230A Harsharger Elmer Day

Lewis Davis L
 238A Chappell John
 232A Jones Jas H
 229 Hood Eleanor C Mrs
 226 Vacant
 223 Watkins Ralph J
 222A Snow
 219A Boyle Danl E
 216 Rieck Adelaide E Mrs
 215A
 212A Willey Frank W
 209A Stephan Elmer A
 208A King Wm T
 205A Williams Lyle P Mrs
 206A Repogle Saml H
 201A Sweeney John
 Nicholas Theo
 201A Crawford Janet C
 100A Heald Kenneth C
 106A Hamilton Wm E
 110A McCarty Chas A
 118A Grove Robt E
 126A Gough Raymond S
 126A Elliot Saml E

GLADYS AV—From property line to Crane av, off Fallowfield av, 19th wd
 948 Baumelster Henry J
 954 Peters Geo
 959 vacant
 976 Callender Mary C Mrs
 Callender Stanley C
 978 Meeder Chas W
 979A Cnew T Harry
 981A Towns John W
 1102A Coe John S civil eng
 1106A Kelly Maude E
 1108A Eckels Geo A
 1109 Higgins Edna Mrs
 1110A Wenger Edw M
 1114A Clark Georgia M Mrs
 A Boffo John T
 ALippincott Wm J

GLASGOW—From 36 Conestoga to Narcissus av, 20th wd
 2300A Staples Chas H
 2302A Kay Jas
 2329 Davis Chas
 2610 Nere Jos P
 2614 O'Hanlon Wm P
 2620 Searle Louis
 2622A Spangler Harry J jr
 2632 Davis Raymond E
 2633A Joseph Herbert E
 2634 Joseph
 2634A Shroy Jessie E Mrs
 2642A Speer Loretta M Mrs
 2643 Strang David F
 2644 Becker Annie Mrs
 Wyckoff intersects

2701A Conroy Wm T
 2705 Vacant
 2706 Buchanan Robt A
 2710 Baird John
 2714 Milligan Webster P
 Theckow Edw W
 2715 Kelvington Jennie Mrs
 Kelvington John
 2746A Crooks Helen S Mrs
 2750A Crooks Saml
 2752A Crooks Saml L
 2908 Kelly Geo
 2910 Reed Alex P
 Marino Louis
 Burk David S
 2911A Dunn Jos E
 2913 Babjack Geo J
 2914 Lutz Emma M Mrs
 Kirkwood Lindsay
 2917 Kleber Harry E
 2920 Babjack John A
 2923 Merritt John F
 Tully Jos A
 2924 Urban Martin
 2932 Sansbury Wm A
 2934A Kowalski Andrew J

GLASS RUN RD—From 272 Hayslett to limits, 31st wd
 204 Guerra Anna Mrs
 203A Dimmins Jos
 207 Mazzarella Peter
 209 Carolla Anthony
 216 Falce Michl
 217 Mastassusa Peter
 218 Bate Dominic
 225 Bell Dominic T
 227 Sacco Mary Mrs
 228 Nicoletta Sylvester
 231 Coppola Louis
 Coppola Peter J
 Vacant store
 233 Laudato Dominic
 234 Balto Ralph
 241A Johnson Herman E
 Andreucci John
 247-49 Glass Run Service & Auto Repairs
 DiCioli John

233 Pifer Harry B
 Scandrol Oliver jr
 rear Lanza Jarance
 235 Cioli Jas
 Massa Napoleon
 237 Turner Wm E
 238 Schuck Bernard J
 261 Hick Minnie Mrs
 Goldbach Omar
 265 Cicera Nicholas
 Coulter Albert
 267 DeLuca Carmen
 277 Guerra Gus
 280 Trancie Raffaele
 282 Santoro Robt

GLAZNER WAY—Northwest from Clairhaven to Round Top, 28th wd (west of Arnold)
 No houses

GLENN ARDEN DR—From 6830 Reynolds to property line, 14th wd
 400A Piserelli Edwin A
 407 Lexterman Howard B
 408 Patterson Wm M
 411 Peterson Jos B
 414A Dyer Paul E
 415 Boney Jas V
 419A Hutchinson Roy M
 438A Doolittle Harold
 Edgerton ends
 500A McCullough Wm T jr
 501A Doerschuk Victor G
 502A Clark Edw A
 507A Klingensmith Geo S
 509A Weidlein Wm D
 510A Snyder C J
 512A Debrah Chas J
 516A Wells Oliver A
 521A McGinnis Chas W
 525A Sheridan Geo W
 530A Ketchum Carlton G
 531A Stephens Jay S
 534 Anderson Henry A
 537A Gregory Thos M
 538A Heidenkamp Jos jr
 540A Bankson John P
 541A Robertson Wm C
 543A Dicker Robt
 549A McCullough C Hax
 552 McSorley Arth

GLENN CALADH—From 4931 Second av to Glenwood, 15th wd
 Osprey way begins
 100A Fisher John A
 101 Hazelwood Lumber Co
 102A Blum Wm J
 104A Debrah Chas J
 104 1/2 A Archibald Edw F
 106 McHale Helen J Mrs
 108 1/2 A Rume Loring J
 108 1/2 A Boffo Americo
 A Boffo John T
 110 Hargenan Lawrence O
 110 1/2 Schumaker Wm D
 Gallo Geo
 112 Gormley Jas T
 114 Gary Balint
 116-20 Hazelwood Christian Ch

rear MacDowell Robt M
 North Wm T
 129 Dolan John J
 131 Leniano Carl
 132A Penicook Wm H
 135 Watke Wm J jr
 137 Bosworth Wm W
 139 Leonard Francis E
 141 Higgins Lindsay
 142 Ferris Matthew P
 143 Cawley Leo A
 147 DiNardo Lawrence
 Gertrude intersects

200 Congregation Ahavas Zeck
 A Rosenzweig Marcus Rev
 201 Buchanan Isaac
 203 Thomas Russell H
 204 Franco Paul H
 205A Yansow Wm H
 206A Schuster Lawrence L
 207 Spiak Louis J
 208 Peralky Steph
 209A Soudoungue Jas E
 210 Petrol Jos V
 211A Dain John H
 212 Takacs Lazzio
 213A Pope Andrew
 214A Walsh Mary E Mrs
 Herzog Thos E
 215 Terasovic Chas E
 216 Deane Ann C Mrs
 216 Arnold John H
 217A Casey Danl M
 217 1/2 Leubenstein Ediz R
 Mrs
 218 1/2 Glaseman Wm J
 220 Feldman Wm A
 221 Vandergilt Albert J
 223A Sheppard Harry C
 225A Gerken Agnes M Mrs
 226A Long Chas E
 226 1/2 Siegwirth Robt J
 226 1/2 Borda Demeter
 227A Kirsch John
 228A Hauserman Kath Mrs
 Wiegmann Harry L
 Pape Frank E
 229 Miller Bernard H
 230A Rush Lillian
 231A Watson Ray C
 Fallgren Elmer
 232A Burchell Ralph W
 233A Salmer Byron H
 234A Skinner Daisy F Mrs
 beauty shop
 235 Owens Jas
 237A Minaco John
 Morse way intersects

GLENN LYTTLE—From Wheatland to property line, 15th wd
 Not open

GLENN MAWR AV—From 2204 W Carson to 3300 Motor, 20th wd
 2301A Burns John
 2303A Manlio Thos A
 2311 Turner Y Mrs
 2315A Barnham Emma Mrs
 2317 Jenkins Louis
 2319A Haley John
 2323 Ernest Edw
 2334 Adams Theresa Mrs
 2338A Andrews Rose C Mrs
 Andrews Francis W
 Pashand RR crosses
 Rockhill intersects

2400 Holmes Austin
 2403A Pascurius Peter
 Maletto Florio
 2405 Vitt Francis G
 2408 Mullen Thos M
 2411 Calvert Natan W
 2418 Smith Wm
 rear Menfield Minnie Mrs
 2421 Gual Jos
 2430 Cypher Mary A Mrs
 Cypher Jerome V
 2431A Mascero Peter
 2432A Ober Wm T
 Sale Wm T
 2433 Rosso Bartholomew
 2434A McGrath John R
 2437 Harris Olan L
 2441 Zirkel Mary N
 2468 Gust John

Hunt ends
 2500 Lyons Leor F
 2502 McKittrick Martin A
 2513 Gilbert Jas
 2621 Constanza Anthony
 2643A Ventura Phillip
 2644A Conroy Chas S
 Lydon John S
 2645 Vacant
 2646 Erico
 2658 Ferris John
 2659 Melanger Geo W
 2661 Roe Dallas H
 2665 Luckey
 Zephyr intersects

2712 Nell Chapman E
 2716 Meiss Neille L Mrs
 Burns Robt G
 2722A Schwadron Herman H
 2726A Benitz Conrad L
 2728 Work Jas A
 2735 Gross Anthony J
 2739 Taylor Jas A
 2740 Marnock Vincent J
 2743A Simon Leonard L
 A Horner Hing J
 2746A Schillo Frank H
 2747A Corston Mary J Mrs
 2748 Miller Frank
 2743A Christy David P
 Shipley Howard W
 Narcissus intersects

2744A Winters Kath Mrs
 2746A Hise Walter E
 2747A Murphy John H
 2749 Ames John
 2751A Waldie Co bakers
 Waldie Sophia Mrs
 2752A John Jesse O
 Dooley Frank S
 2753A Thomas Wm
 2755 Grant Herbert E
 2757A Dodson Albert E
 2758A Patton Harry E
 2759A Kern Jas
 Severn Edwin T
 2760 Kemeses Gust
 2761 Keiser Anna J Mrs
 Burk Walter
 2762A Dickinson Geo W
 Merritt Wm W
 2763A Weidner Wm A
 Jeffrey Alberta M Mrs
 Jeffrey Gordon W
 2764A Conins Patk J
 2765A Lerch Henry J
 2767A Schum Franklin C
 2769 McDermitt Ida E Mrs
 2771 O'Grady Marck
 2772A Walsh Mary T Mrs
 2774 Cardanone Vincenzo
 2778A Beyer Jas S
 2777A Thomas Hayden
 2780A Gilbert J
 2778A Lee Wm C
 2779A Malone Thos E
 2780A Kinney Florent O
 Pace Wilson A
 2781 Crew Gall R
 2782A Vincent J
 A Bill's Market gro and meats
 Vennro Thos shoe repr
 2782A Burns Winfield D
 Hammond intersects

2800-06 Sheridan Meth Prot
 (side ent)
 2901-19 Harvard Sch
 2906A Mueller John F
 conf
 2912A Edwards Harry E
 2918A Moore Nellie Mrs
 Leach Wm M
 2920A Riley Sarah Mrs
 2921 Paine Madeline Mrs
 A Shannon John
 2923 Bresh Adam A
 2924A Puch John H
 Decker Michl
 2926A Allen Betta Mrs
 Johns Wm
 2930A Westerman Chas D
 Wright Wm B
 2931 Jones David H
 2932A Janke Edw J
 2933A Andrews Jas
 2934A Bell Sarah H Mrs
 Rilly Patk M
 2935A Dawson Jeremiah
 2936 Lorenz John
 2937 Cobbett Geo R
 2940A Martin Maurice S
 2941 McGintie Jas E
 2942A Decker Carl L Mrs
 2946 Vacant
 2947A Collins Alf L

2949A Polack John
 2950A Basidine Jas A
 2951A Brown Jas H
 2952A Deer Lewis H
 Jenness Frank J
 2953A Curtin Jas A
 2955 Burns Pharmacy
 Affit Chas G
 2956A Roseberry Abr L confr
 Call John
 2962 Brooks Rachel I Mrs
 A Henry Chas W
 Mintos intersects

3005A Hoffman Hilacion H
 3007A Thompson Horace T
 3011A Foster John A
 3012A Palmer Harry S
 A Crookover Thos M
 3013A James Harry H
 3014A Madari Lillian A Mrs
 Bolly Thos V
 3015 Madari Wilson S
 3016 Coughlin Thos J
 O'Donnell Leo A
 3017 Shakely Jennie V Mrs
 A Galtier Howard H
 3020 Jones Luther V
 Harner Arth W
 3021A Lindwig J
 3022 Elliot Edw K
 3023A Maree Lueella Mrs
 3024A Cullen Thos H
 Keenan Jas M
 3026 Matthews Geo R
 Matthews Thos
 3027 Trommer Minnie
 3030A Jones Margaret Mrs
 Emery Margt Mrs
 3031A Ward Norval H
 3032A Coleman Alton W
 3033A Schaffner Geo A
 3034 Vott Eric J
 3035A Herdell Howard T
 3036A Jones Chas H
 3037A Black Wm J
 3038A Rodgers Kay N
 Birch Edw E
 3041A Carpenter Wm H
 3042 Teckmeyer John F
 Teckmeyer Fredk W
 3043A Prince J Bert
 3044A Weis Andrew
 3045 Price Wm E
 3046A Brunner Amos
 3049A Kassap Elmer J
 3050A Weidenhoff Frank J
 A Lambert Jos E
 3052A Adickson
 3054 Ish John
 Gallagher Michl J

3058A Ryan Jas H
 3057A Gebhardt Emma Mrs
 A Miller Frank
 3060A Otterson Mathilda Mrs
 3061A Robertson Sarah J
 3062A Johnson Harry M
 3063A Williamson Earl M
 3065A Bradford Geo W
 3066A Tucker Thos H
 3067A Burkhardt Wm A
 Ashlyn intersects

3200A Sterling Mary Mrs
 3206 Tomoupana Kasimir
 Grace Harold
 3208 Jakes Julius
 3210 Sargent Chas A
 3211A Wiskovics Jos G gro
 3214A Vandura Octavia
 3218A Rashneck Fredk J
 Wynette begins
 Boulder way intersects

3248A Kennedy Harry S
 3245 Burke Merrit B Mrs
 A Burke Mary C Mrs
 3251 Pasco John W
 Sestwick begins
 3301A Gorzing Wm
 Wiese Wm
 3302 Theobald Ottilio L
 Thornbur Wm E
 3304 Zukauskis Constance
 Mrs

3311A Armstrong Thos E
 3315A Deer John A
 3317A Mackel Jos F
 3319A Sweeney Mrs
 A Wilson Wayne S
 3321A Karel Albert G
 Smith Jas E
 3324 Warfield Otto A
 3325 Schill Geo F
 3326 Vacant
 3327 Vitt Stanley P
 3328A Smith Frank H
 3330A Kesel Jos A

GLENN WAY—From May way to Enfield, 8th wd
 (No houses)

GLENN WAY (Penn twy) — From Harding rd west to Woods av
 (No houses)

GLENNAR AV—From Eathen av to 1001 Brookline blvd, 19th wd
 2111A Leigler Herold F
 2113A Jones Emma Mrs
 Donovan Frank J
 2115A Rose J Allen
 2117 (2119) A Clark Walter
 2119A Busch Andrew S
 Murphy Taylor P
 Berwin av ends
 2325A Seaver Paul R
 A Gison Arch W
 2327A McChory John P
 2328A Gion Howard B
 2335A Daley Geo T
 2337A Bell Ralph J
 Gallion av ends
 2401A Botting Jas F
 2403A Kiling Herman J
 2409A Doyle John H
 2415 Voytak Alex M

GLENNAR AV—Contd
 2417 (2215) A Doolley Raymond C
 2419 (2223) A Cooney Helen E Mrs
 Cooney Helen G nurse
 2431 Reynolds Gerald L
 2433 (2223) Hopkins Jas W
 2443 Cunningham Jos W
 2449A Thomas Spencer K
 2451 Melabresse Ernest H
 2455A Lebert Saml G confr
 Filizeraul Margt C
 Rosmore av ends

2507 Zamboni John J
 2509A Manko Geo
 2511A W Hubbard Chas T
 2517A Hoff Raymond A
 Cook Robert
 A Boffo Louis Sons
 2519A Daley Patk J
 2520A Daines Wilson S
 2521A Robinson Arth H
 Reineke Wm G
 2523 Ferry Bros
 A Ferry Danl
 Bellaire av intersects

GLENNAR WAY—From Alhambra to Fenwick, 15th wd
 (No open)

GLENNARY (formerly Frederick) (Oakbrook) — From Library rd to Breinins, 32d wd
 1 Clawson Norman J
 dentist
 3 Bob's Quality Meat Market
 Knapinski Robt H
 5 Vacant
 7A Forest Alf J drugg
 Butler Wm H Co gro
 rear Kirk Walter
 Spiegel Loretta Mrs
 Kunkel John H barber
 10 Kettle Wm
 10 Kettle Geo E confr
 West Side Bell RR crosses
 Richfield intersects

41 Vacant
 42 Casan Harry E
 43 Bodak Phillip
 43A Kurts Howard J
 44 Higgins Joe M
 62 Macbell Anthony
 64 Moran Rose Mrs
 66 Adams Albert
 70 Wm John T
 Wood Danl R
 72 Fines Wm
 76 Adams Albert
 82 Riedhus Gustave A
 86 Bruno John
 Mohan av intersects

91A Linsley Lena Mrs gro
 Teweel John
 92 Reimiller Henry
 98 Newmeyer Frank J
 100 Hodkins Andrew
 102 Elias Walker
 103 Viestmer Kath
 105 McGowan Francis P
 106 Viestmer Aug J
 107A Panner Frank
 Aaron intersects
 208 Viestmer Rudolph
 Dick Nelson
 220A Longheary Chas M

GLENDON—Southwest from Pensilva to Manset, 1 north of Noblistown rd, 23th wd
 309A Kampen John C
 311 McInyre Wm
 313 (312) Scott Walter F
 315 (313) Graver Wm H
 Oakwood rd intersects

GLENDORA WAY—From 145 Dewillers to 1 Sweeney way, 3d wd
 2 Praxler Wm J
 3 Baker Estelle Mrs
 rear Vacant
 1830 Wilson Ottilie
 Lewis Wm N
 Patterson Roosevelt

GLENNRIDGE WAY—From property line to Mt Alry rd nr Norwood, 26th wd
 (No houses)

GLENNROSE—From Biggs av to Hazleton, 26th wd
 (Not open)

GLENNROY (Formerly Gertrude) — From 128 Carrick av to Dew way, 29th wd
 2410 Jones Harry
 2414 Bour Harry P
 2416 Bauer Richd C
 2418A Geagar Sophia M Mrs

GLENSIDE—From Montview to city line, 26th wd
 Montview ends
 809 Robinson Mildred Mrs
 Furney Albert
 811 (1808) Bress Chas
 831 Miller Harvey W coal and ice
 835 Stockman Fredk E
 701 Davis Horace E
 725A Thos
 731 Gyekis Henry
 Spice begins
 741A Kogelin Otto F R
 747 Lindell Emma Mrs

Our Business Is Black, But We Treat You White!

IRVINE ST 1936

IT IT'S DONE WITH HEAT YOU CAN DO IT BETTER WITH NATURAL GAS!

IRONDALE (formerly Stanley av) - South from 500 Kearns to city line, 28th wd No houses

IRONSIDES WAY (formerly Pellairs way) - From Navajo rd to Ramona, 20th wd Not open

IRONTON - formerly Clifton - From 25th to Eighteenth south to S Twenty-first, 17th wd 1805-17 Keystone Lbr Co (pds) 1806 Vacant 1808 Vacant 1810 Vacant 1812 Vacant 1814 Vacant 1816 Vacant

IRROQUOIS WAY - From 220 Meyran av to Atwood, 4th wd No houses

IRVINE - From 112 Greenfield av to property line, 15th wd 91 (421) Casabak Michl 93 Mayor John S 95 Aranyas Eliz Mrs 97 Dietrich Alex S Mrs 98 Renak Rudolph 99 Black John O Kova ovsky Justina Mrs Steps to Sylvan av 4201 Marjon Confectionery Store 4221 Orlissey Steph 4225 Buncak Frank 4331A Mapleston Margt Mrs 4361 Bisha Paul 4367 Vacant 4411 Sapp Lawrence W 4413 Edwards Jas N 4419 Nixon Jas L Mobile interests 4501 Cletti Jos 4503 Irvine Service Sta 4529 DiPietro's Beer Garden 4557 Glatch Service Sta 4619A Soitez Geo 4621A Elliott Geo H 4625A Stader Jos

IRVONA WAY - West from Arnold to Clairton south of Ford, 28th wd No houses

IRWIN AV - From 800 California av to 800 Marshall av, 25th and 26th wds (From Martindale to Columbus av is now Brighton rd) California av begins O'Hern ends

1800 Columbus Public School 1801A Columbia Market cross Truman begins 1802A Heider Caroline A Mrs McDonald Edson E 1805 Yeagle Wm H 1807 Stapleton Jas H Lees Royt 1809 O'Hanlon Jos K 1809 O'Hanlon Jos A exp 1811 Hawkins Roy H 1813A Avandino Peter 1815B Borge Jos 1817 Hague Chas 1819 Glover Andrew 1820 Rielly John J 1830 Nickel Jos Steps to Rolla

1900 Mulian Fred J 1901 Alvanosa Thos 1902 Nutz Amelia Mrs 1903 Miller Roy 1904 Weismiller Michl 1905A Trosky Frank A 1906 Hosbodor Geo 1907 Hunter Carrie L 1908 Clemens Albert 1909 Fitzgerald Jos 1910A Williams Troy V 1911 Schaper Albert G 1912 Harris Howard 1913 McHugh Ellis A Mrs 1915 Rice Prince B 1916 Snyder Mueck 1917 Meyers Percy Mrs 1918 Kemper Ellis E Mrs 1919 Nelson Emanuel 1921 Gamble Henry 1922A Bridger Alex exp 1923 Jones Nicholas 1929 Robinson Odell 1931 Bailey Chas E 1932A Alton Sdney 1933A Wilkerson Richard D 1937 Moore John W 1938A Woods Guy 1947 Richards Wesley R 1948A Brown Geo R Brightbridge intersects

2000 Rokosz Frank Melrose av intersects Chataqua ends Clifton Park begins 2207-09A Clifton Park Mkt gros and meats Lucas Michl A 2208 Burgess W ends Russell ends Chester av ends 2300 Johnson Peyton E Harlan av intersects Steps to Strauss Steps to Charles N Snyder intersects 2534A Piosch Paul H 2536 Roderick Raymond H 2538A Johnson Mary C Mrs 2540A Carell Filippo McKeever begins 2616A Lennard Vincent V 2618 Moran Francis M 2620A Deah Kenneth J 2622A Benkart Earl J 2704A Thomas Jerome Schenk Burr

ISABELLA - From 100 Federal to 101 Anderson, 22d wd 1-5 Harley Davidson Exch (side ent) 14-18 Taylor T F Printing Co Range way intersects 18 Rentz Chas C furn rms 19-51 Riverdale Public Park 20 Weber Rose Mrs 22 Luder Geo 24 Vincent 31-40 Vacant 42 Vacant Vulcan way begins

100 Vacant Sandusky intersects Arhusky way begins 220 Vacant 222 Penn Caroline Mrs furn rms 224 Vacant 226A Davis Paul E 228 Vacant 230 Vacant 231 Baltimore & Ohio RR Warehouse Bldg 1st fl Manhattan Soap Co 2nd and 4th fls Bettler Wm J Co mdse whse 3d fl Leggett Francis H & Dickinson Albert O feed 4th fl Johns-Mansfield Sales Com (whse) 5th fl Brubaker Paper Co whol paper Hamburg Bros (whse) 6th and 7th fls Vacant Street continued - 232A Penn Louis 233A Penn Caroline Mrs

ISHAM WAY - From Crocus way to Queensboro av, 19th wd Not open

ISHAR WAY - From 112 Erin to Kirsh way, 5th wd Front intersects Western intersects Elmoro intersects Perry intersects Kirkpatrick intersects Balkins intersects Lawson intersects 2225 Farbee Blanche Mrs Lewis Briz Mrs 2227 Rogan Peter 2228 Carter Helen Mrs Nicholson Mary Mrs 2229 Price Wm 2231 Polard Ozzella Mrs 2233 Watson Wm S

ISIS WAY - From 4 Jonaire to Yarrow way, 4th wd No houses

ISLAND AV - From Brighton rd to Ohio river, 21st and 22d wds 1100-12 Oltter David E High School (side ent) 1105A Bigler Ida Mrs Kim Gregg A 1107A Cruikshank Omar T 1109 Ort Grace N Mrs 1111 Gorman John F Paul Elmer N 1113 Harvey Arts Kester Bert Hayden W H Rogers Wm J 1115 Ruffard Ozzella Mrs Specht G Eug Winifred ends The gro Wilson John C 1117 Gross Thos F 1125 Ruffard Gilbert Eisenbauer Lawrence H Hornberger Phillip 1127 Hoesch Thos F 1128A Sander Jacob 1129A McHenry Chas ABach Howard R 1123 Fries Geo 1125 Ruffard John H 1127A Johnson Thos 1131 Williams Harry W J

ISLE WAY - From 6315 Monitor to 6314 Morrowfield av, 14th wd No houses

ISLER WAY - From Fairton to Yarrow way, 28th wd No houses

ISOLINE - From Prosser way to Middletown rd, 1 west of Hass, 20th wd picket way intersects 1328 Gasparik Aug 1427 Merritt Lyman B 1440 Burgard Philip 1442 Bergman Chas 1448 Skiles Jas N 1448 Norris Martha 1450 Rieder Arin J 1458A Dornel Lawrence D

ITASCO - From property line to 501 Martindale, 22d wd Hypocrite intersects Genl Robinson W intersects Shore av intersects Laack W intersects 302 Gallinger Mart Mrs 307 Cavett Frank E 401-12 Clark D L Co (side ent)

ITHACA - From Kerr to Gilthead, 20th wd Not open

ITIN - From 1200 Chestnut to 22 Iona, 23d and 24th wds 902 Vacant 902 Concar Andrew G Bettinger Albert

1201A Yaroslavich Wasil 1203A Mehalsko Peter 1203 1/2 Clara M McCloskey 1205 Croker Robt H 1207A Foley Hannah Mrs 1209 Newsome Right M 1211 Passano Louis 1213A Newton Martha L Mrs Stewart Lester T 1217A Searl Edwin H 1223A Hankey Besse A 1225 Helen Geo W Paul Edw 1227A McErlwin Floy 1229A Poon Louis A 1230A McErlwin Jas J 1233 Hangs Harry J Mrs 1235 Hangs Harry J Mrs

1301A Mamka Ernest G 1303A Kunkel Nicholas G 1327A Conrad Jacob 1327A Conrad Curtis Conrad Wm H 1330 Conrad Jos A 1332 (1328) Steffen Veronica Marshall John L Newry ends Heppner ends

1428 (13) Lerkowitz Bros Adams Chas M phys 1430 (11) Ondek Markets gros Human Frank H Colorado way begins California av intersects PRR crosses (underneath) 1520 Back Fredk J barber 1522 Alkair Philip cio clar Gironde ends Beaver av ends 1600-02A Koppa Andrew 1601-37 Pgh Rys Co Manchester Car Barns (side ent) 1604 Schmitz David M Carr Michl 1608 Davie Bridget O Mrs 1608 Mitchell John 1610 McDowery Anna Mrs 1612 Cavallucci Bertha Mrs Roller begins 1626A Nagle John J jr 1628 Tonnell Steph 1630 Francis Margt R Mrs 1632 McNamara John G Phillips Jos J 1634A Francis Arth O 1636 Weiland Annie M Mrs 1638A Vitosky Paul J gro Westmar begins

1701-03 Penna Transformer Co North Ray Transfer 1705-21 Duquesne Light Co (side ent) 1710 (1701) Lesky John J West Magnolia begins 1712-22 Braun Baking Co 1720 Lesky John J PRR crosses Profile av intersects 1800-20 Crutshank Bros Co (ship dept) 1801 Nevin T H Co paint and varnish mfrs Maza W B Co paint and varnish mfrs

1804 Schmitz David M Carr Michl 1608 Davie Bridget O Mrs 1608 Mitchell John 1610 McDowery Anna Mrs 1612 Cavallucci Bertha Mrs Roller begins 1626A Nagle John J jr 1628 Tonnell Steph 1630 Francis Margt R Mrs 1632 McNamara John G Phillips Jos J 1634A Francis Arth O 1636 Weiland Annie M Mrs 1638A Vitosky Paul J gro Westmar begins

1701-03 Penna Transformer Co North Ray Transfer 1705-21 Duquesne Light Co (side ent) 1710 (1701) Lesky John J West Magnolia begins 1712-22 Braun Baking Co 1720 Lesky John J PRR crosses Profile av intersects 1800-20 Crutshank Bros Co (ship dept) 1801 Nevin T H Co paint and varnish mfrs Maza W B Co paint and varnish mfrs

ISLE WAY - From 6315 Monitor to 6314 Morrowfield av, 14th wd No houses

ISLER WAY - From Fairton to Yarrow way, 28th wd No houses

ISOLINE - From Prosser way to Middletown rd, 1 west of Hass, 20th wd picket way intersects 1328 Gasparik Aug 1427 Merritt Lyman B 1440 Burgard Philip 1442 Bergman Chas 1448 Skiles Jas N 1448 Norris Martha 1450 Rieder Arin J 1458A Dornel Lawrence D

ITASCO - From property line to 501 Martindale, 22d wd Hypocrite intersects Genl Robinson W intersects Shore av intersects Laack W intersects 302 Gallinger Mart Mrs 307 Cavett Frank E 401-12 Clark D L Co (side ent)

ITHACA - From Kerr to Gilthead, 20th wd Not open

ITIN - From 1200 Chestnut to 22 Iona, 23d and 24th wds 902 Vacant 902 Concar Andrew G Bettinger Albert

903 Imier Supply Co (side ent) Allegheny Co Milk Exct (side ent) 904 Harris Myrtle M Mrs Seif Mollie Mrs 906 Burns Kuth Mrs Blander Josephine Mrs 908 Vacant 910 Hamm Wm J Philip Anna Mrs 912 Starr Water Mrs 914 Terek Nicholas Miles Nellie Mrs 916 Krecel Adam 917 Hiltensramm Clarence A 918A Rabe Kunigunda Mrs 919 Krimm Cath Mrs 920 Harriman Chas J 921 Petrak Geo A 922 Bauer Saml H 923 Kiefer Saml H jr 923 Glatoff Raymond R Vander Miller Mary Mrs 924 Speyer Chas McGraw Annie C Mrs 925 Hillard Edw H 926 Weismantle John Nauman Harry C 927 Bauer Jos A 928 Bloom John Barthol John 929 Bauer Anna Mrs 932 Lemnick Geo G 933 Schneider Anna E nurse 933 Lecher Louis J 934 Rettman Mary L Mrs 935 Schneider Peter J 936 Dietz Kath Mrs 936 Gruendel John V 937 Brown John Martin Kath A Wolf Louis 938 Johs Carl W 939 Kramer Leo O 940 Roberts Robt W 941A Dial Magnus 942 Weller Richd A Weller Fred C 943 Kicker Jos 944 Navilhat John P 945A Wasmser Louisa A Mrs rear Delekech Saml 946 Pluhar Michl 947A Humeschagen Michl 948 Eisenberg David 948 Grubis Albert W Weber Chas C 950 Vacant Francis T 954 Massey Edw H High begins

1012 Sturver Fredk J 1014 Olinhart Wm Leppe la intersects 1100A Leonhardt Ellis Mrs 1119 Sprink Hill Service Sta 1131A Lynch Francis J Swick John ware work 1133A Schmitt Edmundo A 1135 Miller Clarence X 1141A Greder Julius 1145A Tomec Frank 1151 Medinger Rita Mrs 1153 Faus Emma E Mrs Kelle Amund 1164A Schaeffer Edw Besozon Annz 1166A Moser Chas F Thaler John Areola ends Diana begins

1200A Mayer Adolph J 1200A Mayer Mary Mrs Maza W B Co paint and varnish mfrs Christian Fred 1206A Ollman Emil F 1208A Muller Geo J Rev rear Henn Albert M 1213A Seewald Frieda E 1214 Gnodick Eda Mrs 1215 Hillenbrand Julius 1216 Okorn Anna Mrs Bauer Jos rear Maxa Lawrence 1217 Funk Sarah E Mrs Parr Wm T 1218 Reiner Raymond Mammy Michl 1219A Mochman Eue A 1220 Menikat Anton 1221 Kett Laura A Mrs 1222 Kreutzer Geo J 1225 Rohdettich Chas H 1226 Kolovich Martin E Kufman Jas B 1227 Grosskott Fred W Funk Oscar R 1228 Hamm Jos W 1229A Jusznovitch Eliz Mrs Kirmeyer Ludwig M 1230 Spultheis Herman 1231A Pflum Albert 1234 Spring Hill Elec Shoe 1235 Kollman John Bannar Geo J 1236 Balsimo Phillip 1237 Heil Geo A 1238A Koller John jr gro 1238A Faulhaber Oscar T

1012 Sturver Fredk J 1014 Olinhart Wm Leppe la intersects 1100A Leonhardt Ellis Mrs 1119 Sprink Hill Service Sta 1131A Lynch Francis J Swick John ware work 1133A Schmitt Edmundo A 1135 Miller Clarence X 1141A Greder Julius 1145A Tomec Frank 1151 Medinger Rita Mrs 1153 Faus Emma E Mrs Kelle Amund 1164A Schaeffer Edw Besozon Annz 1166A Moser Chas F Thaler John Areola ends Diana begins

1200A Mayer Adolph J 1200A Mayer Mary Mrs Maza W B Co paint and varnish mfrs Christian Fred 1206A Ollman Emil F 1208A Muller Geo J Rev rear Henn Albert M 1213A Seewald Frieda E 1214 Gnodick Eda Mrs 1215 Hillenbrand Julius 1216 Okorn Anna Mrs Bauer Jos rear Maxa Lawrence 1217 Funk Sarah E Mrs Parr Wm T 1218 Reiner Raymond Mammy Michl 1219A Mochman Eue A 1220 Menikat Anton 1221 Kett Laura A Mrs 1222 Kreutzer Geo J 1225 Rohdettich Chas H 1226 Kolovich Martin E Kufman Jas B 1227 Grosskott Fred W Funk Oscar R 1228 Hamm Jos W 1229A Jusznovitch Eliz Mrs Kirmeyer Ludwig M 1230 Spultheis Herman 1231A Pflum Albert 1234 Spring Hill Elec Shoe 1235 Kollman John Bannar Geo J 1236 Balsimo Phillip 1237 Heil Geo A 1238A Koller John jr gro 1238A Faulhaber Oscar T

1012 Sturver Fredk J 1014 Olinhart Wm Leppe la intersects 1100A Leonhardt Ellis Mrs 1119 Sprink Hill Service Sta 1131A Lynch Francis J Swick John ware work 1133A Schmitt Edmundo A 1135 Miller Clarence X 1141A Greder Julius 1145A Tomec Frank 1151 Medinger Rita Mrs 1153 Faus Emma E Mrs Kelle Amund 1164A Schaeffer Edw Besozon Annz 1166A Moser Chas F Thaler John Areola ends Diana begins

1200A Mayer Adolph J 1200A Mayer Mary Mrs Maza W B Co paint and varnish mfrs Christian Fred 1206A Ollman Emil F 1208A Muller Geo J Rev rear Henn Albert M 1213A Seewald Frieda E 1214 Gnodick Eda Mrs 1215 Hillenbrand Julius 1216 Okorn Anna Mrs Bauer Jos rear Maxa Lawrence 1217 Funk Sarah E Mrs Parr Wm T 1218 Reiner Raymond Mammy Michl 1219A Mochman Eue A 1220 Menikat Anton 1221 Kett Laura A Mrs 1222 Kreutzer Geo J 1225 Rohdettich Chas H 1226 Kolovich Martin E Kufman Jas B 1227 Grosskott Fred W Funk Oscar R 1228 Hamm Jos W 1229A Jusznovitch Eliz Mrs Kirmeyer Ludwig M 1230 Spultheis Herman 1231A Pflum Albert 1234 Spring Hill Elec Shoe 1235 Kollman John Bannar Geo J 1236 Balsimo Phillip 1237 Heil Geo A 1238A Koller John jr gro 1238A Faulhaber Oscar T

ITIN - Contd 1239A Boehler Fred L meats Rhine begins 1301 Abinanti Frank 1303 Both Geo H 1303A Vasick Edw 1305 Moll Carl 1307 Both Ann E Mrs 1309 Desjirey Chas J Volkman Geo 1311 Wallace Wm 1312A Moser Susanna Mrs 1313 Ambrose Literary Society 1315A Schwiner Henry C 1316A Wrayne Emily D 1318 Weis Phillip E 1320 Zilinsky John J

ITO WAY - From Amrhein to property line, 16th wd No houses

IVANHOE - From Colbert to property line, 1 north of Bluff, 1st wd 901 Duquesne University 903 Flabert Michl J 905 Bonda Jos E 907 Gibbon J 908 O'Donnell Cath 911 Panico John 913 Tatangelo Lawrence 915 Leary Jerry 916 O'Donnell Cath 919 Noonan John J 923 Burnett Alex J Hooper intersects 1009A Siletto Salvatore 1011 Mangrini Hernando 1012A Laura Antonio 1012B DeRenzo Chas 1019 DiTollo Thos Tallarico Anthony 1021 Giacomo Crill 1022 Benio John DeSimone Vernon Germano Aur P Lampus Geo P Sedco Peter J 1100 Dixon Wm D Walton Michl 1102 Vacant 1104 Bryn Lawrence J 1106 Hart Francis 1107 Vacant 1108 Zambone Silvio 1109 Lehman Guy W 1010 Noonan Richd M 1111 Beilly Leo F 1112 Grewell Mrs 1118 Hart John B 1115 Vacant 1122 Cassandro Jennaro Magee intersects

1308A Pippard Basil 1308B Colura Aur 1307A Favio Chester 1310A Gialdini Frank 1309 Lems Anthony 1311 Kashinsky Besie Mrs 1312 Gehl Pietro 1313A Gialdini Frank 1316 Dardis Jas 1317 Vacant 1318 Holland Thos J 1319 Vacant 1321 DiScipio Jos D 1322 Vacant 1323 Varr Louis 1324 Vacant 1325 DiScipio Anthony 1326 Vacant 1327 Chakias John G 1328 Rose Ediz Mrs Bluz Harry H

IVES WAY - From Diana to 13 Iona, 24th wd 34 Roetter Wm J Frey Henry J

IVONDALY - From 3819 Boundary to Anthony, 15th wd 300 Bruno Frank 306 Mizzel Jos 317 Yaich Peter 319 Gula Emma Mrs 323 Peley Michl 324 Lonia Alex 329 Kolesar Wm 330 Twigg Jos 331 DiPietro Carl 331 DiPietro LeRoy sign ontr 336 Lasko Andrew G 337 Laska Barbara 402 Fitzurka Emma Mrs 407 Fisher Hayward 416 Masera Andrew 424 Swochak John 430 Tychi John 434 Kotva Emery 436 Scenna Vanazio 448 Calhoun Wm

IVONTON WAY - From Boyle to Lorraine, 25th wd Not open

IVORY AV - From 4308 Perryville av to Evergreen rd, 26th wd (formerly in Ross twp) 15A Robit Martin 15B Hawkins Edw W 25A (Josia) Anna Mrs 35A Brunner Wm C 36A Weaver Edw J 38A Minner Walter J 43A Bauer Oscar L 49A Gruber John 115 Ledman Louis 117 (125) Alavender 121A Barthel Ernest A

P N ST

R A

At

L

J M

Aut

F G

In

C

M

MONONGAHELA ST 1936

ng
g
ning
es
S & CO.
Ave.
3800

at
G
ixed
te

TE
Y
ED
ERE

ldg.

MONITOR—Contd
6440 Bradley Andrew P
6441A Fogarty Lidwina Mrs
6442A Huth Karl W
6443A Wagner Myron H
6444A Waldschutz Franz J
6445A
6446A Callahan Wm D
6447A Smith Saml
6448A Meisner Wesley A
6449A Vacant
6450A Vacant
6451A Flaherty J Paul
6452A Warner Saml G
6453A Hissans John G
6454A Parker Harry L
6455A Vacant
6456A Edman Chas S
6457A
6458A
6459A
6460A
6461A
6462A
6463A
6464A
6465A
6466A
6467A
6468A
6469A
6470A
6471A
6472A
6473A
6474A
6475A
6476A
6477A
6478A
6479A
6480A
6481A
6482A
6483A
6484A
6485A
6486A
6487A
6488A
6489A
6490A
6491A
6492A
6493A
6494A
6495A
6496A
6497A
6498A
6499A
6500A

4820A Kennedy Chas
4821A
4822A
4823A
4824A
4825A
4826A
4827A
4828A
4829A
4830A
4831A
4832A
4833A
4834A
4835A
4836A
4837A
4838A
4839A
4840A
4841A
4842A
4843A
4844A
4845A
4846A
4847A
4848A
4849A
4850A
4851A
4852A
4853A
4854A
4855A
4856A
4857A
4858A
4859A
4860A
4861A
4862A
4863A
4864A
4865A
4866A
4867A
4868A
4869A
4870A
4871A
4872A
4873A
4874A
4875A
4876A
4877A
4878A
4879A
4880A
4881A
4882A
4883A
4884A
4885A
4886A
4887A
4888A
4889A
4890A
4891A
4892A
4893A
4894A
4895A
4896A
4897A
4898A
4899A
4900A

700A
701A
702A
703A
704A
705A
706A
707A
708A
709A
710A
711A
712A
713A
714A
715A
716A
717A
718A
719A
720A
721A
722A
723A
724A
725A
726A
727A
728A
729A
730A
731A
732A
733A
734A
735A
736A
737A
738A
739A
740A
741A
742A
743A
744A
745A
746A
747A
748A
749A
750A
751A
752A
753A
754A
755A
756A
757A
758A
759A
760A
761A
762A
763A
764A
765A
766A
767A
768A
769A
770A
771A
772A
773A
774A
775A
776A
777A
778A
779A
780A
781A
782A
783A
784A
785A
786A
787A
788A
789A
790A
791A
792A
793A
794A
795A
796A
797A
798A
799A
800A

1228A
1229A
1230A
1231A
1232A
1233A
1234A
1235A
1236A
1237A
1238A
1239A
1240A
1241A
1242A
1243A
1244A
1245A
1246A
1247A
1248A
1249A
1250A
1251A
1252A
1253A
1254A
1255A
1256A
1257A
1258A
1259A
1260A
1261A
1262A
1263A
1264A
1265A
1266A
1267A
1268A
1269A
1270A
1271A
1272A
1273A
1274A
1275A
1276A
1277A
1278A
1279A
1280A
1281A
1282A
1283A
1284A
1285A
1286A
1287A
1288A
1289A
1290A
1291A
1292A
1293A
1294A
1295A
1296A
1297A
1298A
1299A
1300A

MONTEREY—Contd
1014A
1015A
1016A
1017A
1018A
1019A
1020A
1021A
1022A
1023A
1024A
1025A
1026A
1027A
1028A
1029A
1030A
1031A
1032A
1033A
1034A
1035A
1036A
1037A
1038A
1039A
1040A
1041A
1042A
1043A
1044A
1045A
1046A
1047A
1048A
1049A
1050A
1051A
1052A
1053A
1054A
1055A
1056A
1057A
1058A
1059A
1060A
1061A
1062A
1063A
1064A
1065A
1066A
1067A
1068A
1069A
1070A
1071A
1072A
1073A
1074A
1075A
1076A
1077A
1078A
1079A
1080A
1081A
1082A
1083A
1084A
1085A
1086A
1087A
1088A
1089A
1090A
1091A
1092A
1093A
1094A
1095A
1096A
1097A
1098A
1099A
1100A

TULLYMEET ST 1936

FEDERAL STREET BRANCH

Member Federal Deposit Insurance Corp.

FEDERAL STREET AND PARK WAY

TRIPOLI—Cont'd
823A Cannon Robt
Seda Anna Mrs

TROST AV—South from 41
Cedric to 104 Nobles la
28th wd

1227 Dergany Frank
Feild Fred J
1229 Skocin John S

TRY—From Monongahela river
to Forbes at Diamond, ce-
cuted mostly by Railroad.

TURRETT—Cont'd
531A First Dominic
Crsini Vincent

711A Alunan Jos J
112 Vaupel Wm C
Mucovich Vincent

TROWBRIDGE—From 5229
Gertrude to 5210 Glenwood
av, 15th wd

1800-64A St Joseph's Orphan
Asylum
Wiemann Chas J Ber

TULLYMEET—From 4601
Second av to 4600 Sylvan
av, 15th wd

TURTLE WAY—From Guck-
ert way to property line, 23d
wd

805 Vacant
807 Evans Howard
809 Schwarz John F

236A White John R
227A Whitaker Geo J
228A Weston Geo C

1803A Kemmler Adam
Schmitt Albert J
1806 Koenig Jos E

TULSA—From opp 2916
Bedford av to 2912 White,
5th wd

903 Schmidt Anna M Mrs
Hutches Theo
904 Johnson Eliz Mrs

821 Beck Alex J
813 Dial Jos J
814 Giffin Jas A

TROY HILL RD—From
1400 Ohio E to Gardner,
and from Ley to Wickline's
la, 24th wd

TROY HILL RD (Reserve
Two)—Changed to Mt Troy
rd

TUNE WAY—Southwest from
Meadowbrook way to Major
way, northeast of Post, 28th
wd

TUNIS WAY (New Homstd)
—From Beechland ne to city
line, 31st wd

833A Ketter John M
834 Ehrhardt Arth
835 Filipowaki Arth

TROY HILL RD—From
1400 Ohio E to Gardner,
and from Ley to Wickline's
la, 24th wd

TRUAX—From property line
to property line, 1 south of
Lowrie, 24th wd

TUNNEL—From Telegraph
Square to 701 Diamond, 2d
wd

TUSCARORA—From 200
Hastings to city line, 14th
wd

TROPICAL AV—From prop-
erty line to Crane av, 19th
wd

TRUAMAN—From 1812 Ir-
win av to 1818 Buena Vis-
ta, 25th wd

TRURO PLACE—From 316
Craig north to 321 Melwood,
5th wd

TURNER RD—From Char-
tlers av and Crafton bore line
to Chartiers Creek, west of
P C & ST L Ry, 28th wd

TUSTIN—From 27 Marion to
Brady, 1st and 4th wds

Y E R S

Title
Insurance
—
erger
3ldg.
and Grant
Court
410



Real Estate Appraising
Phone Fairfax 1030
603 East Ohio St.



CHANCE WAY 1931

TELEPHONE ATLANTIC 4647

4150 JENKINS ARCADE

CEREDO WAY—Cont'd
 70 Boback John
 72 Lavko Jas
 74 Zalinko Chas
 76 Rihanich Nicholas confr
 617 (2903) Siseck John
 619 Bills Hannah Mrs
 621 (3054) Bilay Chas
 631 (2917) Grogenda John
 Jumpinka John
 727 (3027) Mihalko John
 Szabo Michl
 729 (3029) Chih Michl
 737 (3037) Shabla John
 739 (3039) Nakoneczny Michl
 741 (3041) Koritzka Michl

CERES WAY—From 60 Beltzhoover
 av to 928 Excelsior, 18th wd
 Millbridge intersects
 720 McCall Andrew P
 724 Crissman Homer P
 726 Jones Sarah Mrs
 728 Shuttleworth Clara M Mrs
 731 Shuttleworth Hixson R
 733 Richard Earl A
 735 Wachter Geo
 737 Bradle Frank J
 739 Soward Clarence A
 Allen intersects
 839 Bomme Herman J
 840 Martin Wm H
 846 Eperthener Wm G
 848 Wagner Jesse L
 850 McKelvey Kath Mrs
 Emerald way intersects

CESSNA WAY—From 215 Forty-
 fourth to Wernersberg way, 9th wd
 Service way intersects
 4404 Barry John W
 4404 1/2 Kolb Wm S
 4406 Birch John J
 4406 1/2 Nolte Robt J
 Forty-fifth intersects

CHALFONT — From 701 Montooth
 to 700 Beltzhoover av, 18th wd
 104 Strothers Pleasant F
 109 Robinson Kenneth L
 108 Curtis Edith A Mrs
 110 Edmonds Walter B
 111 Monroe Roland H
 Sumner Andrew J R
 113 May Nathan
 114 Hood Raymond
 115 Hancock Cath L Mrs
 Thomson Wm K
 118 Johnson Earl D
 120 Borland John F
 Geary av intersects
 132 Cotton Wm C
 Schaffer Albert
 134 Houser Harry
 136 Hollman John
 138 DuVall Walter W
 Pfister Louis H
 140 Rector Bush R
 142 Kleppleck Fredk A
 144 Altmeyer Geo P entr
 rear
 Russell Fred W
 Dolmont av intersects

200-06 McKinley Park Presby Ch
 201 Baulah Baptist Church
 207 Harris John H
 Garber Alonzo
 208 Gibson Alex Rev
 209 Strange Wm
 210 Jones Thos
 Louze Arth W
 213 Kosslow Jas W
 215 Hart Danl W
 218 Fleisner Jos J V
 Brandt Wm D
 220 Gallagher Margt
 222 Grimley Jas A
 224 Moran Timothy J
 225 Hall Chas H
 226 Baxter Alf
 228 Johnson Chas J
 229 Burtoff John N
 230 Metzler Milton W
 Schwarzkopf Henry J
 231 Pergow Freda Mrs
 Zoller Geo B M
 232 Strohn John G
 233 Albring Robert C
 234 Siefen Jacob
 236 Selwer Wm J
 237 Graef Carl
 238 Moran Richard S
 Haberman av intersects

300 Staley Jos M
 301 Jones Sol C
 302 Patten William W gro
 303 Hais Edgar
 304 Weizel John H
 305 Kinsland Ellsworth G
 306 Fennessy Aloysius J
 307 Garlis Harry M
 Schu Fredk P
 310 Coe Chas G

311 Arelt Susan Mrs
 Ripper Frank P
 314 Glasser Chas
 315 Flaherty Coleman
 320 Savatine Saml S confr
 321 Walsh Steph
 323 Basilon Jos
 323 Cunningham Chas J
 O'Donnell Geo W
 324 McCully Jas E
 327 Smith Albert B
 Hartner Raymond R
 329 Peltz Chas J
 330 Masea Vincent J mus tehr
 333 Rowan Mabel Mrs
 334 Ober John J
 335 Grocan Thos S
 337 Nicholas Edw P
 Kelly David V
 340 Newman Chas H
 341 Zafraty Anthony J
 Ronnie Jas A
 343 Hodson Alf
 344 O'Brien John G
 345 Forsythe Wm
 347 Yund Elmer W
 Estella av intersects

400 Mawhinney Robt G
 401 Lentz Leo
 402 Lachler Ediz Mrs
 Neeb Cath Mrs
 403 Moore John C
 rear
 Balley John B
 404 Schlofitz Laura Mrs
 405 Heiligenstein Emil J
 406 Kelly Edw J
 407 Guttmann Edna D Mrs
 Miller Sarah Mrs
 411 Gedean John C
 413 Arthur Wm J gro
 414 O'Brien Anna Mrs
 415 Lovert Goldie P Mrs
 416 Terry Wm M
 417 McNamara Thos J
 Klein Louise Mrs
 420 Chentman Corn P Mrs
 drunke

423 Bevilacqua Saml A
 Kane John L
 424 Smith Ernest L
 425 Baecher Wolfgang gro
 426 Phillips Geo
 427 Nushnauer John
 428 Walker Herbert A
 Gallacher Florence
 429 Davis Wm Melk
 430 Flynn John W
 431 Schuster Jos J
 Morgan Gerard C
 432 Hutchins David A
 434 Bremner Ella Mrs
 435 Merton Christian K
 436 Brent Geo P
 437 Wolbrandt Ediz Mrs dry
 ad
 Wollbrandt Arth E
 438 Miller Chas B
 Curtin av intersects

502 Guenther Harry P hauling
 504 Lella Louis P
 Moffat Geo H
 506 Rodenouch Ediz Mrs
 510 Herbert John T
 513 Clark Wm J
 Bernd intersects
 516 Yincer Margt Mrs
 517 Harmon Anna G Mrs
 518 Kerban John E
 519 Morvan Sarah
 Smith John
 rear
 Iseman Albert L
 520 Dunne Mary E
 522 Hartkens Geo
 523 O'Brien Harry W
 524 Nelson Robt L
 525 Mathela Fredk
 Rosa Frank B

CHALLENGE WAY—From 7412
 Mt Vernon to 7411 Hermitage,
 13th wd
 No houses

CHALROCK WAY (formerly Centre
 way)—From Rochelle to Charles,
 30th wd
 No houses
 Elsinburg way intersects
 Zara intersects
 Michigan way intersects

CHAMBERS WAY—From Christ-
 mas way to property line, 15th wd

CHANCE WAY—From Sylvan av to
 property line, 15th wd
 4509 Slidon Andrew
 Mobile intersects
 4533 Joyce John J
 4534 (86 1/2) Pureron Clarence
 4536 Haywood Wm
 4537 Joyce Andrew C
 4539 Joyce John J

4545 Bagby Julius
 Tullymet intersects
 4627 Markon Robt
 4628 Kalas Andrew
 4629 Vacant
 4630 D'Angelo Edw
 4631 Vacant
 4632 Sarva Geo
 4633 Vacant
 4634 Butler Jas
 4635 Hunter Frank
 4636 Huff Guy
 4637 Vacant
 4638 O'Hara Cath B Mrs
 4639 Holsinger Oliver
 4640 Plockel Saml C
 4641 Sullivan Jeremiah J
 4642 Leahy Michl J
 4643 Blehl Rosa A
 4644 Woods John
 4645 Hutchinson Itchd J
 4646 Thomas Elmer E
 4647 Varua Frank
 4648 Petum Geo
 4649 Zillen Rupert M
 4650 Salmon John J
 4652 Miller Thos
 4654 Shanz Herbert E
 4656 Basille Giuseppe
 4658 Lynch Jas M

CHANCERY LA—From 121 Water
 to 124 Fourth av, 1st wd
 312 Solof Nathan (parking sta)

CHAPEL WAY—From Rope way to
 Galveston av, north of Ridge av,
 22d wd
 No houses

CHAPIN—From opp 3733 Weier to
 city line, 26th wd
 230 Galta Domenick K
 251 Angiotti Madario cement
 confr
 253 Castrodale Andrew
 Ohlsen intersects

CHAPLAIN — From 9 Toumseh to
 314 Path way and from 214 Eliz-
 abeth to Melanothon, 15th wd
 5000 McElroy Bernard
 5002 Browning Ralph
 5004 Welch Mary
 5006 Coughenour Geo
 5008 Archibald Edw F
 5009 Vacant
 5010 Path Julius
 5011 Daniel Louis
 5012 Hall O Jay
 5016 (14) Klab Andrew
 5018 (16) Puskas Frank
 5020 (18) Nogrady John
 Joyce John
 5022 (20) Jubick Julia Mrs
 5023 Deguan Michl
 5025 Melindino Jos
 5027 Sarconi Alex
 5029 Prusillo Frank
 Path way intersects
 Elizabeth intersects

5108 Stevenson Thos B
 5110 Gazalik Jos
 5112 Tobias Paul F
 5114 Lannone Anthony
 5116 Minadeo Frank
 5118 Sabin Louis
 5120 Prus Louis J
 5122 Ludo Mary Mrs
 5124 Kucharski John J
 5126 DiGiacomulo Camillo
 5128 Schaffer John R
 5130 Moxie Jos G
 5132 Pato John
 5134 Beezle Jos
 5141 Arnold Jesse R
 5142 George Roy L
 5144 Seely Wm R
 5146 Gregory John B
 5148 Polow Frank J
 5150 Pfoertner Geo
 5152 Quillan Larry C
 5154 Rutskay Steph E
 5156 Kania Anna Mrs
 5157 Bennett Thos J
 5159 Barum John H
 5161 Nommely Wm J
 5166 Kline Park J
 Courtland intersects

CHAPPEL AV—From Banksville av
 to property line, 20th wd
 1007 Powell John W
 1011 Banksville Baptist Ch
 1013 Collins Edw A
 1015 1/2 Greenwood Chas J
 1019 Chrystal Andrew
 1021 Williams Wm
 1041 Schiefer Jas H
 Younger av ends
 1185 Hahn Louis C
 1187 Francis Fred
 1189 Lowe Wm A
 1148 Wakinslaw Michl

See Adv.
ACADEMIC BUSINESS COLLEGE
 MO nrose 6041 CENTRE AV. Goodwin School

Suppliers
Supply Co.
 Everything Janitor Needs
 Brooms
 Brushes
 Mops
 Buckets
 Infectants
 Linens
 & Display
 Market St.

JONES EDAR
 00-1-2
 Warehouse Offices
 210-212
 Field St.
 N. S.



PAULSON BROTHERS CO.

MEN'S APPAREL

515 WOOD STREET

ATLANTIC 6170-9715-9716

BERWICK ST 1931

<p>BERND—Contd 906 Shields Mary H Dunlap Richd 908 Creed John P © Aletha ends 910 Anderson Frances M Mrs Gardner Chas B © Munz Ruth M Mrs 912 Sondic Carl © Chambers Christ 914 Vacant Altament way intersects 916 Peelor Jas M © Piatt Jack R</p> <p>BERND WAY—From 512 Climax to Chalfont 18th wd No houses</p> <p>BERNHARDT WAY—From Lisbon to Blessing, 5th wd Not open</p> <p>BERNICE — From Harpen to prop- erty line, 26th wd</p> <p>BERRY (A continuation of Swent- zell)—From Frontenac to Ingram boro line, 20th and 28th wds 85 Murray Edw V © 87 Wilson Harrison H 94 Handick Harry P © Pgh Rys Co (Ingram Barns) Wind Gap av intersects Straka intersects 907 McFerren John © 911 Jahns John E 914 Cashdollar Clifford C © Cashdollar Thos D 915 Harrison Frank © 922 Demmel Philip © 928 Demmel Geo E © 932 Manchester David R © 934 Little Bernard L © 940 Baggus Geo L © McDonough Peter J 944 Wilnot Sidney J © Sanborn begins 1201 (1101) Conn Jas H © 1211 Weller Saml A © 1233 Krueger Jacob K 1239 Ballard Jacob Dunn Jas 1245 Gadd John L © contr 1263 Beach Francis © 1343 Donohue Danl ©</p> <p>Vinton intersects Middletown rd intersects Elkins way intersects Logan intersects</p> <p>BERT WAY—Northeast from city line to Chartiers Cemetery, south of Idlewood av, 28th wd No houses</p> <p>BERTHA—From 401 Grandview av to 330 Virginia av, 19th wd 116 Hall Albert A Smythe Russell D 121 Macrony Robt J © Miller Anna M 128 Smith Edw W © Ebbs way intersects 132 Morris John J 134 Badaracco Steph J © Badaracco Marie hairdrr 136 Brower Oscar A © Fetzer ends 137 McClure Robt S 139 Muzzio Josephine Mrs © 140 Rottloff Jos C 142 Sullivan Patk H Casillio Rodger 144 DiPerna Aug © 148 Rait Wm S © 150 Evanson Martin R McCaddon Elnor 154 Savre Silas © Woods Walter S 158 Rice Jas K © 159 Whittier School 160 McNally Michl L Sycamore intersects 200 Young Emma F Mrs gro Young Jas M © 202 Vacant 204 Staub Margt E Mrs © 206 Grayburn John E © 209 Grace Episcopal Church 210 Connelly Coleman 211 Smith Walter H © 212 Cunningham Sylvester J meats rear McDonough John 214 Gabler Eliz M Mrs © rear Vacant 216 Vacant 218 Frankhauser Zona Mrs 219 Berger Martin W © plmbr Ebert Serenus Q paperhng 220 Reniers Jos K</p>	<p>223 Soffel Gordon K Dick Andrew 226 Vacant 230 Robison Anna M Mrs beauty parlor Robison Oliver A © paperhng</p> <p>BERTHA — Changed to Bethesda, 29th wd</p> <p>BERTHA WAY (MO) — From Brownsville rd to Hays av, 1st south of Omsby av No houses</p> <p>BERTHOUD — From Eunice to Breckenridge, 5th wd 1845 University of Pgh (School of Mines) Waring begins 2400 Hazans Sarah Mrs 2404 Larkin Walter C © 2406 Henderson E Harry Mitchell Raphael Moncrieff Wm 2408 Cuff Howard S 2412 Allen Jos 2414 Parham John R © Robertson Jas H © Harvard Henry L 2416 Juszcak Edw 2418 Degrazia Patk 2420 Smith Raymond C roofer 2422 Grattan Edw J Whitridge intersects 2500 Holman Boyl 2502 King Walter J 2504 Robinson John H © real est 2508 Smith Aug A 2510 Morrison Percy J 2512 Weber Herman © 2514 Hare John © 2516 Molinaro Frank © 2518 Hannan Jas J jr 2520 Hannan Jas J © 2522 Blakey Geo W © 2524 Kelly John I © 2526 Hoffer John H © 2532 Carver LeRoy Carver Arnold L © 2538 Smith Hubert J 2540 Schroeder Frank H © 2545 Reed Levy 2547 Kimbo Howard E 2549 Springer Geo 2551 Lewis Felix 2553 Durrett Thos J 2555 Griffin Wadlow 2557 Bailou Jos 2559 Miller Albert M 2563 Larkin David T © 2567 Miller Wm P 2569 Daniels Curtis J Hunter Cora drsmkr 2571 Brown Wm M Jones Roy E 2573 Jones John E 2575 Kimbo Shelton S 2577 Vacant Robinson intersects Morgan intersects 2803 Howard David T 2807 Jones Henry W 2809 Rauch Dorothy Mrs © Barbour John H 2811 Corbitt Julius © Reynolds Hays 2815 Howard Steph E 2817 Taylor Henry rear Jausan Josie J 2819 Shepherd Lottie Mrs © Montgomery Albert C rear White Haywood V 2821 Minson Sophronia Mrs 2825 King Chas © 2829 McClelland Wm T © 2831 Johnson Luke W Unnamed way intersects</p> <p>BERTILLION—From Wilkins av to Reynolds, 14th wd Not open</p> <p>BERTRAM WAY—South from St- George's Cemetery to Nobles la, 1 west of Brownsville rd No houses</p> <p>BERWICK—From 4701 2d av to 4700 Sylvan av, 15th wd 107 Raab Wm E 109 Forsythe Walter A 111 Vacant 113 Dalley Oliver T 115 Maloney John M Chatsworth intersects 276 Holzer Gilbert J Fitzgerald John J © 329 Pace Mark © Berce Louis</p>	<p>BERWIN AV—From 2201 Pioneer av to 2200 Glenarm av, 19th wd Unnamed way intersects Beaufort av intersects 506 Frey Chas © 518 Sayings Geo 520 Gaston Arth H phrs 540 Mueller Wm G © 546 Janeway Jos B © Wedgmere pl ends 610 Metz Andrew Wolford av intersects Unnamed way intersects 730 Umberger Horace J © 735 Parisson Mathew M © 736 McCall Elmer N © 739 Dinneen Jas F © Kellen John F 742 Bauer Geo K © 744 Cleary Christopher J © 756 Weaver Harvey H © Flatbush av ends 802 Power Edw A © 803 Turmi Andrew © 807 Rinne Matthew © 813 Goen Bernard B 818 Bernhard Karl © 814 Painter Bronn D 815 Bernhard Chas K © 818 Poppenhouse Raymond G Barczynski Leonard R © 819 Soracco John J ©</p> <p>BERYL WAY—From Watson blvd to Delaware, 26th wd Not open</p> <p>BESSEMER—From 273 Forty-sec- ond to 280 Forty-fourth, 9th wd 4203 Napierkowski Anthony 4207 Haas Jos A © 4209 Fritch Jas © 4211 Gibson Robt 4213 Wigmore Cath © 4215 Vacant 4217 Haas Jos M © 4219 Monaghan Wm H © Percy way intersects Forty-third intersects</p> <p>BESSIE AV—From Winner way to 901 South Side av, 26th wd 2305 Fiedler Frank © 2313 Newbauer Louis © 2315 Haeefe Frank A © 2321 Clafshenkel Frank J © 2323 Beyer Otto W © 2329 Hatner Sigmund ©</p> <p>BESSIE WAY (MO)—From Mary way to 453 William No houses</p> <p>BEST WAY (Formerly Beech way) —From 407 Linnview av to 518 Parallel av, 29th wd Birmingham av intersects Alcove way ends No houses</p> <p>BETA WAY—From Bothwell to Ca- toctin, 26th wd Not open</p> <p>BETHEL PLACE — From 500 Highland av N to 409 Collins, 11th wd 6000 Brown Nicholas G 6002 Wood Cecil 6003 Colelli Roger A Knakis Frank 6004 Manos Anna Mrs 6005 Vremsak Rose A Mrs drsmkr 6006 Caputo Anthony music tchr Light Chas 6007 Moriarty Alice Mrs 6008 Hughes Agnes C nurse Culhane John J 6010 Jackson John J 6012 Nelson Carl R 6014 Fluhme Lena 6016 Culotta Philip 6018 Demetriades Michl 6020 Zlonak Elmer J Widmeyer Walter S Sheridan intersects 6104 (6105) Roberts Jas E 6108 Tucker General W 6112 (6111) Gee Wm E</p> <p>BETHESDA (Formerly Toga av, Bertha, and Lawrence av)—From 145 Maytide to city line, 29th wd Maytide intersects Dickman way intersects Merritt av intersects</p>
--	--	---

Wm. M. Furey & Son, General Agents
Berkshire Life Insurance Company
 Atlantic 1875 Suite 1207 First Natl. Bank Bldg.

CHATSWORTH AVE 1931

BOULEVARD OF THE ALLIES AT LIBERTY AVE.

CHATEAU—Contd
 1429 Muller Jas
Liverpool intersects
 1502 Golden Rule Beauty Shoppe
 Baiera Paul
 Hines Harry
 1503 Lent Howard
 Kunkle Frank M
 1505 Connolly Thos E
 1506 Holmes John
 1507 Norful Frank
 Sleen Wm
 1508 Manning Wm R
 1509 Keefer Edgar W
 1510 Grant Hugh
 1511 Green Chas E
 Keib Hunter M locksmith
 1512 Gausman Harry W
 1513 Marfin Andrew J
 1514 Ray Robt E K
 Ross Wm H II
 Roy T Wilbert
 1515 Windle Jos J real est
 1517 McCalla Jacob I
 1519-22 Sixth United Presby Ch
 1522 Manchester Educational Center
Franklin N intersects
 1600 Manchester Presby Church
 1607 Andrews Benj L
 Ungerman Rudolph R
 1610 Weckerle Emma E Mrs
 1611 Erics John H
 1615 Petrocelli Jos
 Schilare Carmelo
Rush ends
 1616 Lowrie Tydril Mrs
 1617 Dorsey Pearl Mrs
 1618 Johnson Jas D
 1619 Cornelius Kath Mrs
 1620 Smith Russell W
 Wittmer Kath Mrs
 1622 Hunter Gerald D
 1624 Wilson Dale W
 Wilson Wm H
 1626 Glenn Patk S
 Milner Thos F
Juniata intersects
 1700-06 Beth Eden Baptist Ch
 1701-23 Manchester Public School
 1708 Fink Nicholas
 Crow Walter
 1712 Dramble Ella Mrs
 Scoles Jas G
Lake ends
 1714 Downes Eliz Mrs
 Downes Ray M
 1716 Klug Albert
 1718 Rowbottom Wm E
 1720-22 Rowbottom Wm E dimbr
 and confr
 1724 Ross Theresa Mrs
 1726 Ross Geo confr
Columbus av intersects
 1809 Ross Mary Mrs
 1810 Scafid Andrew shoe repr
Warner intersects
 1814 Bartell Francis
 1816 Blandino Carl
 1818 O'Hara Martin
 1820 Law Alex P
 1822 Beth Judea Synagogue
Adams intersects
 1900 Salvation Army Hall
 Howe Chas A
 1901-03 Foley Wm G radiator repr
 1902 Vacant
 1904 Herak Nicholas
 1905 Hur & Meier gros
 Flickinger Frances A Mrs
 1906 Gaich Saml
 Herak Chas
 1907 Rosso Chas
 1908 LaBarbera Saml
 Inserva Saml
 1909 Scasserra Jacob
 1910 Vacant
 1911 Schmidt Geo P
Hanlon intersects
 1914 Gethen John
 1915 Vacant
 1916 Gibson Saml E
 1918 Vacant
 1919 Battery Service Co
 1920 Marusak Jos F
 Castrilli Chester
 Meyers Henry
 1922 Meyers Steph
 Meyers Rose
 McDermott Hannah
 1926 Geyer Carl W confr
 Larkin Danl R
Nixon intersects
 2001-09 Fueller Tire & Tube
 Repair
 2010 Marengo Mary S
Hoffman intersects
 2015 Howard Jas
 Reiter Aug
 2016 Family Welfare Assn
 Raney Geo B
 2017 Brindzer Mary E Mrs
 2018 Lenehan Jas H
 Lenehan Philip

2019 Safchak Johanna Mrs
 Shamik John
 2020 Billings Kenneth
 McGregor Russel E
 McGill Margt Mrs
 2021 Hubach John A
 2022-52 Atlantic Refining Co The
 service sta
 2023 Plank Harry F
 2025 Gault Maggie Mrs
 2027-31 Cabinet Fixture Co The
 2033 Bush John
 2035 Harill Nancy
 2037 Nestroad John R
 2039 Uffelman Henry F
 2041 Tsilingakis Geo M gro
 2043 Blair John
 Seng Felix
 2045 Burry Nicholas
 McCraill Mary Mrs
 2047 Parker Geo
 2049 Kibert Gustav
 Parker Elmer
 2051 McManus John
 2053 Wilse Cath
 2055 Armstrong J Willis
 White Edw J
 2057 Miller & Meyer sheet metal
 wks
Blevins begins
CHATHAM—From Bigelow blvd to
801 5th av, 2d and 3d wds
Webster av intersects
 20-28 Mercy Convent
Clay way begins
 27 Chatham Press The
 29 Rlythe Plumbing Co
 31 Opirari Ubaldo phys
 33 Lardo Anthony
 Gallo Angelo
 Malone Eliz J
 34 Borella Bartolomeo noodles
 36 Alicerno Jas J
Wylie av intersects
 37 Vacant
 39 Spiller Jas
 41 Adams Steph restr
 Tambellini Pharmaceutical
 Products Co
 44 Morocco Felix
 rear Christ John
 Winderella Peter
 Groah Lilam
 43 Paris Constanti
 45 Pasquale Albert
 Bruno Louis
 Mazza Saml
 46 Rousali Robt
 47 Mangus Darl C
 48 Quinlan David F
 49 Cappas Jas P Co mfg confr
 Cappas Jas P
 50 Arduyni Angelo
 51-53 Royal Bedding Co
 52 Marmo Jos
 Marmo Teresa Mrs
 54 Andia Anthony
 Scallise Frank
 55-65 YWCA (central br)
 56 Barry David R
 58 Raggio Pelegrino
 60-62 Welsh Baptist Caurch
 rear Davies Geo W
 64 Everybody's Mission
 Powell David E
 66 Green Kath
 67-69 Heiler & Perrin whol gros
 68 Arnold Jessie Mrs
 70 Goldberg Wm
 71 Argyropoulos Geo P
 Varos Alex P
 72 Landis Machine Co shoe repr
 machy
 Bruno Anthony
 Molinoro Anthony
 73 Vacant
 75 Eslinger Hilda Mrs
 Fort Pitt Leather Co
 77 Suftrin Philip & Sons Co
 bkhdns
 81 Eng Charlie Indy
 83 Breskin Express
 rear Schlesman Geo M
 Richards Virgil
CHATSWORTH AV—From prop-
erty line to 131 Flowers av, 15th
 wd
 4326 (4323) Larkin Wm H
 4328 (4325) Pribala Frank
 4330 (4337) Toth Michl
 4331 Vacant
 4332 (4339) Vacant
 4334 Pribala Peter
 Yoakum Wm H
 4345 Jones Geo H
 Smith Wm
 4352 Chippino Dominica Mrs
 4354 Doyle Michl J
 Doyle Jos S
 4357 Lynch Kate Mrs
 Ward Hush J

4359 Vacant
 4361 Cepko Jas J
 4367 Baker Jos
 4400 Pizarski Leo
 Beeler Louis
 Marshall Wm
 4401 Pekarovic Jos
 4402 Novotney Steph
 Slobodnjak John
 4403 Buncek John B
 4405 Scales Henry
 Jackson Bertrand
 4405-1/2 Hodres Parthena Mrs
 4407 Szakacs Andrew J
 4409 Blazo Steph
 4411 Godfrey Jas
 rear VanBuren Ladie
 4413 Henshall John
 4415 Moravec John J
 4417 Taylor Chas W
 rear Zellars Eli M
 4419 Hunter Fielding C
 4433 Sanders Michl M
 4434 Wright Jas
 4435 Cambell Rufus
 Taylor John
 4439 Schultz Andrew
 4440 Dixon W Eug
 Gregg Howard
Mobile intersects
 4500 Munsh Jos
 4502 Ferris Mary Mrs gro
 Ferris Wm
 4502-1/2 Berdar Michl
 4504 Carson Harry
 4504-1/2 Hoff Sarah Mrs
 4506 Cook Jackson
 4519 Cyprych Stanley
 Balukin Jos
 4521 Slobodnak Chas A
 4523 Canady Jas
 4525 Galloway Jas
 4527 Zomok Steph
 4529 Eggleston Chas L
 4531 Wojciechowski Leonard
 4533 Zahm Abr confr
 Burkus Michl
 4534 Vilsack Geo S
 Vilsack John
 4535 Soltesz Frank
 4536 Balas Jos
 Hinshaw Thos
 4545 Flowers Norman W
 4557 Glatch Ignatius J auto repr
Tullymet intersects
 4601 Bancovsky Frank
 4603 Lachar Paul M
 4605 Carns Russell E
 4607 Coughenour Ross J
 4609 Swager Sigmund J
 4611 Emswiler Bernard C
 4613 Bassett Jos J
 Garigan Jas J
 4614 Sleep Mary E Mrs
 Lebowitz Bernard
 Clawson Dora Mrs
 4615 Delaney Barbara E Mrs
 Haney Jeffrey
 O'Connor David
 4616 Hensel Nicholas
 Prohinsky Michl
 4617 Chute Edw J
 McConnell Wm
 4618 Kenney Patk J
 4620 Emswiler Thos H
 4622 McElhinny Thos
 McAbee Hiram
 4624 Crouse Jas M
 4625 Bojssell Louis S
 Boden Mary J Mrs
 4626 Welshman John W
 Welshman Jas
 4627 Atchison Saml W
 4629 Mosley Mary I Mrs
 Loomis Chas J
 4630 Brethauer Chas A
 4631 Permenter Saml T
 Parker Alton
 4632 Philson Harry
 Salmon John
 4634 Blatzer Andrew H
 4635 Barnett Mary Mrs
 Mathew Steph
 4636 Welby Paul C
 4637 Tharp Marshall W
 4638 Meier John D
 4640 Weir Wm H
Berwick intersects
 4701 Lewis Playground Center
 4724 Pittsburgh Iron Works Co
 4726 Hughes John
 4727 Patterson Jennie E
 4728 Sheehan Wm J
 4729 Hartman Edwin L
 4731-33 StAnn's (RC) Hungarian
 Church
 4735 Vago Steph Rev
 4736 Fitzgibbons Wm G
 4738 Leonard Harry
 4740 Nudelman Paul
 4742 Keefer Donald L
 Mason Pearl Mrs
 Stevens Anna Mrs

GLADSTONE ST 1931

GLADEFIELD—Contd

- 7114 (214) Happy Wm A paper ngr
- 7116 (216) Brandau Paul A
- 7118 Haluck Walter E
- 7120 (220) Ranallo Eliz
- 7125 Ricci Sabatino
- Ciocci Angelo
- 7136 (219) Mimm Wm J
- Ott Wm J
- 7139 Oldham Geo E
- 7141 Shantz Julius
- 7143 Ross Guy W
- 7150 (222) Vacant
- 7154 (224) Hittle Frank K
- 7156 (226) Miller Clifton C
- 7164 (238) Frasiuti Nick
- 7166 (230) Leona Peter
- 7168 (232) Regan J Francis
- 7170 (234) Marsalese Jos
- 7249 Roche Patk

Oakdene intersects

GLADSTONE—From 324 Kaarcher to 225 Hazelwood, 15th wd

No numbers except the following: (See explanation first page of this dept)

- 4128 Hall Earl W
- 4132 Davis Wm
- 4134 Lenault Wm J
- 4136 (4242) Burns Thos J
- Roache Frank J

Randall intersects

- 4202 (4246) Jones Henry H
- 4204 (4248) Shaifer Mary H Mrs

- 4206 (4250) Nelms Eliz J
- 4218 Hammesfahr Arth R
- 4228 McGinley Francis
- Dougherty Chas E

- 4230 Flatley J Richd
- 4232 Forester Russell S
- Spangler Edwin

- 4241 Durney Jas J
- 4243 Rossbach Eliz M Mrs
- 4245 Bruce Jas E
- 4247 Nelligan Jas M
- 4251 (4215) Amity Anthony R
- Amity Jos M
- 4253 Bing Jas W
- 4255 Chizmar Steph
- 4259 Vacant
- 4261 Harper Jos
- 4265 (4231) Irwin Alex

Alma begins

- 4301 McElrath Wm D bldg contr
- 4309 Harrison Geo C bldg contr
- 4311 Laughlin Anna E Mrs
- 4315 Hall Anna E Mrs
- 4317 Harrison Geo A bldg contr
- 4319 Boone Nelson E

Bigelow intersects

- 4330 Bales Wm H
- 4332 McConnell John
- 4334 Grove Emerson J
- 4340 Bales Wm H
- 4346 Gayar John
- 4348 Kuba Frank
- 4350 Gardner Arnold G
- 4352 Pickard Thos W
- Perry Calvin
- 4354 Davern John J
- 4356 Vacant
- 4358 Banister Thos

Hilton ends

- 4362 Gallagher Bernard

Winders begins

- 4411 Vacant
- 4413 Rahuba John J
- 4415 Gratton Robt J
- 4447 (97) George Murrel
- 4449 (95) Vacant
- 4455 Kitchen Joshua C
- 4457 Hueston Jas
- 4461 Thompson C Harry
- 4463 Edwards John
- Degarmo A Ross

Home Rule intersects

- 4507 Chart Fred
- 4509 Guiser Ralph M
- 4511 Sullivan John A
- 4517 Joy John
- Konyha John
- 4524 Lockaton Jane Mrs
- 4526 Vacant
- 4542 Maccarone Victoria Mrs
- 4544 O'Brien John R
- 4546 O'Brien Jas F
- 4555 Vacant
- 4557 Clark Wilbur
- Dias Taylor
- 4559 Jenkins Geo A

Hillton intersects

- 4561 Camponeschi Louis
- 4565 Horgan Andrew J
- 4569 Gaughan John W
- 4573 Bird Walter W
- 4577 Beisgen Andrew

GLADSTONE—Changed to Gaymont, 21st wd

GLADSTONE RD—From Northumberland to property line, 14th wd

Note: The houses on this street are incorrectly numbered. For convenience they are arranged according to their position on street—starting at Northumberland

- 316 Sharove Alex
- 312 Pigott Reginald J S
- 239 Harshbarger Elmer D
- 238 Chappell John
- 232 Jones Jos H
- 229 Hood Eleanor C
- 226 Craig David R
- 223 Hays J Crossman
- 220 Harper D Roberts
- 218 Dean Cecil H
- 216 Rieck Albert G
- 215 Noah Harry G
- 212 Willey Fredk W
- 209 Stephan Elmer A
- 208 King Wm R
- 205 Williams Lyda P Mrs
- 206 Replogle Saml H
- 204 Spence John M
- 201 Blyth Thos M plstr contr
- 100 Heald Kenneth C
- 106 Hamilton Alf E
- 110 McCartney Chas A
- 116 Grove Robt E
- 122 Gough Raymond S
- 126 Scharff Maurice R

GLADYS AV—From property line to Crane av, opp Fallowfield av, 19th wd

- 948 Baumeister Henry J
- 954 Peters Geo P
- 976 Callender Mary C Mrs
- Callender Stanley C
- 978 Meeder Chas F
- Meeder Merle
- 979 Chew T Harry
- 981 Towns John W

Ribsy av intersects

- 1102 Cole John S
- 1106 McCauler John E
- 1108 Eckels Geo A
- 1109 Hamann Kath Mrs
- 1111 Brigman Ella I Mrs
- 1114 Clark Georgia M Mrs
- Smoot W Clifford

GLASGOW—From 35 Conestoga to Narcissus av, 20th wd

- 2500 Cox Nettie Mrs
- 2502 Howe Wm
- 2539 Davis Chas

Merwyn intersects

Washburn intersects

- 2610 Betzold Anna Mrs
- 2614 O'Hanlon Wm P
- 2620 Sahr Louis L
- 2622 Spangler Harry J
- 2633 Joseph Herbert E
- 2634 Sibray Donald L
- 2637 Speer Wm B
- 2643 Barker Leanitus A
- 2644 Becker Annie Mrs

Wyckoff intersects

- 2701 Conroy Wm T
- 2704 Vacant
- 2706 Herman Anna Mrs
- 2710 Gardner Levi carp
- 2714 Sindlinger Chas F exp
- Sindlinger Elmer P exp
- 2715 Ebert Edw F
- 2746 Crooks Helen Mrs
- 2750 Crooks Saml
- 2752 Crooks Agnes

Hammond ends

- 2908 Keating Geo
- 2910 Branca Louis
- Reed Alex P
- 2911 Dunn Jos E
- Holste Theo
- 2913 Babgack Geo
- 2914 Lady Emma Mrs
- 2917 Kleber Harry E
- 2920 Babjack John A
- 2923 Tully Jas S
- 2924 Urbin Martin
- 2932 Sansbury Wm A
- 2934 Kowalski Andrew J

GLASS RUN RD—From 272 Hays-glen to limits, 31st wd

Ashby begins

- 204 Guerra Elmer
- 205 Larder Leo
- 207 Mazzarella Peter
- 209 Caralla Anthony
- 216 Falce Michl
- 217 Mastascusa Peter
- 219 Carrette Patk
- 225 Bell Dominic T
- 227 Papal Steph
- 229 Palumbo Ralph
- 231 Coppola Louis
- Coppola Peter J
- 233 Landato Dominic
- 235 Salvo Ralph
- 241 Johnson Herman E

247-49 Glass Run Service & Auto Repairing

- 253 Pifer Harry B
- 255 Ciolli Jas
- Coranatti Michl
- 257 Marcalleni Andrew
- 259 Vacant
- 261 Hick Frank
- Schuck Bernard J
- 265 Carrola Nicholas
- Lasing Chas
- 267 DeLucia Carmen
- 277 Guerra Guy
- 280 Trangate Raffaele
- 282 Trangate Felix A

GLAZNER WAY—Northwest from Clairhaven to Round Twp, 28th wd (west of Arnold)

No houses

GLEN ARDEN DR—From 6830 Reynolds to property line, 14th wd

- 407 Loxterman Howard B
- 408 Dunn Jas A
- 411 Davidson Harry O
- 414 Dickey Paul B
- 415 Vacant
- 419 Murdock Jas B
- Simon Chas W
- 433 Doolittle Harold

Edgerton ends

- 500 McCullough Wm T jr
- 501 Vacant
- 504 Arnold Jerome J
- Schwabrow John H
- 507 Miller D Edwin
- 508 Aufderheide Geo W
- 510 Lind Louis J
- 515 Scheib Fred J
- 518 Walls Oliver A
- 521 Vacant
- 525 Sheridan Geo W
- 530 Ketchum Carleton
- 531 Doster Wadsworth
- 534 Anderson Henry A
- 537 Gregory Thos M
- 538 Bortz Jas A
- 540 Jones Thos M 3d
- 541 Albertson Wm C
- 545 Dickey Robt
- 549 McCullough C Max
- 552 McSorley Arth

GLEN CALADH—From 4931 Second av to Glenwood, 15th wd

Osprey way begins

- 100 Fisher John A
- 101 Hazelwood Lumber Co
- 102 Blum Wm J
- 104 McMillan Harry L
- 104 1/2 Yetter Geo P
- 106 McHale Helen J Mrs
- 106 1/2 Pearson John
- 108 Boffo Americo E
- Boffo John T
- 110 Hagerman Lawrence C
- 110 1/2 Neill Margt C
- 112 Donahue Thos
- Maddaleno Alf A
- 114 Nagy Balint
- 116-20 Hazelwood Christian Ch
- 129 Fisher John W
- 131 Noble Ada M Mrs
- 133 Vacant
- 135 White Wm W
- 137 Vacant
- 139 Vacant
- 141 Hanlon Bridget
- 143 Killeen John F
- 145 Cawley Leo A
- 147 Johnson Carl H

Gertrude intersects

- 200 Congregation Ahavas Zedeck
- Rosenthal Marcus M rabbi
- 201 Neuman Isaac
- 203 Heinzman Clarence F
- Higginbottom Carl H
- 204 Frank Paul
- 205 Vacant
- 206 Schuster Lawrence L
- 207 Vacant
- 208 Mollar Jos jr
- Perlaky Steph
- 209 Coughenour Jas E
- 210 Petro Jas
- 211 Dain John H
- 212 Takacs Laszlo
- 213 Long Chas E
- 214 Chapman Earl
- Walsh Mary E Mrs
- 215 Chapman Wm C
- 215 1/2 Deane Robt
- 216 McDonough Jas J
- 217 Fleming Harry R
- 217 1/2 Dickson Wm H
- 218 Bartha Jos M
- 220 Young Dewitt C
- 221 Vacant
- 223 Thomas Jas J
- 225 Gerken Agnes M Mrs
- 227 Kirsch John

IRVINE ST 1931

INVERNESS—Contd
 1422 Nutty Pitt M ©
 1425 Blumenthal Abr ©
 1428 Fritz John ©
 1429 Irwin John A ©
 1433 Rosenfeld Jas R ©
 1436 Sachs Chas H ©
 1437 East Julian J ©
 1443 Levitt Saml ©
 1444 Rothschild Max ©
 1447 Fritler F Crossman ©
 1450 Benschwanger Richd ©
 1455 Rosenfeld Herman H ©
 1456 Stein Louis J
 1461 Hilbish J Miller ©
 1464 Myers Ernest H jr ©

INWOOD—From 6827 Frankstown
 av to property line, 12th wd
 805 Rhine John J ©
 Joyce Anthony E
 807 Murphy Wade W
 808 Richenbach Geo
 809 Kennelly Roger J contr
 810 Iron City Oil & Varnish Co
 811 Condon Patk J
 813 Stanier Wm A
 814 Seruset Danl H ©
 815 Lewis Oella Mrs
 816 Watt John S ©
 817 Rickard Carl G
 818 Stoyer Harry D
 819 Mulvehill Mary
 821 Newport Cornelius J
 822 Vacant
 823 McCall Elmer P ©
 824 Charles Alice A Mrs ©
 Charles Harry A
 825 Wilson Wm S contr
 826 Kuhl Kath Mrs ©
 Layland Wm
 827 Crump Jennie C Mrs
 Reott Jos A
 828 Quizler Thos C ©
 829 Matthews Wm P
 830 Tucker John R
 White Geo
 831 Fluicker Edw L ©
 833 Thompson Harry E ©
 834 Vacant
 835 Schmid Fred E
 836 Leonard Jas F ©
 837 Everett Bernard ©
 838 Miller Wm B ©
 DeBlasio June Mrs
 839 Ryan Margt E
 840 Watt Anna Mrs ©
 841 Kugel Edw ©
 842 King Margt J Mrs ©
 843 Gaughan Michl J ©
 Shortman Wm
 844 Rickenbach Margt Mrs ©
 845 Carson Loren piano tuner
 846 Patterson Saml ©
 Fadle Theo J
 847 Langford Wm G
 848 Lechner Kath Mrs ©
 849 Enouen Mary Mrs ©
 850 Mertz John ©
 Eshman Geo r
 851 Watt Herbert C
 852 Jones Arth ©
 853 McAuley Robt J ©
 854 Purkiss Annes Mrs ©
 855 Frick Mary L Mrs
 856 McHenry Chas A
 857 Conners Alvin J ©
 858 Hamill Hugh ©
 860 Caldwell Wm P
 861 Olwell Michl A
 Mueray Edw C
 McCombs intersects

IOLA WAY—From 755 Graphic to
 property line, 15th wd
 No houses

IONA—From 1344 Diana to 1319
 Itin, 24th wd
 9 Snitznagel Wm M ©
 10 Haseman John C
 12 Haas Adolph jr
 14 Haas Harry C ©
 14 Schmitt Justina C Mrs ©
 16 Diehl Thos J ©
 20 Marburger Mary Mrs ©
 22 Dollhoff John ©
 Ives way ends

IONIC WAY—From property line to
 Milibrae way north of Elgin, 14th
 wd
 No houses

IOTA WAY—Southwest from Racine
 way to Clarkson east of Wind Gap
 av, 28th wd
 Not open

IOWA—From property line to Al-
 penia, 5th wd
 Ewerts dr ends
 3000 Fry Harry C ©
 3030 Hochst Colt R ©
 3044 Fleming Jas C ©
 Cherokee ends

3100 McKelvey Ralph C
 3101 Ward Isaac A ©
 3102 Hft Jas P ©
 3106 Lockhart John J ©
 Snyder Geo W G
 3108 Myers Jos A
 3110 Brown Alex ©
 3114 Johnson Harry M
 Pelen John T
 3118 Dean Wm L
 3120 Phelps Stuart M
 3122 Davidson Robt T
 Enaheim ends

3200 Bower Homer C ©
 3202 Lynch Bernard J
 3204 Morrison Jos E Rev
 3205 Gadd Alta Mrs
 Sipe Wm W
 3206-08 Schenley Heights M E
 Church (side ent)
 3207 Bonham Edgar D
 Hersh Bela D
 3209 Husk Geo J
 MacLean Jas O
 3215 Malone Jas F ©
 Bryn Mawr rd intersects

3300 Croyle Jos T ©
 3301 Bryn Mawr Apts
 Baker Walter E
 Cohen Chas
 Harris John R
 Kramer Margt Mrs
 Levy Meyer
 Rigdon Carey B
 3302 Griffith Wm A
 Heibling Mary J Mrs ©
 Capes Robt G
 3303 Cherner Reuben ©
 3304 Palenik Ferd ©
 3305 Jedlick Edw G
 3306 Pease Florence C ©
 3307 Henke Theo
 3309 Delaney Wm
 Grueble John C Mrs
 3311 Crooks Tillie © Mrs
 3320 Gordon Edw E ©
 3324 Goldfeder Rebecca Mrs ©
 Teplitz Mendel
 Clarissa ends

3400 Tinker Wm E
 3405 Johnson Wm L ©
 3405 Vacant
 3406 Davis Wm H ©
 3408 Robinson Henry E ©
 3410 Davidson Wm ©
 Ellis Ross M
 3412 Charles Andrew
 John Elias J ©
 3413 Haselton Olive Mrs
 Sachs Saml ©
 3415 Potts Jas H
 3416 Fricke Jas H ©
 Miller Russell R
 3420 McKay Marion K ©
 3421 Fuss Jacob A © real est
 3426 Madden J Warren
 Collins Henry H
 Adelaide ends
 Rampart ends

3501 Woods Robt A
 3510 Sunderland Geo E ©
 brick contr
 Sunderland Virginia M
 mus tchr
 3515 Marshall Thos ©

IOWA WAY—Changed to Colorado
 way, 27th wd

IRA WAY—From Shady av to prop-
 erty line, 14th wd
 No houses

IRELAND WAY—From 2628 Cali-
 fornia av to Plough, 27th wd
 No houses

IRENE—Changed to Idola, 20th wd

IRENE WAY—From 5413 Ken-
 tucky av to 5412 Howe, 7th wd
 No houses

IRIS WAY—From 136 Trent to
 649 Kirkpatrick, 5th wd
 No houses

IRMA—South from Faber to Omen
 way, 1 east of Evergreen rd, 26th
 wd
 No houses

IRON WAY—From 700 Second av
 to Greenough, 1st wd
 No houses

IRONDALE (formerly Stanley av)
 —South from 500 Kearns to city
 line, 28th wd
 No houses

IRONSIDES WAY (formerly Pol-
 lard way)—From Navajo to Ra-
 mona, 20th wd
 Not open

IRONTON (formerly Clifton) —
 From 17 S Eighteenth to S
 Twenty-first, 17th wd
 1805-17 Keystone Lumber Co (yds)
 1806 Taylor Rufus
 Foulitz John
 1808 Mack Lee
 1810 Feaster John
 1812 Bonaparte Stroman
 Moses Izadore
 1814 Leach Chas
 1816 Ray Pearl Mrs
 Reoubck Emerson
 Gary Louis
 1818-26 Eichleay John Jr Co (yds)
 S Nineteenth intersects
 S Twentieth intersects
 S Twenty-first intersects

IROQUOIS WAY—From 220 Mey-
 ran av to Atwood, 4th wd
 No houses

IRVINE—From 112 Greenfield av
 to property line, 15th wd
 91 (92) Richetts Walter G
 93 Meyer John ©
 93 Aravvas Eliz Mrs ©
 97 Rehak Ludmila Mrs ©
 98 Black John O
 Kovalovsky Klement ©
 Steps to Sylvan av
 4201 Ulicny Steph © gro
 Ulicny Richd S
 4361 Blaha Michl C ©
 4411 Sapp Lawrence W
 Bailey Armstead
 William David
 4419 Vacant
 Mobile intersects

IRVING PL—Changed to Brownell,
 7th wd

IRVONA WAY—West from Arnold
 to Clairton south of Ford, 28th wd
 No houses

IRWIN AL—Changed to StJohns
 way, 9th wd

IRWIN AV—From Martindale to
 800 Marshall av, 22d, 25th and
 26th wds
 Steps to Marburg
 Ridge av intersects

ne cor West Park
 705 Barbe Anna E Mrs furn rms
 rear Graham Christina Mrs
 709 Milligan Robt ©
 rear Ley Walter O
 719 Holmes Hall for Boys
 721 Manion Wm
 North Lincoln av begins
 801 Laughlin Mary Mrs ©
 rear Williams John
 815 Painter Jacob jr ©
 rear Byers Eliz Mrs
 821 Clarke Edwin M ©
 Ohio W ends
 Western av begins

se cor West Park
 901 Park Pharmacy
 903 Giunt Mattie M furn rms
 905 Morton Kath Mrs furn rms
 Morton David A
 907-09 Clarendon The furn rms
 Callahan Robt M hauling
 913 Vacant
 915 Shafer Roy W
 917 Rapid Mfr Co
 923 Mann Odessa furn rms
 925 American Oil Co (service sta)
 Beech av begins
 1001 Dukane Coffee Corp
 PRF intersects underneath
 North av W intersects

1108 Cuyll Philm © gro and confr
 1110 Carroll Philm © barber
 1112 Lescheditzky Jos restr
 Schiffer Herbert

Brokers and Managers
GEORGE BROS.
REAL ESTATE
Selling and Renting
 307 FOURTH AVE. PHONE COURT 3100

rbo
 IRWIN
 1115
 1116
 1200
 1201
 1204
 1210
 1212
 1214
 1215
 1216
 1217
 1218
 1219
 1220
 1221
 1222
 1223
 1224
 1225
 1226
 1227
 1228
 1229
 1230
 1231
 1232
 1233
 1234
 1235
 1236
 1237
 1238
 1239
 1240
 1241
 1242
 1243
 1244
 1245
 1246
 1250
 1259
 1400
 1401
 1402
 1403
 1404
 1405
 1406
 1407
 1408
 1409
 1410
 1411
 1412
 1413
 1414
 1415
 1500
 1501
 1511
 1512
 1513
 1514
 1515
 1516
 1517
 1518
 1519
 1520
 1521
 1522
 1523
 1524
 1525
 1526
 1527
 1528
 1529
 1530
 1531
 1532
 1533
 1534
 1535
 1536
 1537
 1538
 1539
 1540
 1541
 1542
 1543
 1544
 1545
 1546
 1547
 1548
 1549
 1550

MONONGAHELA ST 1931

355 Fourth Avenue

BOULEVARD OF THE ALLIES AT LIBERTY AVE.

MONHAGEN—Contd

- 4 Phillips Vember
- 5 Singleton Peter
- 6 Jordan Mary Mrs
- 6 Chester Florida Mrs
- 7 Felton Wm
- 7 Mitchell Robt
- 8 Davis Perry M
- 9 Lucas Saul L exp
- 10 Heard John W
- 11 Smith Margt Mrs
- 12 Vacant
- 13 Moore Edw M Rev
- 14 Legg Fletcher
- 15 Chester Monroe

MONITOR—From 3596 Beechwood blvd to 2719 Beechwood blvd again, 14th and 15th wds

- 6113 Sinclair Thos L
- 6115 Maloney Frank J
- 6120 Dugan Peter S
- 6203 Calhoun Robt J brick contr rear Cousins Wm
- 6206 Kelly John W Hawthorne John M
- 6208 Vacant
- 6209 Grosser Sol S
- 6210 Laird Minnie E
- 6212 Millin Harold H
- 6214 Gallagher Margt E Mrs
- 6217 Kimicato Bros landscape gdnrs
- 6224 Kimicato Arth
- 6225 Kimicato Giacomo M
- 6227 Trocano Saml J
- 6228 Sachnoff Jos L
- 6229 Barkowitz Lewis
- 6229 Vacant
- 6229 1/2 O'Brien Harry G jr
- 6230 Louue Patk J
- 6231 Conroy Fred J
- 6231 1/2 Vacant
- 6232 Noss Fulton C
- 6233 Manwiller Chas E
- 6235 Vacant
- 6236 Carr Jos R Conway Anna Mrs
- 6237 Rohrbach Quincy A W
- 6240 Falgen Sol H
- 6243 Dorsey Dennis J
- 6244 (244) Austin Harry G
- 6308 Sweeny Jos J Shady av intersects
- 6309 Davies Wm B
- 6310 Ortmann Anna Mrs
- 6312 Peetz Max
- 6314 Carr John G
- 6315 Rutenberg Harry
- 6316 Stoker Jas J
- 6316 Platt Edw H
- 6317 Claybots Geo S Haney Thos D
- 6319 Breitenreiter Wm H
- 6320 George Chris
- 6320 Eddy Maria Mrs
- 6325 Landay Nathan P Munter Maurice H
- 6326 Selgel Anna Mrs
- 6327 Levy Philip
- 6330 Boyd Saml
- 6334 Hunsiker John S
- 6337 Thomas Wm M
- 6337 Thompson Margt A Mrs
- 6339 Held Walter P
- 6339 McCallum Saml L
- 6340 Reinhart Jos E bldg contr
- 6341 Corey Howard S
- 6342 Surloff Harry I
- 6344 Schuetz Harry W
- 6345 Vacant
- 6346 Linehan Lucy T Mrs
- 6347 Kramer John M
- 6349 Fox Morry H Gold Dora Mrs
- 6351 Vacant
- 6352 Bloom Morris H
- 6353 Goldstein Jos
- 6355 Coombs Wm S
- 6355 Goldstein Morris I
- 6356 Fox Saml M
- 6357 Koutz Harry K
- 6359 1/2 Bresnahan Michl V
- 6359 Haley Thos J
- 6360 Nathan Frank
- 6361 Scherr Irving
- 6362 Herskowitz Louis M
- 6365 Murphy Steph W
- 6366 Zadersky John
- 6367 Zadersky Margt nurse
- 6367 Larkin Wm P
- 6368 Kilroy Bernard F
- 6372 Radin David Stein Sidnev
- 6373 Bronzman Chas
- 6381 Griffin Jos J Isle way ends
- 6382 Reichenbach John H
- 6385 Walsh Thos L Ikon way intersects

- 6386 Bambis Edw
- 6390 Straub Carrie
- 6394 Lloyd Alf A
- Beechwood blvd intersects (again)
- 6414 Griffin Harry K
- 6416 Smith H Wallace
- 6420 Holter Homer D
- 6422 Shortley Michl
- 6428 Leitzeil Frank
- 6427 Foster John R
- 6430 Hopkins Clarence S
- 6433 Fedigan Edw J
- 6434 Anderson David P jr
- 6437 Pellegrini Casimer J
- 6439 Calhoun Jos S
- 6440 Bradley Andrew P
- 6441 Huth Karl W
- 6443 Wagner Myron H
- 6444 Waldschuta Franz J
- 6448 Callahan Wm D
- 6449 Smith Saml
- 6451 Diamond Edw J
- 6452 Hegger Jas
- 6453 Fournier Carl F
- 6455 Mandel Zelik
- 6457 Wagner Saml G
- 6458 Condon Jas D
- 6464 Parker Harry L
- 6469 Shadyside Transfer & Storage Co
- Schwartz Beni D
- Edman Chas S printer
- McGeorge Clarence J
- Olson Herman
- 6471 Butler Nora Mrs
- Haus Harry C plmbr
- 6472 DeMiller Wm
- 6472 1/2 Schultz Franklin T
- 6474 Gubitosi Louis
- 6476 Friedman Abr
- 6480 Tegan Geo F
- 6482 Dudt Geo H
- 6484 Oliver Alf F stone contr
- 6484 Friedman Theo S
- 6489 Flanagan John M
- 6494 Glick Aubrey R
- 6496 Deakter Morris
- 6498 Parish Chas H
- MONITOR — Changed to Monteiro, 15th wd
- MONITOR — Changed to Moravian, 23d wd
- MONMOUTH—From 6433 Forward av to Nicholson, 14th wd No houses
- MONONGAHELA — From 4400 Sylvan av to 165 Marsden, 15th wd
- 4400 Trimble Martha
- 4402 Brown Allen
- 4406 Bryant Wm H
- 4406 Taylor John W
- 4410 Yonesik Andrew
- 4412 Hollingsworth Jos
- 4414 Vacant
- 4415 Vernon Saml P
- 4416 Campbell Chas
- Mobile intersects
- 4501 Guffey Wm C
- Montgomery Harry E
- 4502 Munsch Jos
- 4503 Macdonald Jas E
- Vesak Martin
- 4505 Weaver Chas E
- 4509 Jones Geo L
- Wise Agnes Mrs
- 4511 Joseph Howard E
- 4516 Pleunik Jos
- 4520 Avery Richd B
- 4522 Sapp Simon
- 4523 Alexin Frank
- 4524 Williams Geo
- Williams Jehu
- 4526 Saunders Moses L
- 4529 Harris Geo D
- 4531 Durham Nickolas
- 4533 Hoard Orion
- 4535 Nelson Edw
- 4536 Stewart Alex gro
- Craig Henry C
- Hunter Converse
- 4537 Porter Joshua
- 4538 Carr Berry I
- 4538 1/2 Story Saml T
- Canady Jas barber
- Tullymet intersects
- 4601 Plenuk Adolph
- 4603 Drumbeiser John F
- 4605 Hogg Chas L
- 4607 Raleigh Harry F
- 4608 Ranevsky Frank
- 4609 Webb Arnold A
- 4610 Regan Timothy J
- 4611 Saul Fred H
- 4612 Bence Fred T
- 4613 Laird David A
- 4614 Reim Walter J
- Berwick intersects

- 4701 McQuarters Jas
- 4703 Vacant
- 4705 Vacant
- 4707 Vacant
- 4709 Vacant
- Minden intersects
- 4711 Kramer Christ A
- 4712 Dines Edw D
- 4713 Green Victor
- 4714 Heckman Frank M
- 4715 Harrod Harvey W
- 4716 Conelius Jas C
- Weir Sue S H Mrs
- 4717 Cherbo Nicholas M
- 4718 Shurtz Carl
- 4721 Bowden Harry L
- 4723 Glowacki Peter
- 4727 Roderus Fredk
- 4730 Carnegie Library (Hazelwood br)
- 4733 StAnn's (RC) Hungarian Convent
- 4741 Vacant
- 4743 Opalko Andrew
- 4747 Eacien John G
- 4749 Connolly Thos P
- 4751 Sabo Jos
- Wesrak John J
- 4753 Sipe Jas A
- Schwartz Jos J
- 4755 Kirby Arley L
- 4757 Hopkins David E
- 4759 Jamieson Robt
- 4761 Roth Ignatius H
- Hazelwood av intersects
- 4800 Ackard Jas E
- Chillicoet Geo E
- Redstone way ends
- 4810 Huppel John
- 4812 Gates Bert F
- 4814 Rolf Wm J
- 4815 Myers Blanche A Mrs
- Lyle Jas A
- 4816 Downey Wm
- 4817 Hollenshead Ross
- 4819 Wilson Edgar A
- 4820 Scannell John T piano tuner
- 4821 Tatum Edw E
- Thornton Harry G
- 4822 Fisher Edw C
- 4823 Walker Geo A
- MONROE—From Danube to 3400 Ridaway, 5th wd
- Danube ends
- 3363 Carnevale Dominick
- Hancock intersects
- 3375 (3351) Collette Camille
- Cluley Culmer
- 3383 Renno Nicodemio
- 3385 Cianci Michl
- Corrado Peter
- 3387 Collette Aristide
- 3389 Collette Vincent
- 3391 Palumbo John
- Orion ends
- 3406 Alred Wm L
- 3408 Council Jennings
- 3410 Vacant
- 3412 Rotonto Nicholas
- 3416 Donofrio Fred
- 3418 Ploay Emil A
- 3420 Kraber Chris F
- 3422 Slopak Frank
- 3424 Washek John
- 3426 Flaherty Jas D
- 3428 Boyden Robt R
- 3432 Rea Frank H
- 3434 Kinavi Cath Mrs
- 3436 Holt Edgar
- Frye Bessie Mrs
- Redding Drew
- 3438 Clever Clyde A
- 3440 Schrosky Matthew S
- 3442 Jaworowska Josephine Mrs
- Puszackowski Jos
- Szarmach Kerwin J
- 3444 Barin Frank
- 3446 Heckler Anna Mrs
- Schimpy Frank
- 3452 Smykowski John
- MONROE AV (Overbrook) — Changed to Groveland, 32d wd
- MONTAGUE WAY — From Mayberry way to Centennial way, west of Francis, 5th wd No houses
- MONTANA—From 4120 Franklin rd to Bard way, 26th wd
- 14 Ketchpel Paul A
- Amas way intersects
- 18 Neff Edw L
- 19 Noll Frank A
- 21 Evans Edw T
- 22 Hunt Patk J
- Grizella intersects
- 114 Weber Karl B
- 123 Dressler Chas F
- 127 Bruggeman Geo C

SYLVAN AVE 1931

SYCAMORE—Contd
 9 Petrosilio Frank A ©
 11 Malsch Margt Mrs
 8 Brune Emidio ©
 10 Paesano Jos
 12 Walter Theo ©
 13 Serris Gustav
 Shiloh intersects
 103 Cunningham Sylvester J
 105 Gwyer Gwilyn T
 107 Vacant
 109 Vacant
 114 Stacy Richd G Rev
 115 Cheesman LeRoy H phys
 119 Fichtel Fred ©
 120 Mt Washington Bapt Ch rear
 Boardley Alf G
 121 Brady John P
 Wood Chas L
 123 Chenot Jos
 124 Mt Washington M E Ch
 125 Fotinos Geo J
 126 Brenneman Geo E Rev
 127 Geary Annie Mrs
 128 Stevens Foster C
 129 Leonard Ross C ©
 130 Gracey Clifford J
 131-33 Wellington Apartments The Apartments:
 1 Vacant
 2 Vacant
 3 Dawes Jas A
 4 Reynolds Lulu
 5 Fraser Douglas
 6 Gillette Lewis M
 7 Sanner J Howard
 8 Kramer Geo W
 9 Coulton Gaston H
 10 Teeple Geo O
 11 Sutherland Wm J
 12 Paul Anna M
 Street continued
 132 Delaney Jesse S
 Flaherty Patk J
 Maple terrace intersects
 206 Albright Wm R ©
 208 White Jos C
 209 South Hills Tailoring
 209 1/2 Schneider Oleda L gro
 210 First Nazarene Ch
 211 Joyce Mary E Mrs ©
 215 Waslosky Carl F ©
 216 Mellinger Eloise
 Powell Delmar C
 217 Decker Wm Walter ©
 218 Ergler Fred N
 219 Cook Thos C ©
 219 1/2 (219) Cook Thos C ©
 Hager Geo
 220 Squires Jack A
 221 Saunier Carrie E Mrs ©
 222 Manfredo Germando G ©
 223 Dorgan Edw J ©
 224 Benzo Angelo
 Allises Henry
 226 Reynolds Beni C
 227 Bentel Alf W
 Metzger Annie M Mrs ©
 228 Adams Henry
 229 Kane Margt M ©
 230 Milono Chas M
 231 Vacant
 232 Nell Herbert A
 233 Schauwecker Rose Mrs ©
 234 Koontz Chas R ©
 235 Wingertszhan John
 236 Steffey Geo M
 Magee Wm E
 238 Montano Ralph ©
 239 Hodgkiss Thos
 240 Wentzel Jennie A
 Delasio Patk
 241 Sylvis Geo
 Kearsage intersects
 300 Guidotti Ettore F gro
 301 Vacant
 302 Griffin Homer M
 303 Sieling Robt H
 305 Mahoney John T ©
 306 Lex Addison J
 307 Pisanetta Robt ©
 308 Wilson Harry G
 310 Book Ray C
 Neely Thos H C ©
 311 Delaney Frank ©
 313 Brill John C ©
 314 Guidotti Wm F
 Guidotti Anna B ©
 315 Burke Lester F
 Leonard Wm J ©
 317 Thomas C A Albert Rev
 318 Baker Mabel I ©
 Gill Geo L
 320 Vacant
 322 Bruck Eliz M Mrs ©
 324 Palmer Walter E ©
 Bertha intersects
 Ulysses intersects
 407 Washabaugh Geo W ©

516 Sheridan Frank L
 Labelle intersects
 Meridan intersects
 Oneida intersects
 1316 Grealish Mary I Mrs ©
 1317 Yourron Josephine J nurse
 Yourron Aug A ©
 1318 Beatty Patk ©
 1319 Virzi Jos ©
 1320 Patterson Hannah Mrs ©
 Stoltz Philip
 1321 Flick Frank N
 Planitzer Jas T
 1322 Brady Thos ©
 1324 Shanley Benj F
 1324 Becker Wm J ©
 1328 Deberson Josephine ©
 Plymouth intersects
 1400 Reynolds Arth J
 1401 Tarr Morgan L
 1402 Jonoeco Jas
 Sandonato Frank
 1403 Cox Jas
 1419 Fischer Henry G
 Sweetbriar intersects
SYCAMORE — Changed to Heinz, 23d wd
SYCAMORE (Overbrook)—Changed to Ballinger, 32d wd
SYGAN WAY—From Kermit to city line, 19th wd
 No houses
SYLPH WAY—North from Regulus to Faber, 1e of Chelsea av, 26th wd
SYLVAN ALLEY — Changed to Section way, 19th wd
SYLVAN AV—From opp Sylvan av bridge to 201 Hazelwood av, 15th wd
 9 Knippling Louis H
 11 Koman John
 13 Magyassy Steph ©
 Barcal Michl
 15 Lipchick Mary Mrs
 Sabo Frank J
 19 Miscoak John ©
 21 Kundrat Andrew
 23 Jacobs Jos M
 Waldeck begins
 4120 Sciarretti Anthony ©
 Sciarretti John
 4122 Valentini Emidio ©
 4124 Venezia Louis
 4126 (1262) Compans Salvatore
 Tredegar begins
 4401 Vacant
 4405 Anderson Ulysses
 4407 Pittman Cannon
 Roberson Wm
 Chiles Lewis ©
 4409 Sims Russell
 4411 Jones Beni
 Smith Robt N
 4413 Smith Geo ©
 Weadon Jas F
 Home rule begins
 Monongahela begins
 4414 DiPietro Jos ©
 4416 Vacant
 4418 McCarthy Jas J ©
 4486 Johnson Wm
 4488 Campbell Chas
 4490 Cornish Henry H exp
 4492 Borrelli John © gro
 Brown Henry M
 Wood Minnie Mrs
 4494 Dorsey John B
 4500 Munden Burl
 4500 1/2 Montani Angelo
 4502 Austin Chester B ©
 4504 Wood Chester
 4508 Vacant
 4510 Dobbs Lee R ©
 4512 Nemeth Alex ©
 4519 Johnston Geo E
 4521 Yobbi Thos ©
 4529 D'Angelo Splendora Mrs ©
 4531 Jones John E ©
 4535 Clark Geo F ©
 4536-42 StJohns Baptist Ch
 4541 Sapp Sol ©
 4542 Reives Wm M Rev
 4608 Wargo Andrew
 4610 O'Connor John H
 4612 Cranston Kath Mrs
 4614 Dalzell Wm R
 4616 Kublanow Jos
 4618 Bage Wm D
 4628 Winner Wm H
 4630 Miller Fred
 4632 Butler Thos
 4634 Ross Robt H
 4636 Frederick Steph

4637 Martin Andrew P ©
 Small Thos
 4638 Burns Mary J
 Stack Barth J
 4639 Golvash Geo
 Stanby Richd C
 4639 1/2 Lawrence Frank M ©
 4640 Schubart Chas
 4641 Ungvary Julius ©
 4642 Digiosio Albert gro
 4643 Mellot Simpson C
 4644 Phillistine Michl
 4646 McLain Thos
 4648 Willmott Walter B
 4650 Lockton Clara
 4662 Bage Leslie H
 4664 Wells Lloyd T
 4666 Vacant
 4668 Moore Perry B
 4670 Solenday Robt N
 4672 Dickey Allen J
 Berwick intersects
 4700 Yonko Steph A
 Gardner Harriet Mrs
 4702 Barva John
 Tatrai Jos J ©
 Phelps Jenn T
 4706 Henderson Wm H
 4708 Hennen Rex E
 4710 Craig Harry P
 4712 McGreevy Mary E Mrs
 4714 Hassett Fred J
 4717 Myers Walter F
 4719 Heinzman Saml C
 4721 Beres Steph ©
 4722 Joyce Anna M ©
 4724 Thomas Patk J
 4725 Woods Wm ©
 4726 Adkins John
 4727 Geisner Ella Mrs ©
 Klein Mary Mrs
 4728 Decker Mary A Mrs
 4730 Myers Jos ©
 Schwager Edmond J
 4734 Hall Orlando E
 Higginbotham Geo A
 4736 Payne Lloyd
 4737 Downey Bryan ©
 4738 Hoyt Jacob M
 Smith Herbert
 Beatty Robt B
 Tolan Thos
 Peabody Mannie F
 4739 Gladstone Jr High Sch (side ent)
 4740 Schwager Minnie Mrs ©
 Robb Henry G
 Reisman Lawrence A
 4742 Downey John ©
 Wuenstel Jos P
 4748 First Hungarian Lutheran Ch
SYLVAN AV — Changed to Swamp, 26th wd
SYLVAN AV (Overbrook)—Changed to Tariff, 32d wd
SYLVANIA AV—From 523 Boggs-ton av to 600 Beltzhoover av, 18th wd
 4 Kaecher Phillip H ©
 Lux Andrew J
 6 Lundy Chas J ©
 7 Homar Anna Mrs ©
 8 Tinney Jos L
 9 Schroeder Chas
 12 Gurovski Patrella Mrs ©
 14 Stewart Anna M Mrs ©
 15 Easton Julia Mrs ©
 17 Vierheller Amanda mus tchr
 Vierheller Albert P © stone contr
 18 D'Asaro Steph
 20 Osborne Aaron ©
 24 Kaecher Howard G
 Kaecher Walter ©
 26 Woods Thos S ©
 28 Jones Hunter P ©
 31 Montooth Sch
 32 Miller Henry F
 33 Hustwit Herbert
 35 Buzzard John E ©
 37 Heil Harry ©
 39 Pfister Eliz Mrs ©
 40 Becker Aug G ©
 41 Schultz Alex ©
 42 Wells John W ©
 Crawford Luella M Mrs
 46 Kenney Louis G ©
 48 Munshaw Chas A ©
 50 Bockstoeck John W ©
 52 Vogel Richd ©
 56 Hyde John
 58 Honick Andrew J © confr
 Taft av intersects
 61 Krull Jos J ©
 62 Kuntz John J gro
 63 Vacant
 64 Whitworth Walter ©
 65 Saunders Harrison S ©
 66 Slater John F

TULLYMET ST 1931

TROY HILL RD (Reserve Twp) —
 Cont'd
 2323 Hammon J Warren
 2324 Friedman Christina Mrs
 Schroeffel Anthony G @
 2325 Faller Fred
 2326 Hildenbrand Mary A Mrs @
 2328 Gever Edw
 Hildenbrand Wm V
 Homestead begins
 2400 Koss Anton H @
 2401 Young Nicholas gro
 2403 Reihmiller Emil @
 Robinson Alex B
 2407-09 Mt. Troy Volunteer Fire Co
 2411 Babilon John W
 2414 Beckert Albert J
 2415 Schad Chas
 2416 Waaz John C
 2417 Nist Lawrence @
 2426 Hebner John
 Snyder Albert J @
 Alfred begins
 2500 Stoehr John G jr
 2501 Lulic Jos service sta
 2504 Wunderlin Anton @
 Emma av ends
 2505 Vacant
 2506 Stucky Henry R @
 2511 Siegward Jos F @
 2515 Christman Harry P @
 2517 Gizler Fred gro and meats
 Cronmeyer av ends
 2518 Bear Alma Cemetery
 (Jewish)
 Walther Steph
 Amers begins
 2611 Horn Emil O gro
 2612 Busckert C B
 2615 Lekar Anton
 Morzan John A
 2617 Diener Geo @
 2637 Sharman Jas @
 2639 Schroeffel Anthony P @
 2641 Reholz Eur A @
 2649 Sharman Geo H @
 2653 Cerveny Wenzel
 Cowen Chas W @
 2655 Gerstner Louis H
 Koss Elmer
 Weidner Anthony
 Mudi David W
 2667 Laush Danl S
 Lulic Jos @
 2707 Stockham Wm G
 Hammer ends
 2726 Scott Anna S Mrs @
 2734 Lennon John P @
 2742 Kehler Adolph
 Eschirer Anthony
 2746 Mrazek John @
 2748 Bauerle Jacob @
 2750 Lacher Edmund J
 Lokar Anton @
 2762 Deuring John @
 Miller Peter C
 2768 Vacant
 rear Lacher Simon
 2794 Weller Wm @
 2800 Jordan Lester
 Jordan Peter @
 2810 Boehmer Wm @
 2826 Scott John E @
 2828 Rav Nanna G Mrs @
 2838 Hook Andrew W @
 2835 Hehman Danl @
 2845 Wilhoit Richd T
 2851 Mt. Troy Service Sta
 2875 Vacant
 rear Young Frank J
 Fornof la begins
 3002 Krenz Wm @
 Starkey Dorsey R
 3020 Krelz Herman M @
 Kleesie Herman C
 3064 Wohleber Caroline Mrs @

TROY WAY — From Boundary to June, 4th wd
 No houses

TRUAX — From property line to property line, 1 south of Lowrie, 24th wd
 1300 Schmidt Clara Mrs @
 1302 Winters Louis @
 1306 Baumgartner John @
 rear Wels Fred J @
 1309 Kirschner Frank X @
 1310 Kaiser Chas F
 1314 Cernohorsky Frank @
 1316 Meyer Edw J @
 1318 Jos. Philomena Mrs
 1320 Romick Frank @
 1326 Pfeiffer Chas
 Schaefer Anna Mrs
 Hildebrand Wm J @
 1328 Schomburger Lawrence M
 1329 Haas Eliz K Mrs @
 Milkenbeck intersects
 1332 Beck John A @
 1334 Guenther Walter F @
 1337 Bonstingl Louis @
 1338 Moran John J
 Liska Jos
 1343 Kerkhoff Jos

1344 Howe Martin
 Kunkl Fredk
 1345 Vacant
 1346 Remele Andrew H
 1349 Keller Frank
 1351 Heron Walter E
 Horner Geo C
 Wissel Andrew C
 1353 Rice Peter J @
 Fichter Jos P

TRUEMAN — From 1812 Irwin av to 1818 Buena Vista, 25th wd
 1 Duff Sarah Mrs
 2-20 Columbus Public Sch
 3 (2) Gilkerson Robt C
 Jones Frank W
 Pierce Edw G
 5 (3) Newell Frank @
 7 (4) Black Mortimer H @
 9 (6) Hastings Mary Mrs @
 11 (6) Berryhill Alex @
 Conrad Elias
 McHinley Rose Mrs
 13 (7) Hudspeth Wm J @
 13 1/2 (8) Queeney Martin
 15 Farmer John C
 Schoener Mary @
 17 Harner Jas F @
 19 Swint Chas W @
 Swint Eleanor M nurse

TRURO PLACE — From 316 Craig north to 321 Melwood, 5th wd
 4610 Roche Patk J @
 4612 White Mary H Mrs @
 4614 Puzlin Vincent A @
 Gold way intersects
 4616 Glickson Harry
 Konoska John

TRY — From Monongahela river to Forbes and Diamond, occupied mostly by Railroad, 1st wd
 — P R R 4th av Milk Depot
 — P R R Try Street Yards
 — Lynch Jcs R Coal & Coke Co
 Fourth av ends

TUCKER — From Adolph to Camden, 20th wd
 123 Peters Edw

TULARE WAY — Northeast from Summerdale way to Oberon, 1 west of Mavfair, 28th wd
 No houses

TULIA (formerly Textor) — From Edwin to Unnamed way, 27th wd
 No houses

TULIP ALLEY — Changed to Tariff, 19th wd

TULIP WAY — From property line to Orlando way, south of Walnut, 7th wd
 No houses

TULLYMET — From 4601 Second av to 4605 Sylvia, 15th wd
 203 Silverio Nicholas @
 207 (205) Jackson Edw A
 209 Outler Valentine @
 Collins Wm

TULSA — From ops 2916 Bedford av to 2912 White, 5th wd
 No houses

TUMBO — 12th Plough to Thelma, 27th wd
 1442 Wetzel John @
 1440 Leahy Theo J @
 1 Joseph Michl @
 1438 Battis Nicholas L @
 2 Gripp Paul @
 1436 (9) Hawthorne Robt T
 Ford Edw
 1434 (8) McChesney Amelia
 4 Falck Louis B @
 Schmitt Raymond
 1432 (10) Nolan John M @
 5 Strinzert Geo A @
 6 Pakny Augustine @
 Buchanan Jas

TUNE WAY — Southwest from Meadowbrook way to Major way, north east of Poet, 28th wd
 Not open

TUNNEL — From Telegraph Square to 701 Diamond, 2d wd
 Dante way ends
 115-21 St Mary's Sch and Convent (side ent)
 20-24 Bixelow Service Parking Sta.
 Bigelow blvd intersects
 Webster av intersects

25 Vacant
 26 Gulf Refining Co service sta
 28 Penn Wm Garage
 Wylie av intersects
 33 Vacant store
 Gales Jos
 35 McShane J L & Co nlmbz
 37 Karamouzis Andrew furn rms
 38 City of Pgh Department of Public Safety (stables)
 39 Stock Sallie Mrs
 rear 1/2 Paraschos Geo restr
 40 City of Pgh Dept of Public Safety (paint shop)
 City Pgh Dept of Public Safety (caro shop)
 City of Pgh Dept of Public Safety (dlmbz shop)
 41 Vacant
 42 Martzi Fred
 43 Vacant
 47 Kelly John horse shoer
 49 Cibrone Frank @ gro
 51 Collins Wm S dlmbz
 Kattar Mayma
 rear Williamson Andrew carr
 53 Sorrento Anthony
 55 Vacant
 rear Cerminora Saml
 57 Wright Signs Mrs
 Gizliotti Carmela Mrs
 rear Stocco Rose Mrs
 59 Rezotone Medicine Co Inc
 Mochlis Steph
 61 Rosenberg K & Son leather and findings
 Fifth av intersects
 70 Shell Service Sta (side ent)

TUNSTALL — From 300 Greenfield av to Alvin, 15th wd
 1 Hahalyak Geo M @
 2 Glancy Thos
 4 Sullivan Edw J
 8 Bonenberger Jacob W jr
 10 Lavelle Thos J
 12 Smith John H @
 rear Daner Jos A
 Alvin ends

TUPELO — Changed to Vensel way, 27th wd

TURBETT — Changed to Tybee, 20th wd

TURNER RD — From Chartiers av and Crafton bore line to Chartiers Creek, west of P C C & St L Rv, 28th wd
 No houses

TURNER WAY — Changed to Turtle way, 23d wd

TURRETT — From 6325 Meadow to 620 Renfrew, 12th wd
 Llewellyn pl begins
 431 Help of Christian Parochial Sch
 Winslow intersects
 531 Ursni Dominic @
 532 Balsamico Salvador B
 Donatelli Fredk
 533 Cervi Dominic @
 Cervi Fatzy
 535 Giorgio Michl @
 Rosella Jas P
 536 Valentini John @
 Valentini Maria
 537 Zanegrilli Ralph @
 539 Cutuli Anthony A
 Greselin Berido @
 541 Casaregola Tony
 Zanegrilli Louis A
 543 Haller Henry @
 Madden Jennie Mrs
 545 Benjamin Jacob @ tinner
 Shetland av intersects
 617 Jonnet Elmer J
 Maurizio Anthony @
 619 Bricks Amelia Mrs @
 Thomas Wm H
 621 McLaren Carrie M Mrs @
 623 Zuccala Dominick
 625 Fabrizio Bernard @
 627 Santilli Ralph @
 Thomas Jos
 629 McCutcheon Jos M @
 631 Meier Wm G @
 633 Stewart Norman B

TURTLE WAY — From Guckert way to property line, 23d wd
 Pheinas intersects
 Peralta intersects
 810 Burkhardt Mary Mrs @
 Musgrave Amelia M
 825 Dearstein Jos
 Wagner Earl J
 827 Schmidt Elmer
 828 Studer John
 829 Vacant
 833 Rode Lillie
 Suismon intersects

S
P
S
P
J.O.
ve.
GH
00
ed
ied
SS
ry

Brokers and Managers **GEORGE BROS.** Selling and Renting **REAL ESTATE**
 307 FOURTH AVE. PHONE COURT 3100

Appendix C:

Additional Reviewed Records



60 2017 00024065

Allegheny County
Jerry Tyskiewicz
Department of Real Estate
Pittsburgh, PA 15219

Instrument Number: 2017-24065

BK-DE VL-16897 PG-426

Recorded On: August 09, 2017

As-Deed Agreement

Parties: ALMONO L P

To ALMONO L P

of Pages: ~~39~~ 38

Comment: ENVIRONMENTAL COVENANT

***** THIS IS NOT A BILL *****

Deed Agreement	162.00
	0
	0
Total:	162.00

Realty Transfer Stamp

Department of Real Estate Stamp

Affidavit Attached-No	
NOT A DEED OF TRANSFER	EXEMPT
Value	

Certified On/By-> 08-09-2017 / S B
NOT A DEED OF TRANSFER

I hereby certify that the within and foregoing was recorded in the Department of Real Estate in Allegheny County, PA

****DO NOT REMOVE-THIS PAGE IS PART OF THE RECORDED DOCUMENT****

File Information:

Record and Return To:

Document Number: 2017-24065
 Receipt Number: 3288492
 Recorded Date/Time: August 09, 2017 10:52:31A
 Book-Vol/Pg: BK-DE VL-16897 PG-426
 User / Station: T Greil - Cash Super 05

ALMONO LP
 C/O REED SMITH LLP ATTN CAROLYN DURINIO
 225 FIFTH AVE
 PITTSBURGH PA 15222



Jerry Tyskiewicz
 Jerry Tyskiewicz, Director
 Rich Fitzgerald, County Executive

Environmental Covenant

When recorded, return to:
Almono LP
c/o Reed Smith LLP
225 Fifth Avenue
Pittsburgh, PA 15222
Attention: Carolyn D. Duronio, Esq.

The County Parcel Identification Nos. of the Property are:

29-L-84, 30-M-70, 31-H-30, 55-E-62, 55-J-110, 56-E-2, 56-F-394 and 56-N-410.

GRANTOR: Almono LP

PROPERTY ADDRESS: 4650 Second Avenue, Pittsburgh, Pennsylvania, 15207.

ENVIRONMENTAL COVENANT

This Environmental Covenant is executed pursuant to the Pennsylvania Uniform Environmental Covenants Act, Act No. 68 of 2007, 27 Pa. C.S. §§ 6501 – 6517 (UECA). This Environmental Covenant subjects the Property identified in Paragraph 1 to the activity and/or use limitations in this document. As indicated later in this document, this Environmental Covenant has been approved by the Pennsylvania Department of Environmental Protection (Department).

1. **Property affected.** The property affected (Property) by this Environmental Covenant is located in the Hazelwood Section of the City of Pittsburgh, Allegheny County.

The latitude and longitude of the center of the Property affected by this Environmental Covenant is: 40° 24' 50.43" N, -79° 56' 54.43" W.

The Property has been known by the following name: Certain parcels of the Former LTV Hazelwood Coke Plant – Areas A & B.

The DEP Primary Facility ID# is: 624437.

The Land Recycling Program (LRP) ID is 5-2-1-10657.

A complete description of the Property is attached to this Environmental Covenant as Exhibit A. A Property Location Map (based on the USGS 7.5-minute quadrangle) is attached to this Environmental Covenant as Exhibit B. A Sampling Location Map is attached to this Environmental Covenant as Exhibit C. A copy of the Soil Management Plan is attached as Exhibit D.

2. **Property Owner/Grantor/Grantee.** Almono LP is the owner of the Property and the Grantor and Grantee of this Environmental Covenant.

3. **Mailing Address.** The mailing address of the owner is: Almono LP, c/o Reed Smith LLP, 225 Fifth Avenue, Pittsburgh, PA 15222, Attention: Carolyn Duronio, Esq.

4. **Description of Contamination & Remedy.** The former owner(s) of the Property obtained a Release of Liability pursuant to the Pennsylvania Land Recycling Act, 35 P.S. §§ 6026.101 *et seq.* (Act 2) in July 2002 with certain restrictions on use of the property, including a restriction on residential uses. The Owner filed a new Notice of Intent to Remediate under Act 2 in September 2004 with the goal of lifting the restriction on residential use at the Property. The Property has been characterized through, among other things, the completion of a Remedial Investigation Addendum, Revised Risk Assessment Report, and Revised Cleanup Plan (RI Add-RAR-CP) in 2015 and a “Final Report Site Specific Standard Former LTV Hazelwood Coke Plant – Areas A & B” (Final Report), which was filed with the Department on July 29, 2016. The Department approved the Final Report on October 25, 2016 as it demonstrated attainment of a Site Specific Standard for soil and groundwater based on residential use assumptions.

The previous soil and groundwater samples collected as part of site characterization activities were submitted for analysis of volatile organic compounds (VOCs), semi-volatile organic compounds (SVOCs), metals, and polychlorinated biphenyls (PCBs). Upon comparison to the revised Act 2 residential, used aquifer MSCs, the following constituents of concern (COC) were identified for the Property:

Surface Soil (Area A)

- Arsenic,
- Benzo(a)anthracene,
- Benzo(a)pyrene,
- Benzo(b)fluoranthene,
- Chromium,
- Dibenzo(a,h)anthracene,
- Indeno(1,2,3-cd)pyrene,
- Iron,
- Manganese,
- PCB-1242,
- Silver, and
- Thallium.

Surface Soil (Area B)

- Anthracene,
- Arsenic,
- Benzene,
- Benzo(a)anthracene,
- Benzo(a)pyrene,
- Benzo(b)fluoranthene,
- Benzo(g,h,i)perylene,
- Benzo(k)fluoranthene,
- Chrysene,
- o-Cresol,

- p-Cresol,
- Dibenzo(a,h)anthracene,
- Indeno(1,2,3-cd)pyrene,
- Lead,
- Manganese,
- 2-Methylnaphthalene,
- Naphthalene,
- PCB-1248, and
- Thallium.

Subsurface Soil (Area A)

- Benzo(a)anthracene,
- Benzo(a)pyrene,
- Chromium,
- Dibenzo(a,h)anthracene,
- Manganese,
- Silver, and
- Thallium.

Subsurface Soil (Area B)

- Acenaphthene,
- Acenaphthylene,
- Anthracene,
- Arsenic,
- Benzene,
- Benzidine,
- Benzo(a)anthracene,
- Benzo(a)pyrene,
- Benzo(b)fluoranthene,
- Benzo(g,h,i)perylene,
- Benzo(k)fluoranthene,
- Bromodichloromethane,
- Chrysene,
- o-Cresol,
- p-Cresol,
- Dibenzo(a,h)anthracene,
- Dibenzofuran,
- 2,4-Dimethylphenol,
- Fluoranthene,
- Fluorene,
- Indeno(1,2,3-cd)pyrene,
- Lead,
- Manganese,

- 2-Methylnaphthalene,
- Naphthalene,
- Phenanthrene,
- Phenol,
- Pyrene,
- Thallium,
- Toluene,
- Vinyl Acetate, and
- Vinyl Chloride.

Groundwater (Area A)

- Antimony,
- Benzene,
- p-Chloroaniline,
- Cobalt,
- p-Cresol,
- 1,2-Dichloroethane,
- Dichloromethane,
- Lead,
- Manganese,
- 2-Methylnaphthalene,
- Naphthalene,
- Styrene, and
- Zinc.

Aluminum and iron both exceeded the applicable Secondary Maximum Contaminant Level (SMCL).

Groundwater (Area B)

- Acenaphthene,
- Acenaphthylene,
- Aniline,
- Anthracene,
- Antimony,
- Aroclor 1260,
- Arsenic,
- Benzene,
- Benzo(a)anthracene,
- Benzo(a)pyrene,
- Benzo(b)fluoranthene,
- Benzo(g,h,i)perylene,
- Benzo(k)fluoranthene,

- Beryllium,
- Bis(2-ethylhexyl)phthalate,
- Cadmium,
- Cobalt,
- p-Chloroaniline,
- Chrysene,
- o-Cresol,
- p-Cresol,
- 2,4-Dimethylphenol,
- Ethylbenzene,
- Fluoranthene,
- Fluorene,
- Hexane,
- Indeno(1,2,3-cd)pyrene,
- Lead,
- Manganese,
- Methyl Isobutyl Ketone (MIK),
- 2-Methylnaphthalene,
- Naphthalene,
- Nickel,
- N-Nitrosodiphenylamine,
- Phenanthrene,
- Phenol,
- Pyrene,
- Pyridine,
- Thallium,
- Styrene,
- Tetrachloroethene (TCE),
- Toluene, and
- Xylenes (total).

Aluminum and iron both exceeded the applicable SMCL.

Based on the results of the 2015 RI Add-RAR-CP, the following complete pathways requiring further evaluation were identified on the Property:

- 1) Dermal, ingestion, and inhalation to soils for Construction/Utility Worker; and
- 2) Vapor intrusion into indoor air.

With regard to pathway (1) identified above, risks associated with direct and indirect contact by a construction/utility worker with constituents in soils were evaluated. The receptors were identified; conservative intake values were assigned for each receptor; and the risks were quantified for the Property. The evaluation demonstrated that the Hazard Indices (HI) in both Areas A and B are above the Act 2 benchmark, while the carcinogenic risks are below. The

results for potential exposure to lead in soil did not exceed the target blood lead concentration for the construction/utility worker in Area B. However, due to the HI above a value of 1, a health and safety plan will be necessary for the construction/utility worker on the Property.

Regarding pathway (2) identified above, the risks for both Areas A and B were evaluated via the J&E Model. According to the results for Area A, the Property is within residential non-carcinogenic and carcinogenic risk limits for vapor intrusion; and Area B is not within residential non-carcinogenic or carcinogenic risk limits for vapor intrusion. Therefore, a vapor barrier will be required for any structures built on the Property within Area B, unless an adequate ventilation treatment system is utilized, such as for parking garage sublevels.

5. **Activity & Use Limitations.** The Property is subject to the following activity and use limitations, which the then current owner of the Property, and its tenants, agents, employees and other persons under its control, shall abide by:

- Groundwater at and under the Property shall not be used for any drinking or agricultural purpose.
- Construction and utility workers shall utilize a health and safety plan for the Property.
- All buildings constructed on Area B of the Property, as identified in Exhibit C, will include vapor barriers or active ventilation mitigation systems to prevent volatile compound intrusion into indoor air.
- A soil cover consisting of either asphalt or concrete surfaces or 12 inches of clean fill will be placed on all areas of the Property prior to reuse.
- A witness barrier (an engineered permeable barrier), will be placed on top of the original site soils in all residential areas not initially covered by deep fill.
- The then current owner shall have a continuing duty to maintain the protective soil or fill cover, pavement caps, and/or structures overlying contaminated soils on the Property and shall not allow any excavations of an approved cap without adherence to the Soil Management Plan. A copy of the Soil Management Plan is attached as Exhibit D.

6. **Notice of Limitations in Future Conveyances.** Each instrument hereafter conveying any interest in the Property subject to this Environmental Covenant shall contain a notice of the activity and use limitations set forth in this Environmental Covenant and shall provide the recorded location of this Environmental Covenant.

7. **Compliance Reporting.** After written request by the Department, the then current owner of the Property shall submit, to the Department, written documentation stating whether or not the activity and use limitations in this Environmental Covenant are being abided by. In addition, within 1 month after any of the following events, the then current owner of the Property shall submit, to the Department, written documentation of: noncompliance with the activity and use limitations in this Environmental Covenant; transfer of the Property; changes in use of the Property; or filing of applications for building permits for the Property and any proposals for any site work, if the building or proposed site work will affect the contamination on the Property subject to this Environmental Covenant.

8. **Access by the Department.** In addition to any rights already possessed by the Department, this Environmental Covenant grants to the Department a right of reasonable access of the Property in connection with implementation or enforcement of this Environmental Covenant.

9. **Recording & Proof & Notification.** Within 30 days after the date of the Department's approval of this Environmental Covenant, the Grantor shall file this Environmental Covenant with the Recorder of Deeds for the county in which the property is located, and send a file-stamped copy of this Environmental Covenant to the Department within 60 days of recording. Within that same time period, Grantor also shall send a file stamped copy to each of the following: City of Pittsburgh.

10. **Termination or Modification.**

(a) This environmental covenant may only be terminated or modified in accordance with 27 Pa. C.S. §§ 6509 or 6510 or in accordance with this paragraph.

(b) This Environmental Covenant may be amended or terminated as to any portion of the Property that is acquired for use as state highway right-of-way by the Commonwealth provided that: (1) the Department waives the requirements for an environmental covenant and for conversion pursuant to 27 Pa. C.S. §6517 to the same extent that this Environmental Covenant is amended or terminated; (2) the Department determines that termination or modification of this Environmental Covenant will not adversely affect human health or the environment; and (3) the Department provides 30-days advance written notice to the current property owner, each holder, and, as practicable, each person that originally signed the Environmental Covenant or successors in interest to such persons.

(c) This environmental covenant shall terminate upon attainment, in accordance with 35 P.S. §§ 6026.101 – 6026.908, with an unrestricted use remediation standard for the above-described contamination at the Property. The Department must approve, in writing, of such termination.

11. **Department's address.** Communications with the Department regarding this Environmental Covenant shall be sent to:

Program Manager
Environmental Cleanup & Brownfields
Southwest Regional Office
Pennsylvania Department of Environmental Protection
400 Waterfront Drive
Pittsburgh, PA 15222


12. **Severability.** The paragraphs of this Environmental Covenant shall be severable and should any part hereof be declared invalid or unenforceable, the remainder shall continue in full force and effect between the parties.

ACKNOWLEDGMENTS by Owner, and any Holder in the following form:


WITNESS the due execution effective this 28 day of June,
2017

WITNESS:

For Owner, GRANTOR/Holder, GRANTEE:
Almono LP



By: Almono, LLC, its general partner


By: 

Name: Rebecca Flora

Title: Project Director for Almono LP

Date: 6-28-17

APPROVED by Commonwealth of Pennsylvania,
Department of Environmental Protection

By: 

Name: Kevin Halloran

Title: Program Manager

Environmental Cleanup & Brownfields

Date: 7/25/17

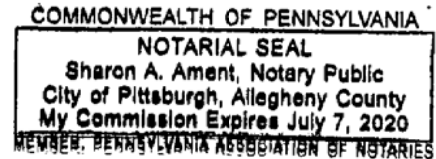
COMMONWEALTH OF PENNSYLVANIA)
)
COUNTY OF Allegheny) SS:

On this 28th day of June, 2017, before me, a Notary Public, the undersigned officer, personally appeared Rebecca Flora, Project Director for **ALMONO LP**, who acknowledged herself to be the person whose name is subscribed to this Environmental Covenant acknowledged that she executed the same for the purpose herein contained.

IN WITNESS WHEREOF, I hereunto set my hand and official seal.

Sharon A Ament
Notary Public

MY COMMISSION EXPIRES: July 7, 2020



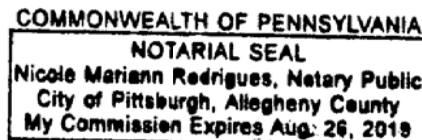
COMMONWEALTH OF PENNSYLVANIA)
)
COUNTY OF ALLEGHENY) SS:

On this 25th day of July, 2017, before me, the undersigned officer, personally appeared, Kevin Halloran, who acknowledged himself to be the Program Manager, Environmental Cleanup & Brownfields of the Commonwealth of Pennsylvania, **DEPARTMENT OF ENVIRONMENTAL PROTECTION**, Southwest Regional Office, whose name is subscribed to this Environmental Covenant, and acknowledged that he executed same for the purposes therein contained.

IN WITNESS WHEREOF, I hereunto set my hand and official seal.

Nicole M. Redigues
Notary Public

MY COMMISSION EXPIRES:



EXHIBITS

Exhibit A
Legal Description of Property

**EXHIBIT A
CERTAIN PARCELS OF FORMER LTV HAZELWOOD COKE PLANT –
AREAS A & B
PROPERTY DESCRIPTION**

BEING ALL PROPERTY COMPRISING PARCELS L, F, C, J, D, E, G AND O ON THAT CERTAIN ALMONO PLAN NO. 1 RECORDED IN THE DEPARTMENT OF REAL ESTATE IN AND FOR ALLEGHENY COUNTY, PENNSYLVANIA IN VOLUME 286, PAGE 126 ON DECEMBER 23, 2015. A COPY OF THE AFOREMENTIONED PLAN IS PROVIDED AS EXHIBIT A-1.

BEING IDENTIFIED IN THE ALLEGHENY COUNTY TAX RECORDS AS TAX PARCELS 30-M-70, 31-H-30, 55-E-62, 55-J-110, 56-E-2, 56-N-410, 29-L-84 AND 56-F-394.

NOTE: ALL SIGNATURES MUST BE IN BLUE INK!!

KNOW ALL MEN BY THESE PRESENTS, THAT ALMONO LP, PENNSYLVANIA, a limited liability partnership organized under the laws of the Commonwealth of Pennsylvania, and its sole member, DOES HEREBY CERTIFY THAT THE FOLLOWING IS A TRUE AND CORRECT COPY OF THE PLAT AS SUBMITTED IN THE 4TH WARD AND 15TH WARD, CITY OF PITTSBURGH, ALLEGHENY COUNTY, PENNSYLVANIA.

IN WITNESS WHEREOF THE SAID LIMITED PARTNERSHIP HAS CAUSED ITS AUTHORIZED OFFICER AND AGENT TO SIGN THESE PRESENTS AND TO BE ATTESTED BY ITS SECRETARY, THE DATES AND PLACES HEREIN SET FORTH.

ATTEST:

[Signature]
 SECRETARY

ALMONO LP, OWNER OF THE ALMONO PLAN NO. 1, SURVIVOR HEREIN, DO HEREBY CERTIFY THAT THE FOLLOWING IS A TRUE AND CORRECT COPY OF THE PLAT AS SUBMITTED IN THE 4TH WARD AND 15TH WARD, CITY OF PITTSBURGH, ALLEGHENY COUNTY, PENNSYLVANIA.

IN WITNESS WHEREOF THE SAID LIMITED PARTNERSHIP HAS CAUSED ITS AUTHORIZED OFFICER AND AGENT TO SIGN THESE PRESENTS AND TO BE ATTESTED BY ITS SECRETARY, THE DATES AND PLACES HEREIN SET FORTH.

ATTEST:

[Signature]
 PRESIDENT: DONALD F. SMITH JR.

COMMONWEALTH OF PENNSYLVANIA }
 COUNTY OF ALLEGHENY } SS:
 ON THIS 25th DAY OF OCTOBER, 2014, BEFORE ME, NOTARY PUBLIC, DONALD F. SMITH, JR., OF ALMONO LP, BY TRUSTEES AS PRESIDENT.

IN WITNESS WHEREOF I HAVE SET MY HAND AND AFFIXED MY SEAL OF OFFICE, THIS 25th DAY OF OCTOBER, 2014.

[Signature]
 DONALD F. SMITH JR.
 PRESIDENT: DONALD F. SMITH JR.

COMMONWEALTH FINANCING AUTHORITY CONSENTS TO THE RECORDING OF ALMONO PLAN NO. 1 AND TO THE DEDICATION AND ALL OTHER MATTERS APPEARING ON THE PLAN.

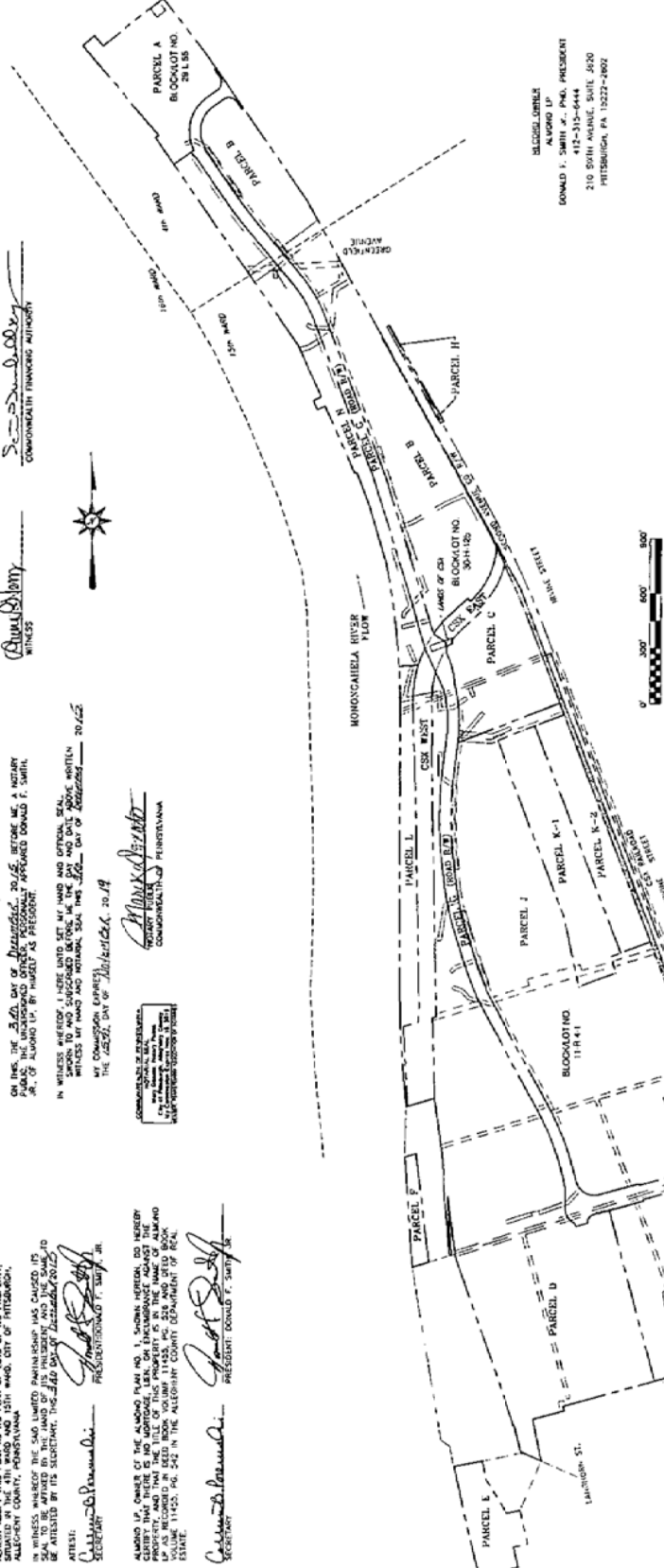
[Signature]
 COMMONWEALTH FINANCING AUTHORITY

DATE: 10/25/14
 TIME: 2:07 PM

CITY OF PITTSBURGH
 DEPARTMENT OF CITY PLANNING

APPROVED: *[Signature]*
 CITY PLANNING COMMISSION

ATTEST: *[Signature]*
 SECRETARY



AREA SUMMARY

PARCEL	SQ. FT.	ACRES
A	17,887	0.407
B	7,747	0.177
C	125,793	2.870
D	1,884,898	42.914
E	148,132	3.374
F	43,335	0.991
G (BANK OF AMERICA)	11,842	0.271
H	1,802,253	41.277
I	392,828	9.011
J	330,028	7.567
K	58,271	1.331
L	11,111	0.255
M	25,724	0.588
N	18,210	0.417
O (BANK OF AMERICA)	12,210	0.280
P	15,546	0.355
Q (BANK OF AMERICA)	228,867	5.239
R	9,819	0.225
S	178,210	4.047
TOTAL AREA	3,784,130	86.510

COMMONWEALTH OF PENNSYLVANIA }
 COUNTY OF ALLEGHENY } SS:
 RECORDED IN THE OFFICE OF THE DEPARTMENT OF REVENUE OF THE COMMONWEALTH OF PENNSYLVANIA, IN PLAT BOOK VOLUME 4244 (PARCELS 1-15), ON THIS 25th DAY OF OCTOBER, 2014.

[Signature]
 JEFFREY H. HANCOCK
 PLAT MANAGER

ALMONO LP
 DONALD F. SMITH JR., P.M.D., PRESIDENT
 412-313-6444
 210 SOUTH ASHLEY SUITE 2420
 PITTSBURGH, PA 15222-8002

ALMONO PLAN NO. 1
 4TH WARD AND 15TH WARD
 ALLEGHENY COUNTY, PENNSYLVANIA

DATE: 10/25/14
 TIME: 2:07 PM

1 of 3
 449-15-1

483544.04

Lennon, Smith, Souleret
 Engineering, Inc.
 1000 W. 10th Ave., Suite 300
 Pittsburgh, PA 15224-1000
 Phone: 412-261-1000
 Fax: 412-261-1000

ZONING DISTRICT : SP 10
 SPECIAL PLANNING - 10

ALLEGHENY COUNTY
 COMMONWEALTH OF PENNSYLVANIA

SEAL OF ALLEGHENY COUNTY

SEAL OF PENNSYLVANIA

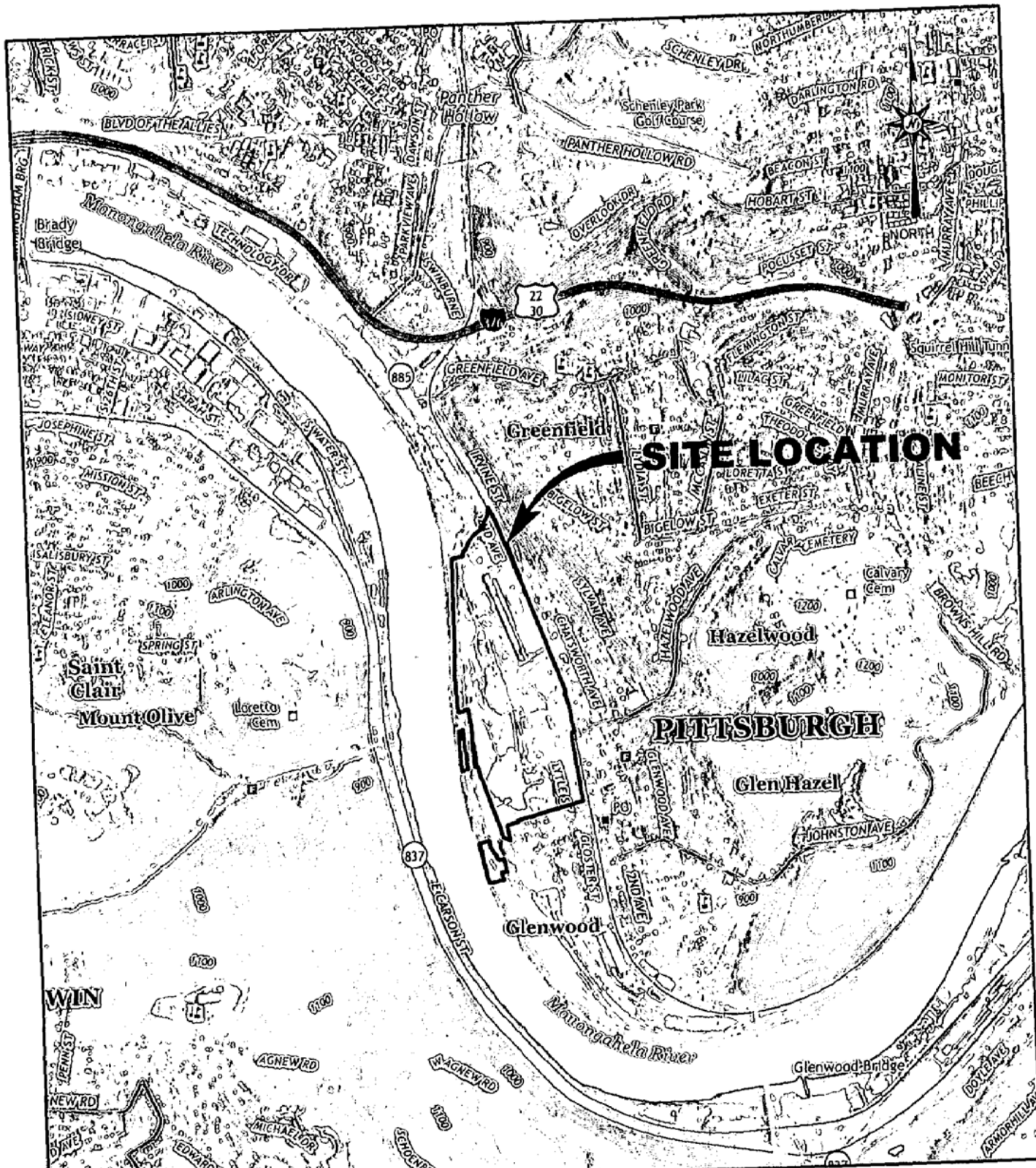
SEAL OF THE CITY OF PITTSBURGH

I, JOSHUA DEBANCHI, A PROFESSIONAL LAND SURVEYOR OF THE COMMONWEALTH OF PENNSYLVANIA, DO HEREBY CERTIFY TO THE BEST OF MY KNOWLEDGE, BELIEF AND FAITH, THAT THE PLAT OF THE SAID LANDS, STRIPS AND INTERESTS, AS SUBMITTED AND PLOTTED BY ME FOR THE OWNERS OR AGENTS

[Signature]
 JOSHUA DEBANCHI
 DATE: 10/25/14
 REG. NO. 44199-E

ALL SIGNATURES MUST BE IN BLUE INK!!

Exhibit B
Property Location Map



REFERENCE:
USGS 7.5-MIN TOPOGRAPHIC
QUADRANGLE PITTSBURGH EAST,
PENNSYLVANIA, DATED 2013.

APPROXIMATE SCALE
0 2000 FEET

REVISION	DATE	DESCRIPTION
APPROVED	SBC 08/01/2016	
CHECKED	SBC 08/01/2016	
DRAWN	RAM 08/01/2016	
CAD FILE NO.	16253A002	
PROJECT NO.	RIDC.16253.FR	


KU Resources, Inc.
22 South Linden Street
Duquesne, PA 15110
412.469.9331
412.469.9336 fax
www.kuresources.com

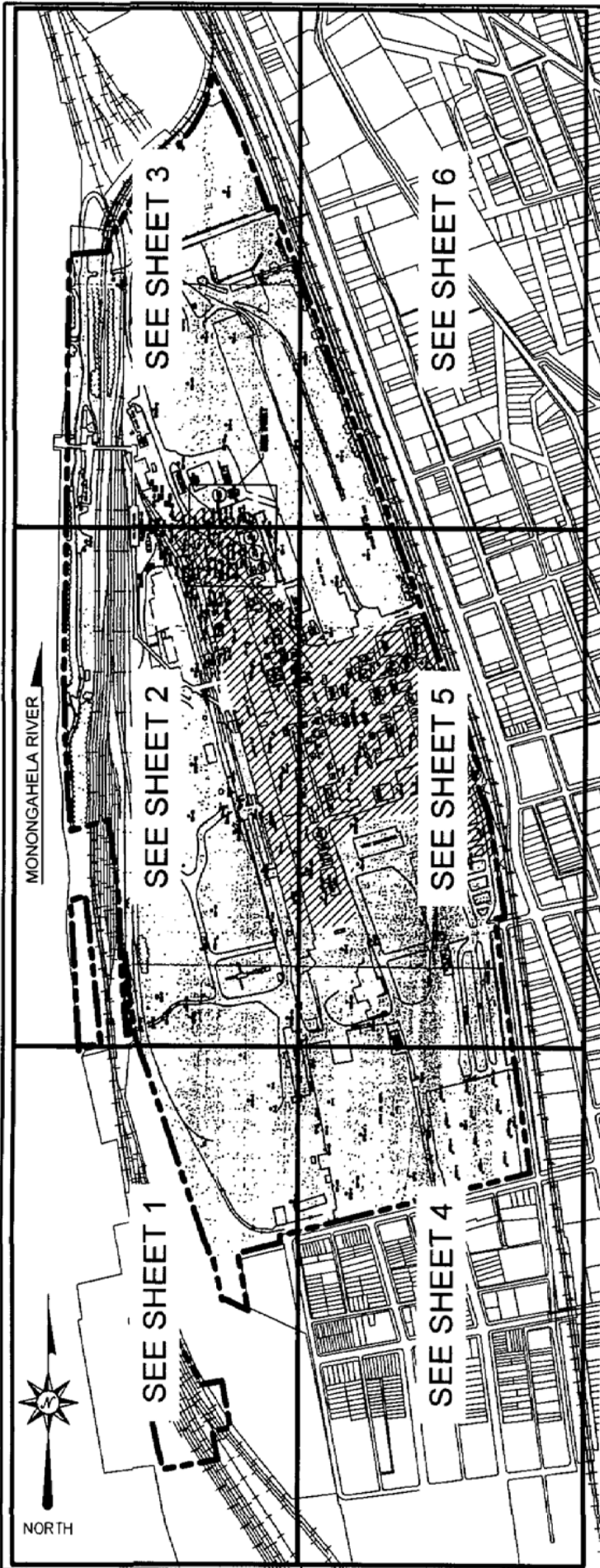
EXHIBIT B
SITE LOCATION MAP
FORMER LTV HAZELWOOD COKE PLANT

AREAS A & B
HAZELWOOD SECTION OF THE CITY OF PITTSBURGH
ALLEGHENY COUNTY, PENNSYLVANIA

PREPARED FOR
RIDC OF SOUTHWESTERN PENNSYLVANIA
PITTSBURGH, PENNSYLVANIA

Exhibit C
Sampling Location Map





NOT TO SCALE



LEGEND

- PB-1 LTV HISTORICAL (GEOLOGIC INFORMATION ONLY INFORMATION) (BP, CH, CF, RA)
- DB-10A D'ARPELLONA (GEOLOGIC AND ANALYTICAL INFORMATION) (DB, P)
- PW-1 CEC PERMETER WELLS (GEOLOGIC AND ANALYTICAL INFORMATION) (PW)
- CPB-1 CEC SOIL BORINGS (GEOLOGIC AND ANALYTICAL INFORMATION) (CPB)
- CPBW-10 CEC MONITORING WELLS (GEOLOGIC AND ANALYTICAL INFORMATION) (CPBW)
- X CPSS-3 CEC SURFACE SOIL SAMPLE LOCATIONS (CPSS)
- SS1 SURFACE SOIL SAMPLE LOCATIONS (SS)
- RIVER WATER SAMPLE LOCATION
- APPROXIMATE PROPERTY BOUNDARY

- REFERENCES:**
1. SOIL BORING, MONITORING WELL & SURFACE WATER SAMPLING LOCATIONS, FIGURE 2, DRAWING BY CIVIL & ENVIRONMENTAL CONSULTANTS, INC. (CEC) OF PITTSBURGH, PENNSYLVANIA, DATED 11/9/99
 2. AREA OF RESTRICTED SITE USE, FIGURE 9, DRAWING BY CIVIL & ENVIRONMENTAL CONSULTANTS, INC. OF PITTSBURGH, PENNSYLVANIA, DATED 11/4/04
 3. LARGE SCALE OVERALL EXISTING CONDITIONS PLAN, PROJECT NO. C111151-00, DRAWING E003, DRAWING BY GAI, HOMESTEAD, PENNSYLVANIA, DATED 3-29-13.

DETAIL NOT TO SCALE

EXHIBIT C

SAMPLING LOCATION MAP - KEY

FORMER LTV HAZELWOOD COKE PLANT

AREAS A & B

HAZELWOOD SECTION OF THE CITY OF PITTSBURGH
ALLEGHENY COUNTY, PENNSYLVANIA

PREPARED FOR

RIDC OF SOUTHWESTERN PENNSYLVANIA
PITTSBURGH, PENNSYLVANIA

KU Resources, Inc.
22 South Linden Street
Duquesne, PA 15110
412.469.9331
412.469.9336 fax
www.kuresources.com

APPROVED	SBC	08/01/2016
CHECKED	SBC	08/01/2016
DRAWN	RAM	08/01/2016
CAD FILE NO.		16253A004
PROJECT NO.	RIDC.	16253.FR

MONONGAHELA RIVER



EXHIBIT C

SAMPLING LOCATION MAP SHEET 1
 FORMER LTV HAZELWOOD COKE PLANT
 AREAS A & B
 HAZELWOOD SECTION OF THE CITY OF PITTSBURGH
 ALLEGHENY COUNTY, PENNSYLVANIA

PREPARED FOR
 RIDC OF SOUTHWESTERN PENNSYLVANIA
 PITTSBURGH, PENNSYLVANIA



APPROVED	SBC 08/01/2016
CHECKED	SBC 08/01/2016
DRAWN	RAM 08/01/2016
CAD. FILE NO.	1625JA004
PROJECT NO.	RIDC.16253.FR

KU Resources, Inc.
 22 South Linden Street
 Duquesne, PA 15110
 412.469.9331
 412.469.9336 fax
www.kuresources.com



MONONGAHELA RIVER

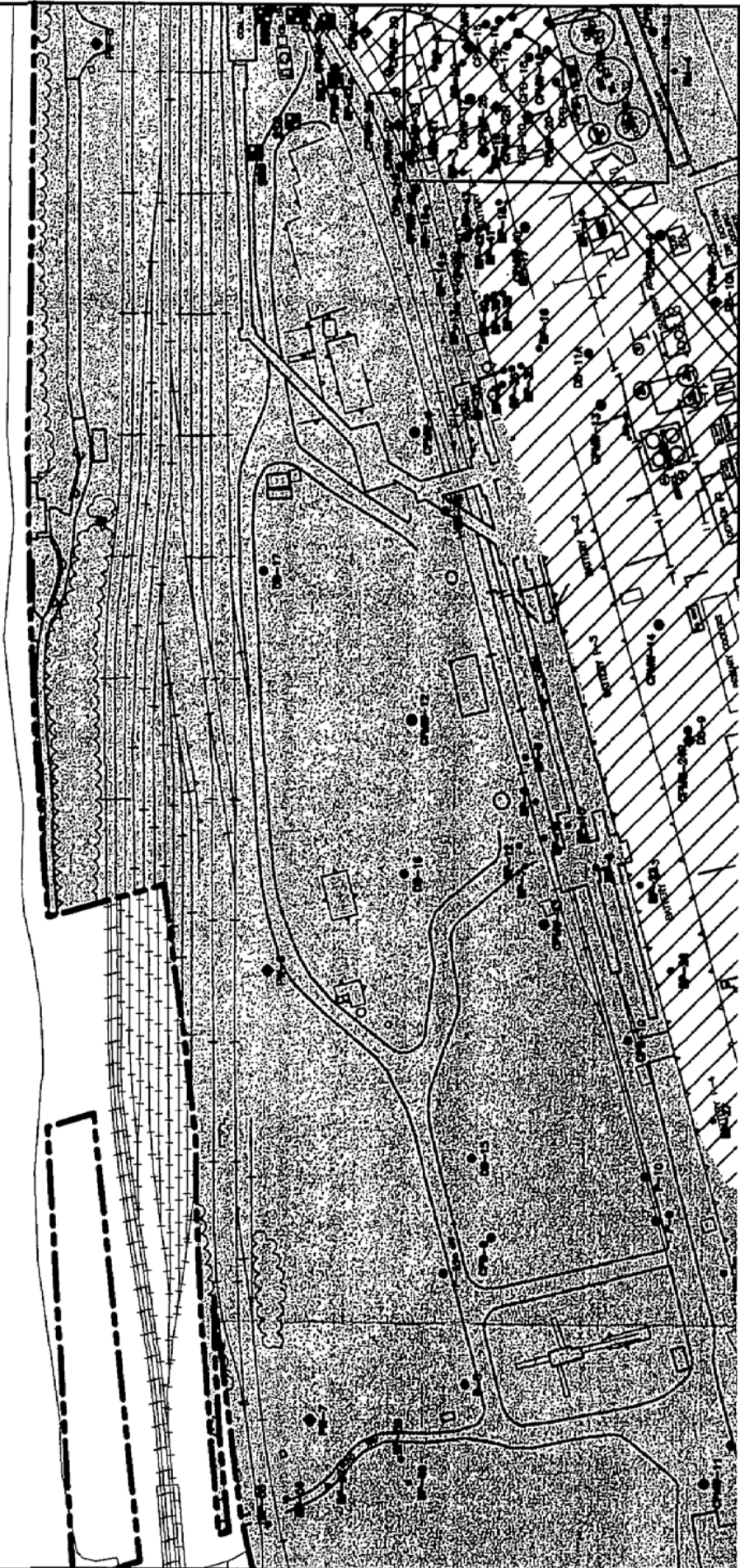


EXHIBIT C

SAMPLING LOCATION MAP SHEET 2
FORMER LTV HAZELWOOD COKE PLANT
AREAS A & B
HAZELWOOD SECTION OF THE CITY OF PITTSBURGH
ALLEGHENY COUNTY, PENNSYLVANIA

RIDC OF SOUTHWESTERN PENNSYLVANIA
PITTSBURGH, PENNSYLVANIA
PREPARED FOR



KU Resources, Inc.
22 South Linden Street
Duquesne, PA 15110
412.469.9331
412.469.9336 fax
www.kuresources.com

APPROVED	SBC 08/01/2016
CHECKED	SBC 08/01/2016
DRAWN	RAM 08/01/2016
CAD FILE NO.	16253A004
PROJECT NO.	RIDC.16253.FR

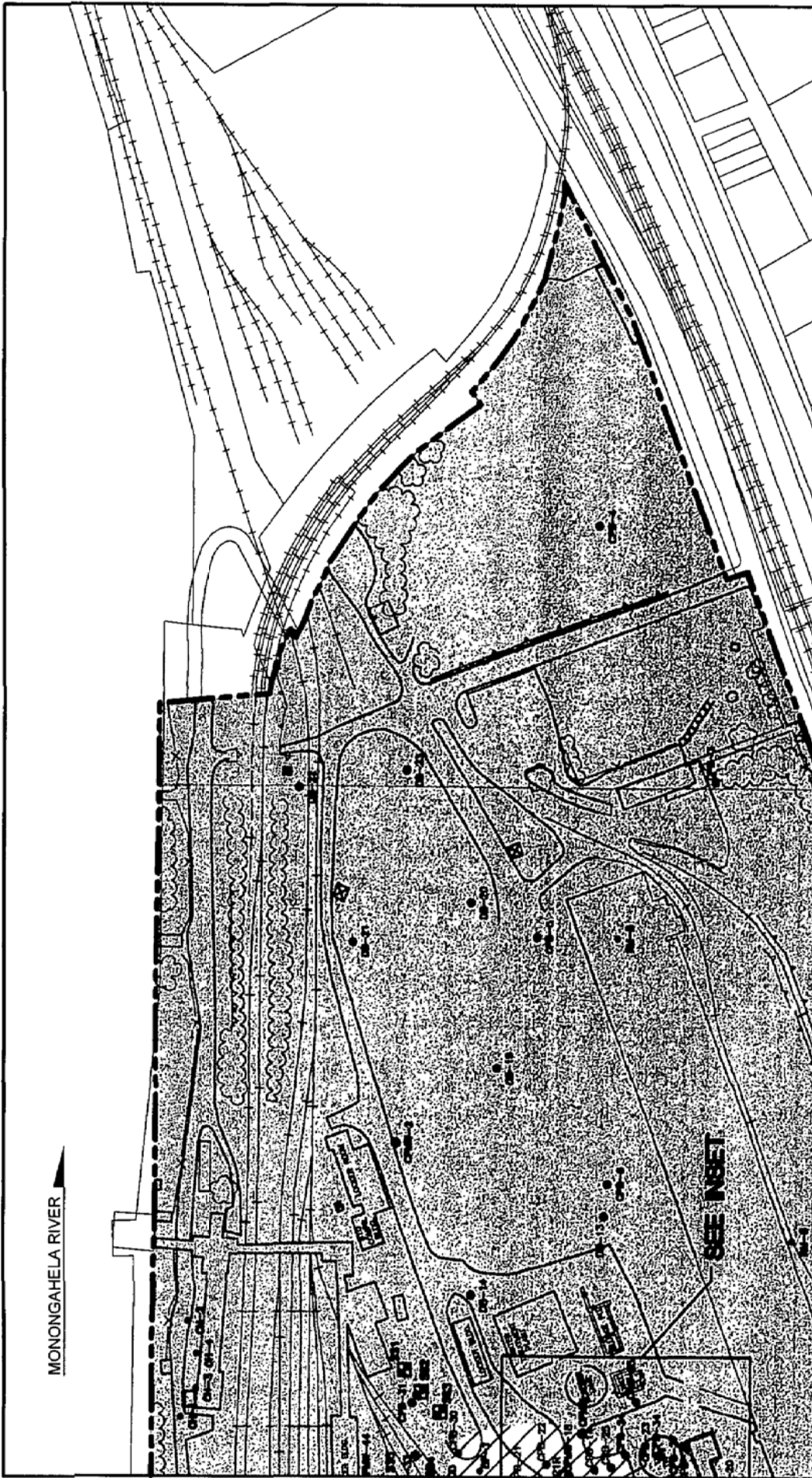



EXHIBIT C
 SAMPLING LOCATION MAP SHEET 3
 FORMER LTV HAZELWOOD COKE PLANT
 AREAS A & B
 HAZELWOOD SECTION OF THE CITY OF PITTSBURGH
 ALLEGHENY COUNTY, PENNSYLVANIA
 PREPARED FOR
 RIDC OF SOUTHWESTERN PENNSYLVANIA
 PITTSBURGH, PENNSYLVANIA



KU Resources, Inc.
 22 South Linden Street
 Duquesne, PA 15110
 412.469.9331
 412.469.9336 fax
www.kuresources.com



APPROVED	SBC	08/01/2016
CHECKED	SBC	08/01/2016
DRAWN	RAM	08/01/2016
CAD FILE NO.		18253A004
PROJECT NO.		RIDC.18253.FR



EXHIBIT C
 SAMPLING LOCATION MAP SHEET 4
 FORMER LTV HAZELWOOD COKE PLANT
 AREAS A & B
 HAZELWOOD SECTION OF THE CITY OF PITTSBURGH
 ALLEGHENY COUNTY, PENNSYLVANIA
 RIDC OF SOUTHWESTERN PENNSYLVANIA
 PITTSBURGH, PENNSYLVANIA
 PREPARED FOR



APPROVED	SBC	08/01/2016
CHECKED	SBC	08/01/2016
DRAWN	RAM	08/01/2016
CAD FILE NO.	16253A004	
PROJECT NO.	RIDC.16253.FR	

KU Resources, Inc.
 22 South Linden Street
 Duquesne, PA 15110
 412.469.9331
 412.469.9336 fax
 www.kuresources.com



EXHIBIT C

SAMPLING LOCATION MAP SHEET 5
 FORMER LTV HAZELWOOD COKE PLANT
 AREAS A & B
 HAZELWOOD SECTION OF THE CITY OF PITTSBURGH
 ALLEGHENY COUNTY, PENNSYLVANIA
 PREPARED FOR
 RIDC OF SOUTHWESTERN PENNSYLVANIA
 PITTSBURGH, PENNSYLVANIA



KU Resources, Inc.
 22 South Linden Street
 Duquesne, PA 15110
 412.469.9331
 412.469.9336 fax
 www.kuresources.com

APPROVED	SBC 08/01/2016
CHECKED	SBC 08/01/2016
DRAWN	RAM 08/01/2016
CAD FILE NO.	16253A004
PROJECT NO.	RIDC.16253.FR



EXHIBIT C

SAMPLING LOCATION MAP SHEET 6
FORMER LTV HAZELWOOD COKE PLANT

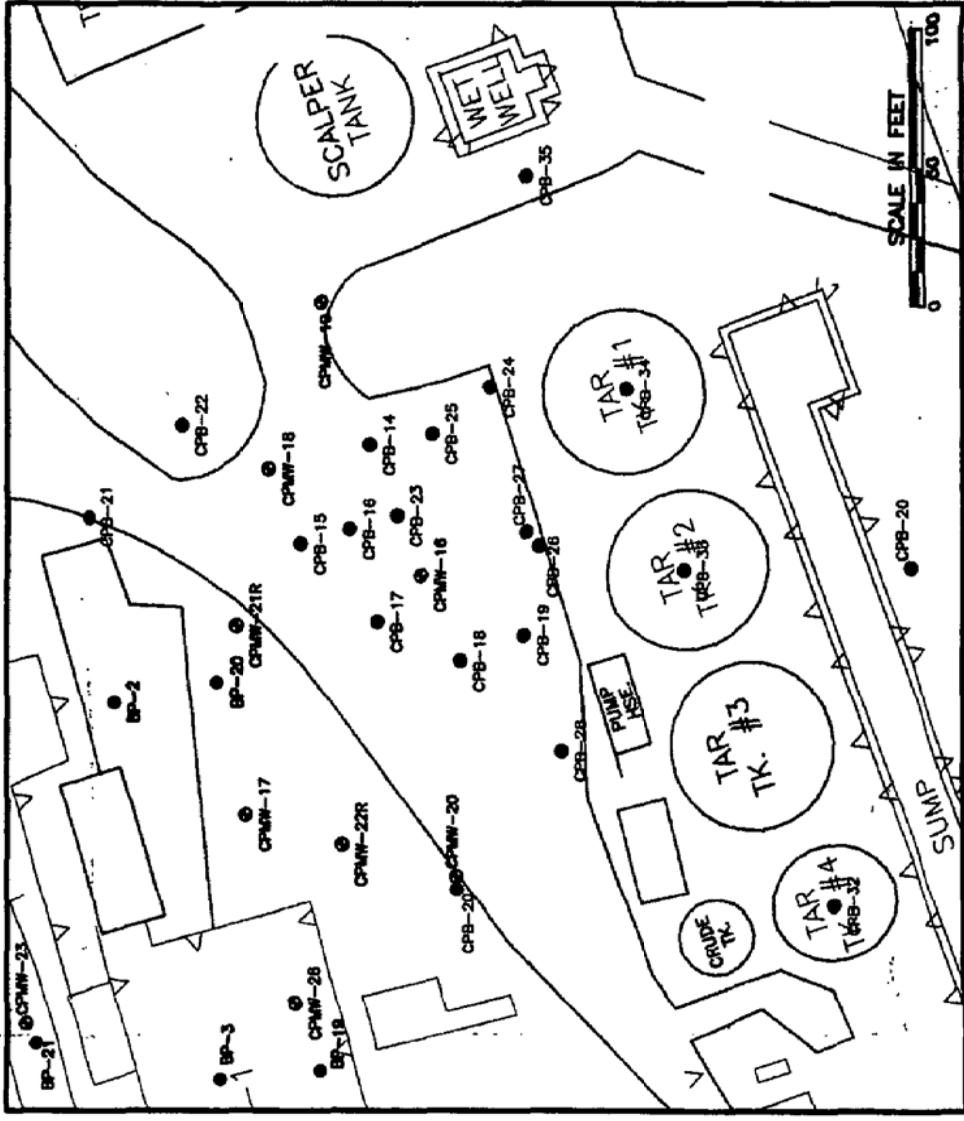
AREAS A & B
HAZELWOOD SECTION OF THE CITY OF PITTSBURGH
ALLEGHENY COUNTY, PENNSYLVANIA

PREPARED FOR
RIDC OF SOUTHWESTERN PENNSYLVANIA
PITTSBURGH, PENNSYLVANIA



KU Resources, Inc.
22 South Linden Street
Duquesne, PA 15110
412.469.9331
412.469.9336 fax
www.kuresources.com

APPROVED	SBC	08/01/2016
CHECKED	SBC	08/01/2016
DRAWN	RAM	08/01/2016
CAD FILE NO.	16253A004	
PROJECT NO.	RIDC.16253.FR	



DETAIL

EXHIBIT C
 SAMPLING LOCATION MAP SHEET 7
 FORMER LTV HAZELWOOD COKE PLANT
 AREAS A & B
 HAZELWOOD SECTION OF THE CITY OF PITTSBURGH
 ALLEGHENY COUNTY, PENNSYLVANIA
 PREPARED FOR
 RIDC OF SOUTHWESTERN PENNSYLVANIA
 PITTSBURGH, PENNSYLVANIA



APPROVED	SBC	08/01/2016
CHECKED	SBC	08/01/2016
DRAWN	RAM	08/01/2016
CAD FILE NO.	16253A004	
PROJECT NO.	RIDC.16253.FR	

KU Resources, Inc.
 22 South Linden Street
 Duquesne, PA 15110
 412 469 8331
 412 469 9336 fax
 www.kuresources.com

Exhibit D
Soil Management Plan

**SOIL MANAGEMENT PLAN
FORMER LTV HAZELWOOD COKE PLANT – AREAS A & B
4650 SECOND AVENUE
PITTSBURGH, ALLEGHENY COUNTY, PENNSYLVANIA**

1.0 General

This Soil Management Plan (SMP) describes the engineering controls to be implemented, as well as the environmental control procedures to follow, when unexpected conditions are found (e.g., staining, odors, unregistered tanks, etc.) during intrusive work such as site grading, trenching, excavating test pits, drilling, or other soil disturbance work at the Former LTV Hazelwood Coke Plant – Areas A & B located at 4650 Second Avenue in Pittsburgh, Allegheny County, Pennsylvania (Site).

The SMP is intended to provide a standard approach to be used by the property owner, tenants, and subcontractors that is consistent with a risk reduction strategy pursuant to Pennsylvania's Land Recycling and Environmental Remediation Standards Act (commonly known as "Act 2"). The protocols detailed herein are to be followed in the event that unexpected conditions are found during future redevelopment or Site maintenance activities.

2.0 Existing Soil Management/Cleanup

Area A

Concentrations of six metals (arsenic, chromium, iron, manganese, silver, and thallium), five semi-volatile organic compounds [SVOCs] (benzo(a)anthracene, benzo(a)pyrene, benzo(a)fluoranthene, dibenzo(a,h)anthracene, and indeno(1,2,3-cd)pyrene), and one polychlorinated biphenyl [PCB] (PCB-1242) was identified in surface soils at concentrations above the applicable Pennsylvania Department of Environmental Protection (PADEP) Medium-Specific Concentrations (MSCs) in Area A of the Site. Concentrations of four metals (chromium, manganese, silver, and thallium) and three SVOCs (benzo(a)anthracene, benzo(a)pyrene, and dibenzo(a,h)anthracene) were identified in the underlying subsurface soils above the applicable MSCs in Area A.

Area B

Concentrations of four metals (arsenic, lead, manganese, and thallium), one volatile organic compound [VOC] (benzene), thirteen SVOCs (anthracene, benzo(a)anthracene, benzo(a)pyrene, benzo(b)fluoranthene, benzo(g,h,i)perylene, benzo(k)fluoranthene, chrysene, o-cresol, p-cresol, dibenzo(a,h)anthracene, indeno(1,2,3-cd)pyrene, 2-methylnaphthalene, and naphthalene), and one PCB (PCB-1248) were identified in surface soils at concentrations above the applicable MSCs in Area B of the Site. Concentrations of four metals (arsenic, lead, manganese, and thallium), five VOCs (benzene, bromodichloromethane, toluene, vinyl acetate, and vinyl chloride), and twenty-three SVOCs (acenaphthene, acenaphthylene, anthracene, benzidine, benzo(a)anthracene, benzo(a)pyrene, benzo(b)fluoranthene, benzo(g,h,i)perylene, benzo(k)fluoranthene, chrysene, o-cresol, p-cresol, dibenzo(a,h)anthracene, dibenzofuran, 2,4-dimethylphenol, fluoranthene, fluorene, indeno(1,2,3-cd)pyrene, 2-methylnaphthalene, naphthalene, phenanthrene, phenol, and pyrene) were identified in the underlying subsurface soils above the applicable MSCs in Area B.

Surface and subsurface soils locations in both Areas A and B are defined by the topography during the previous site characterization activities and not present day. Soil impacts are present throughout the Site and, given the extent and volume, it is not practical to excavate/dispose nor is such an alternative necessary to be protective of human health and the environment. As a result, Site soil impacts that may be encountered during earthwork activities will be addressed as presented in this SMP.

2.1 Soil Cover/Deed Notification

As detailed in the CP, Site soil impacts will be addressed through a combination of engineering and institutional controls throughout the entire development area. These include the following:

- Soil cover of up to 12 foot thickness placed on a majority of the Site
 - Must be maintained into the future
- Witness barrier required for residential areas where original soils have not been covered; these areas will have a 1 foot soil cover
- HASP for construction/utility workers
- Vapor barriers installed in all buildings
- The soil cover, HASP, and vapor barriers will be recorded on the property deed through the filing of the Environmental Covenant

Regarding the soil cover, only materials meeting the definition of clean fill were used as described in in the PADEP Management of Fill Policy (document 258-2182-773).

3.0 Excavation and Stockpiling

Subsequent to Site preparation and grading activities future earth disturbance activities will result in the need to properly manage the cover materials and possibly the underlying soils. The underlying soils may contain constituents above Act 2 MSCs. During such future earth disturbance activities, the cover materials will be segregated first for potential reuse upon completion of the activity. Soils underlying the cover materials will also be segregated for potential reuse as backfill materials. If unexpected soil conditions are encountered, materials exhibiting such conditions will be segregated separately. As necessary, the soils will be stockpiled on impermeable synthetic material and analyzed to determine the disposition necessary, consistent with legal requirements.

If unexpected soil conditions are encountered (such as staining, odors, underground storage tanks, etc.), the locations of any soil stockpiles associated with unexpected conditions shall be delineated and appropriate erosion and sediment control measures (i.e., silt fence, straw bales) shall be installed downslope of the excavation area and stockpile areas. The soil stockpiles shall be located adjacent to the excavation area or at an alternative approved area. Where the delineation of stockpiled material and the existing ground surface cannot be readily defined, the excavated underlying soils shall be placed on a marker layer (such as a geotextile fabric) to provide such a distinction between the excavated soils and ground surface. The stockpiled soils shall be covered with a tarp until subsequently managed, or until any sampling that is performed demonstrates that the soil quality meets applicable standards.

4.0 Testing

For excavation projects where uncharacteristic materials are encountered, a representative sample of the total volume of excavated soils shall be collected and analyzed to determine the proper classification of the soils. In the event that the materials are classified as hazardous waste, they shall be appropriately managed and disposed in an approved off-Site location. Other materials may be re-used on Site so long as the clean fill buffer is replaced.

5.0 Backfilling

The excavated soils shall be backfilled by placing the soils in appropriate lifts and compacting with approved equipment until the required compaction specifications are achieved. After the excavation is backfilled, the original soil cap will be replaced.

6.0 Revegetation

Following completion of the backfilling and grading operations, the disturbed areas shall be properly seeded and mulched to establish vegetative growth, unless impervious hardscape is the final soil cover material. Seeding and mulching materials and procedures shall be in accordance with Sections 804 and 804 of the *Commonwealth of Pennsylvania Department of Transportation Specifications, 1994*. Once an adequate stand of vegetation is established, any installed erosion and sediment control measures shall be removed.

7.0 Environmental Controls

7.1 Dust Control

During excavation, stockpiling, and backfilling activities, appropriate actions shall be taken to minimize dust emissions from the work area and soil stockpiles. Water for dust suppression shall be obtained from an approved source and shall be used, as needed. Additionally, tarps may be used to cover soil stockpiles to protect the soil stockpiles from wind and minimize dust emissions.

7.2 Storm Water Management

Depending on the size and extents of the excavation, it may be necessary to construct temporary drainage ditches or berms to divert storm water surface water runoff from the excavation and soil stockpile areas. Temporary ditches and berms shall be constructed in general accordance with the *PADEP Erosion and Sediment Pollution Control Program Manual*.

7.3 Erosion and Sediment Control

Erosion and sediment control measures shall consist of the installation and maintenance of silt fence and/or straw bales, as necessary, for the duration of the construction activities. Silt fence and/or straw bales shall be installed downslope of all areas where excavation activities are to be performed or stockpiles are to be located. The silt fence and/or straw bale barriers shall be installed and maintained as indicated in the *PADEP Erosion and Sediment Pollution Control Program Manual*.

7.4 Equipment Decontamination

All equipment used to excavate and backfill uncharacteristic materials shall be properly decontaminated prior to demobilization from the Site.

7.5 Health and Safety

Prior to initiating earthwork at the Site, contractors shall prepare an appropriate Project Health and Safety Plan. This document shall identify specific personnel responsible for ensuring that the Project Health and Safety Plan is followed.

8.0 Drilling

When drilling is performed at the Site, all cuttings that consist of uncharacteristic materials shall be collected, contained, sampled, and managed appropriately. All completed boreholes shall be backfilled with a cement/bentonite grout. The grout shall be pumped through a tremie pipe, in one continuous operation, from the bottom to the top of the borehole.

Information File Review



pennsylvania
DEPARTMENT OF ENVIRONMENTAL
PROTECTION

Submitter Information

Name City Telephone #
Company State Email
Address Zipcode **Programs for file review - check all that apply**

All Programs

Site Information (Click the "ADD MORE" button)

- Oil and Gas(Southwest, Northwest, North-Central Regions)
- Radiation Protection(Southwest, Southeast, South-Central Regions)
- Safe Drinking Water
- Waste Management
- Waterways and Wetlands
- Other

Site Name/Address * Permit #
Municipality County

Site Name/Address Permit #
Municipality County

Site Name/Address Permit #
Municipality County

Site Name/Address Permit #
Municipality County

Site Name/Address Permit #
Municipality County

Site Name/Address Permit #
Municipality County

Site Name/Address Permit #
Municipality County

Site Name/Address Permit #

Municipality County

Site Name/Address Permit #

Municipality County

File Time Frame

Time Frame *

Please Describe the Records You Wish to Review

Seeking clarification of a site found on eMAP near a client site where a phase I ESA is occurring. Our client address is 4627 Chance Way, Pittsburgh, PA 15207. East of our client site is a listing as a Land Recycling Cleanup

Records Certifications and ADA Accommodations

- Records Certification? A fee of \$1 will be charged
- I am requesting accommodations under The Americans with Disabilities Act

Please Select DEP Regional Office(s)

Region *

Date Submitted:

From: [EP, SW Informal Review](#)
To: [Jared Owens](#)
Subject: RE: [External] RE: IFR-2022-0696
Date: Friday, August 12, 2022 3:42:40 PM

That is correct, the land recycling information is at 51 Bridge St, not at the Hazelwood location shown on the map. The DEP SWRO will consider this informal file review request closed.

Have a great weekend,

Emily Green | Clerical Assistant II
She | her | hers
Department of Environmental Protection | Southwest Regional Office
400 Waterfront Drive | Pittsburgh, PA 15222
412.442.4345 | 412.442.4000
www.dep.pa.gov

DEP is now accepting permit and authorization applications, as well as other documents and correspondence, electronically through the OnBase Electronic Forms Upload tool. Please use the link below to view the webpage, get instructions, and submit documents:

<https://www.dep.pa.gov/DataandTools/Pages/Application-Form-Upload.aspx>

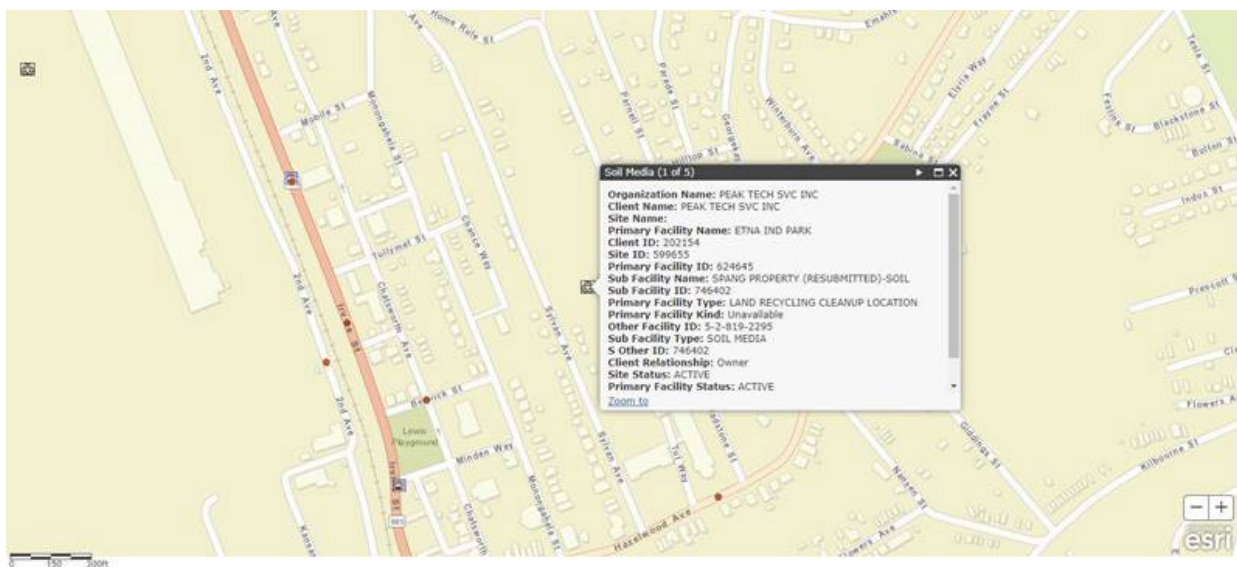
PRIVILEGED AND CONFIDENTIAL COMMUNICATION The information transmitted is intended only for the person or entity to whom it is addressed and may contain confidential and/or privileged material. Any use of this information other than by the intended recipient is prohibited. If you receive this message in error, please send a reply e-mail to the sender and delete the material from any and all computers.

From: Jared Owens <jowens@pve-llc.com>
Sent: Friday, August 12, 2022 1:19 PM
To: EP, SW Informal Review <RA-EPSWINFORMFILERE@pa.gov>
Subject: [External] RE: IFR-2022-0696

ATTENTION: This email message is from an external sender. Do not open links or attachments from unknown senders. To report suspicious email, use the [Report Phishing button in Outlook](#).

Hello Emily,

So, to clarify, the below picture is incorrectly mapped, and there is no land recycling program at this site, near Sylvan Avenue in Hazelwood? If so, I will not need any further information from PADEP.



Thank you so much for your help.

Sincerely,

Jared Owens

Environmental Technician
724-444-1100 ext. 519
pve-llc.com

From: EP, SW Informal Review <RA-EPSWINFORMFILERE@pa.gov>

Sent: Friday, August 12, 2022 12:59 PM

To: Jared Owens <jowens@pve-llc.com>

Subject: IFR-2022-0696

IFR-2022-0696

The DEP Southwest Regional Office has received the attached informal file review request.

It looks like the sites may have been mapped wrong. The Land Recycling permit 5-2-819-2295 has the address 51 Bridge St still listed. I apologize for any inconvenience. If you would still like to review those records, let us know and we can get those prepared for you.

Additional information regarding file reviews can be found on our website,
<http://www.dep.pa.gov/Citizens/PublicRecords/Pages/Informal-File-Review.aspx>.

Emily Green | Clerical Assistant II

She | her | hers

Department of Environmental Protection | Southwest Regional Office

400 Waterfront Drive | Pittsburgh, PA 15222

412.442.4345 | 412.442.4000

www.dep.pa.gov

DEP is now accepting permit and authorization applications, as well as other documents and correspondence, electronically through the OnBase Electronic Forms Upload tool. Please use the link below to view the webpage, get instructions, and submit documents:

<https://www.dep.pa.gov/DataandTools/Pages/Application-Form-Upload.aspx>

PRIVILEGED AND CONFIDENTIAL COMMUNICATION The information transmitted is intended only for the person or entity to whom it is addressed and may contain confidential and/or privileged material. Any use of this information other than by the intended recipient is prohibited. If you receive this message in error, please send a reply e-mail to the sender and delete the material from any and all computers.

ED GAINNEY
MAYOR



CELIA BEHREND LISS
OPEN RECORDS OFFICER

CITY OF PITTSBURGH
DEPARTMENT OF LAW
CITY-COUNTY BUILDING

August 17, 2022

Jared Owens
PVE, LLC
2000 Georgetown Drive, Suite 101
Sewickley, PA 15143
By Email: jowens@pve-llc.com

RE: RTK No. 109-03-2022

Dear Mr. Owens:

On August 17, 2022, the City of Pittsburgh Open Records Office received your written request for records pursuant to the Pennsylvania Right to Know Law (RTKL), 65 P.S. §67.101 *et seq.* Your specific request is as follows:

"We are preparing a Phase I Environmental Site Assessment for the Hazelwood properties mentioned in the attached Word document. As part of this assessment, we are requesting any information that your department has regarding current or former on-site septic systems, supply or monitoring wells (current or former), chemical spills, health violations, or other environmental contamination issues associated with the site."

Upon investigation, I have determined that the City is not in possession of the requested records and your request is denied in its entirety. The City does not have a Department of Health. As a courtesy to you, we suggest you contact the Open Records Office of the Allegheny County Department of Health.

To the extent anything requested does not exist, the RTKL instructs that the City is not required to create records which do not currently exist. See 65 P.S. §67.705. Additionally, nothing in the RTKL shall be construed to modify, rescind or supersede any of the City's record retention policies. See 65 P.S. §67.507.

If you feel that any aspect of this response to your request is in error, you may lodge an Appeal by writing to Elizabeth Wagenseller, Executive Director, Office of Open Records, 333 Market Street, 16th Floor, Harrisburg, PA 17101. If you wish to make an Appeal you must do so within fifteen (15) business days of the date of this letter. See 65 P.S. §67.1101.

Sincerely,

A handwritten signature in blue ink that reads "Celia B Liss".

Celia B. Liss
Open Records Officer

ED GAINEY
MAYOR



CELIA BEHREND LISS
OPEN RECORDS OFFICER

CITY OF PITTSBURGH
DEPARTMENT OF LAW
CITY-COUNTY BUILDING

August 17, 2022

Jared Owens
PVE, LLC
2000 Georgetown Drive, Suite 101
Sewickley, PA 15143
By Email: jowens@pve-llc.com

RE: RTK No. 109-03-2022

Dear Mr. Owens:

On August 17, 2022, the City of Pittsburgh Open Records Office received your written request for records pursuant to the Pennsylvania Right to Know Law (RTKL), 65 P.S. §67.101 *et seq.* Your specific request is as follows:

"We are preparing a Phase I Environmental Site Assessment for the Hazelwood properties mentioned in the attached Word document. As part of this assessment, we are requesting any information that your department has regarding current or former on-site septic systems, date of installation, type, or violations associated with the site.

We are also seeking information regarding any current or former municipal water system or on-site supply well serving the site, including date of installation and any violations or other environmental contamination issues associated with the site."

Upon investigation, I have determined that the City is not in possession of the requested records and your request is denied in its entirety. As a courtesy to you, you might contact the Pittsburgh Water and Sewer Authority, 1200 Penn Avenue, Pittsburgh, PA 15222.

To the extent anything requested does not exist, the RTKL instructs that the City is not required to create records which do not currently exist. See 65 P.S. §67.705. Additionally, nothing in the RTKL shall be construed to modify, rescind or supersede any of the City's record retention policies. See 65 P.S. §67.507.

If you feel that any aspect of this response to your request is in error, you may lodge an Appeal by writing to Elizabeth Wagenseller, Executive Director, Office of Open Records, 333 Market Street, 16th Floor, Harrisburg, PA 17101. If you wish to make an Appeal you must do so within fifteen (15) business days of the date of this letter. See 65 P.S. §67.1101.

Sincerely,

A handwritten signature in blue ink that reads "Celia B Liss".

Celia B. Liss
Open Records Officer

From: [Allegheny Open Records](#)
To: [Jared Owens](#)
Subject: Open Records Center Update :: W010261-081822
Date: Friday, August 19, 2022 3:44:11 PM

--- Please respond above this line ---

08/19/2022

Jared Owens
PVE LLC
2000 Georgetown Drive Suite 101
Sewickley, PA 15143

RE: RTKL Request - #W010261-081822

Dear Jared Owens:

This is in response to your request for records made pursuant the Pennsylvania Right-to-Know Law (RTKL). Your request, which this Office received on 8/18/2022, is for the following records regarding:

"We are preparing a Phase I Environmental Site Assessment for the Hazeiwood properties mentioned in the list below. As part of this assessment, we are requesting any information that your department has regarding current or former on-site septic systems, supply or monitoring wells (current or former), chemical spills, health violations, or other environmental contamination issues associated with the site

55-P-71 (2,387 SQ.FT./ 0.05 AC.) – 4607 Monongahela Street, Pittsburgh, PA 15207
(city/state/ZIP applies to all)

55-P-70 (2,387 SQ.FT./ 0.05 AC.) – 4609 Monongahela Street
55-P-69 (2,387 SQ.FT./ 0.05 AC.) – 4611 Monongahela Street
55-P-68 (2,387 SQ.FT./ 0.05 AC.) – 4613 Monongahela Street
55-P-67 (5,648 SQ.FT./0.13 AC.) – 4626 Monongahela Street
55-P-64 (1,419 SQ.FT./ 0.03 AC.) – 4636 Monongahela Street
55-P-67 (5,648 SQ.FT./0.13 AC.) - Monongahela Street
55-P-62 (1,432 SQ.FT./0.03 AC.) – Monongahela Street
55-P-60 (5,680 SQ.FT./0.20 AC.) – 4648 Monongahela Street
55-P-58 (1,842 SQ.FT./0.04 AC.) – 4656 – Monongahela Street
55-P-57 (3,260 SQ.FT./0.07 AC.) – 4658 – Monongahela Street
56-B-37 (8,008 SQ.FT./0.18 AC.) – Berwick Street
56-B-41 (8,890 SQ.FT./ 0.20 AC.) – 375 Berwick Street

56-B-51 (1,113 SQ.FT./ 0.03 AC.) – 4670 Sylvan Avenue
55-P-140 (1,104 SQ.FT./ 0.03 AC.) – 4666 Sylvan Avenue
55-P-141 (1,118 SQ.FT./ 0.03 AC.) – 4664 Sylvan Avenue
55-P-142 (1,518 SQ.FT./ 0.03 AC.) – 4662 Sylvan Avenue
55-P-146 (4,200 SQ.FT./ 0.10 AC.) – 4656 Sylvan Avenue
55-P-148 (4,200 SQ.FT./ 0.10 AC.) – 4654 Sylvan Avenue
55-P-149 (888 SQ.FT./ 0.02 AC.) – 4650 Sylvan Avenue
55-P-149A (842 SQ.FT./0.02 AC.) – 4648 Sylvan Avenue
55-P-150 (854 SQ.FT./ 0.02 AC.) – 4646 Sylvan Avenue
55-P-151 (846 SQ.FT./ 0.02 AC.) – 4644 Sylvan Avenue
55-P-151A (857 SQ.FT./ 0.02 AC.) - 4642 Sylvan Avenue
55-P-154 (841 SQ.FT./ 0.02 AC.) – 4640 Sylvan Avenue
55-P-154A (841 SQ.FT./ 0.02 AC.) – 4638 Sylvan Avenue
55-P-154B (861 SQ.FT./ 0.02 AC.) - 4636 Sylvan Avenue
55-P-162 (874 SQ.FT./ 0.02 AC.) - 4634 Sylvan Avenue
55-P-154D (865 SQ.FT./ 0.02 AC.) – 4632 Sylvan Avenue
55-P-162B (874 SQ.FT./ 0.02 AC.) – 4630 Sylvan Avenue
55-P-162A (899 SQ.FT./ 0.02 AC.) - 4628 Sylvan Avenue
55-P-152D (1,075 SQ.FT./ 0.02 AC.) – 4649 Chance Way
55-P-152E (1,018 SQ.FT./ 0.02 AC.) – 4647 Chance Way
55-P-152B (1,032 SQ.FT./ 0.02 AC.) – 4645 Chance Way
55-P-152A (1,022 SQ.FT./ 0.02 AC.) – 4643 Chance Way
55-P-152 (1,033 SQ.FT./ 0.02 AC.) – 4641 Chance Way
55-P-152C (1,014 SQ.FT./ 0.02 AC.) – 4639 Chance Way
55-P-159B (1,013 SQ.FT./ 0.02 AC.) – 4637 Chance Way
55-P-159A (1,036 SQ.FT./ 0.02 AC.) – 4635 Chance Way
55-P-159 (1,050 SQ.FT./ 0.02 AC.) – 4633 Chance Way
55-P-158 (1,038 SQ.FT./ 0.02 AC.) – 4631 Chance Way
55-P-157 (1,048 SQ.FT./ 0.02 AC.) – 4629 Chance Way
55-P-156 (1,077 SQ.FT./ 0.02 AC.) – 4627 Chance Way
55-P-163 (2,685 SQ.FT./ 0.06 AC.) – Sylvan Avenue
55-P-166 (3,120 SQ.FT./ 0.07 AC.) – 4614 – Sylvan Avenue
55-P-167 (3,087 SQ.FT./ 0.07 AC.) – 4612 Sylvan Avenue
55-P-168 (3,071 SQ.FT./ 0.07 AC.) – 4610 Sylvan Avenue

This response only addresses records, if they exist, that would be in the possession of the Allegheny County Health Department (ACHD). With respect to the Allegheny County Department of Emergency Services/Fire Marshal's Office, a separate response addressing your request for these records will be provided under a separate RTKL request number.

Your request must be respectfully denied. After conducting a good faith and diligent search, the ACHD has not found any records responsive to your request. Section 705 of the RTKL states in part that "an agency is not required to create a record that does not exist." Because the County does not have records responsive to your request, no records can be made available. Therefore, under Section 705 of the RTKL, your request for these records must be denied.

Pursuant to Section 1101 of the RTKL, a party denied access to a requested record may file a

written appeal of the denial with the Pennsylvania Office of Open Records ("OOR") within fifteen (15) business days of the mailing date of the local agency's response. The OOR's address is:

Pennsylvania Office of Open Records
333 Market Street - 16th Floor
Harrisburg, PA 17126-0333

Sincerely,

Jessica Garofolo
County of Allegheny Open Records Officer

From: [Allegheny Open Records](#)
To: [Jared Owens](#)
Subject: Open Records Center Update :: W010262-081822
Date: Thursday, August 25, 2022 8:18:06 AM

--- Please respond above this line ---

08/25/2022

Jared Owens
PVE LLC
2000 Georgetown Drive Suite 101
Sewickley, PA 15143

RE: RTKL Request - #W010262-081822

Dear Jared Owens:

This is in response to your request for records made pursuant the Pennsylvania Right-to-Know Law (RTKL). Your request, which this Office received on 8/18/2022, is for the following records regarding:

"We are preparing a Phase I Environmental Site Assessment for the Hazeiwood properties mentioned in the list below. As part of this assessment, we are requesting any information that your department has regarding current or former on-site septic systems, supply or monitoring wells (current or former), chemical spills, health violations, or other environmental contamination issues associated with the site

*55-P-71 (2,387 SQ.FT./ 0.05 AC.) –4607 Monongahela Street, Pittsburgh, PA 15207
(city/state/ZIP applies to all)*

*55-P-70 (2,387 SQ.FT./ 0.05 AC.) – 4609 Monongahela Street
55-P-69 (2,387 SQ.FT./ 0.05 AC.) – 4611 Monongahela Street
55-P-68 (2,387 SQ.FT./ 0.05 AC.) – 4613 Monongahela Street
55-P-67 (5,648 SQ.FT./0.13 AC.) – 4626 Monongahela Street
55-P-64 (1,419 SQ.FT./ 0.03 AC.) – 4636 Monongahela Street
55-P-67 (5,648 SQ.FT./0.13 AC.) - Monongahela Street
55-P-62 (1,432 SQ.FT./0.03 AC.) – Monongahela Street
55-P-60 (5,680 SQ.FT./0.20 AC.) – 4648 Monongahela Street
55-P-58 (1,842 SQ.FT./0.04 AC.) – 4656 – Monongahela Street
55-P-57 (3,260 SQ.FT./0.07 AC.) – 4658 – Monongahela Street
56-B-37 (8,008 SQ.FT./0.18 AC.) – Berwick Street*

56-B-41 (8,890 SQ.FT./ 0.20 AC.) – 375 Berwick Street
56-B-51 (1,113 SQ.FT./ 0.03 AC.) – 4670 Sylvan Avenue
55-P-140 (1,104 SQ.FT./ 0.03 AC.) – 4666 Sylvan Avenue
55-P-141 (1,118 SQ.FT./ 0.03 AC.) – 4664 Sylvan Avenue
55-P-142 (1,518 SQ.FT./ 0.03 AC.) – 4662 Sylvan Avenue
55-P-146 (4,200 SQ.FT./ 0.10 AC.) – 4656 Sylvan Avenue
55-P-148 (4,200 SQ.FT./ 0.10 AC.) – 4654 Sylvan Avenue
55-P-149 (888 SQ.FT./ 0.02 AC.) – 4650 Sylvan Avenue
55-P-149A (842 SQ.FT./0.02 AC.) – 4648 Sylvan Avenue
55-P-150 (854 SQ.FT./ 0.02 AC.) – 4646 Sylvan Avenue
55-P-151 (846 SQ.FT./ 0.02 AC.) – 4644 Sylvan Avenue
55-P-151A (857 SQ.FT./ 0.02 AC.) - 4642 Sylvan Avenue
55-P-154 (841 SQ.FT./ 0.02 AC.) – 4640 Sylvan Avenue
55-P-154A (841 SQ.FT./ 0.02 AC.) – 4638 Sylvan Avenue
55-P-154B (861 SQ.FT./ 0.02 AC.) - 4636 Sylvan Avenue
55-P-162 (874 SQ.FT./ 0.02 AC.) - 4634 Sylvan Avenue
55-P-154D (865 SQ.FT./ 0.02 AC.) – 4632 Sylvan Avenue
55-P-162B (874 SQ.FT./ 0.02 AC.) – 4630 Sylvan Avenue
55-P-162A (899 SQ.FT./ 0.02 AC.) - 4628 Sylvan Avenue
55-P-152D (1,075 SQ.FT./ 0.02 AC.) – 4649 Chance Way
55-P-152E (1,018 SQ.FT./ 0.02 AC.) – 4647 Chance Way
55-P-152B (1,032 SQ.FT./ 0.02 AC.) – 4645 Chance Way
55-P-152A (1,022 SQ.FT./ 0.02 AC.) – 4643 Chance Way
55-P-152 (1,033 SQ.FT./ 0.02 AC.) – 4641 Chance Way
55-P-152C (1,014 SQ.FT./ 0.02 AC.) – 4639 Chance Way
55-P-159B (1,013 SQ.FT./ 0.02 AC.) – 4637 Chance Way
55-P-159A (1,036 SQ.FT./ 0.02 AC.) – 4635 Chance Way
55-P-159 (1,050 SQ.FT./ 0.02 AC.) – 4633 Chance Way
55-P-158 (1,038 SQ.FT./ 0.02 AC.) – 4631 Chance Way
55-P-157 (1,048 SQ.FT./ 0.02 AC.) – 4629 Chance Way
55-P-156 (1,077 SQ.FT./ 0.02 AC.) – 4627 Chance Way
55-P-163 (2,685 SQ.FT./ 0.06 AC.) – Sylvan Avenue
55-P-166 (3,120 SQ.FT./ 0.07 AC.) – 4614 – Sylvan Avenue
55-P-167 (3,087 SQ.FT./ 0.07 AC.) – 4612 Sylvan Avenue
55-P-168 (3,071 SQ.FT./ 0.07 AC.) – 4610 Sylvan Avenue

This response only addresses records, if they exist, that would be in the possession of the Allegheny County Department of Emergency Services/Fire Marshal's Office. With respect to the Allegheny County Health Department, a separate response was previously provided to you addressing your request for these records.

Your request must be respectfully denied. After conducting a good faith and diligent search, the Department of Emergency Services has not found any records responsive to your request. Section 705 of the RTKL states in part that "an agency is not required to create a record that does not exist." Because the County does not have records responsive to your request, no records can be made available. Therefore, under Section 705 of the RTKL, your request for these records must be denied.

Information concerning hazmat responses should be requested from the City of Pittsburgh. The website to submit a request to the City of Pittsburgh is openrecords@pittsburghpa.gov.

Pursuant to Section 1101 of the RTKL, a party denied access to a requested record may file a written appeal of the denial with the Pennsylvania Office of Open Records ("OOR") within fifteen (15) business days of the mailing date of the local agency's response. The OOR's address is:

Pennsylvania Office of Open Records
333 Market Street - 16th Floor
Harrisburg, PA 17126-0333

Sincerely,

Jessica Garofolo
County of Allegheny Open Records Officer

From: [Open Records](#)
To: [Jared Owens](#); [Open Records](#)
Subject: Re: RTKL Information Request
Date: Wednesday, August 17, 2022 1:15:55 PM
Attachments: [image001.png](#)

OK, thank you. We will process your request once we have your addresses.

Celia

[Celia Behrend Liss](#)
[Assistant City Solicitor](#)
[City of Pittsburgh Law Department](#)
[Open Records Officer](#)
[City of Pittsburgh](#)
[414 Grant Street](#)
[Pittsburgh, Pennsylvania 15219](#)
[412-255-2285 \(fax\)](#)
openrecords@pittsburghpa.gov

From: Jared Owens <jowens@pve-llc.com>
Sent: Wednesday, August 17, 2022 12:15 PM
To: Open Records <openrecords@pittsburghpa.gov>
Subject: RE: RTKL Information Request

Hi Celia,

I will update the Word document with any addresses in relation to the parcel numbers I can find on the Allegheny County Real Estate Portal and re-send that document once complete. I apologize for that.

Thanks,

Jared Owens
Environmental Technician
[724-444-1100](tel:724-444-1100) ext. 519
pve-llc.com

From: Open Records <openrecords@pittsburghpa.gov>
Sent: Wednesday, August 17, 2022 12:02 PM
To: Jared Owens <jowens@pve-llc.com>; Open Records <openrecords@pittsburghpa.gov>
Subject: Re: RTKL Information Request

Please provide street addresses so our City Staffers will be able to identify the places for which you seek information.

Thank you,

Celia Liss

Celia Behrend Liss
Assistant City Solicitor
City of Pittsburgh Law Department
Open Records Officer
City of Pittsburgh
414 Grant Street
Pittsburgh, Pennsylvania 15219
412-255-2285 (fax)
openrecords@pittsburghpa.gov

From: Jared Owens <jowens@pve-llc.com>
Sent: Wednesday, August 17, 2022 10:05 AM
To: Open Records <openrecords@pittsburghpa.gov>
Subject: RTKL Information Request

To whom it may concern:

We are preparing a Phase I Environmental Site Assessment for a total of 47 parcels located within the Hazelwood community, specifically between Sylvan Avenue to the east, Monongahela Street to the west, Berwick Street to the south, and Tullymet Street to the north. I have attached a map displaying the parcels, as well as a Word document listing the individual parcels. Also attached are 4 (four) forms we hope you can provide information for, confirm no information is available, or inform us of a better suited department in which to send the request. Please let us know if you have any questions or need anything in the forms clarified further. Thank you for your time and assistance.

Sincerely,

Jared Owens
Environmental Technician



[724-444-1100](tel:724-444-1100) ext. 519
2000 Georgetown Drive, Suite 101
Sewickley, PA 15143
pve-llc.com

Appendix D:

Photographs



Abandoned structure interior example



Structure at 4608/4610 Sylvan



Stairway connected to abandoned structure



Abandoned structure on adjacent property (4618)



Firepit on adjacent property




Typical structure side



General appearance on property with building debris



Foundation wall of former rowhouses



Foundation wall



View of wall from above



Overview looking south on Sylvan Ave.



Abandoned structure at 4656 Sylvan



Columbia Gas shed



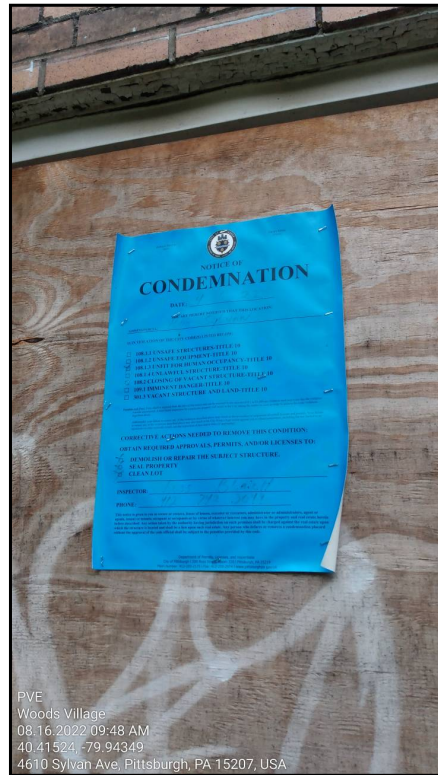
Stressed vegetation surrounding natural gas shed



4662/4664 Sylvan Ave. Abandoned structure



Adjacent currently inhabited property (4672 Sylvan)



Condemnation sign




Looking north on Sylvan Ave from northern Subject Property border



Pedestrian stairway connecting Sylvan Ave. to Tullymet/Chance intersection



Rear of 4616/4618 Sylvan Ave



Chance Way



Random bucket of household chemicals



PVE
Woods Village
08.16.2022 10:07 AM
40.41436, -79.94369
4641 Chance Way, Pittsburgh, PA 15207, USA

Closeup of household chemicals



PVE
Woods Village
08.16.2022 10:10 AM
40.41411, -79.94358
4649 Chance Way, Pittsburgh, PA 15207, USA

Former Chance Way extension facing south



Fire hydrant on Chance Way extension



Stairway connecting Sylvan Ave to Berwick Street



PVE
Woods Village
08.16.2022 10:25 AM
40.41369, -79.94378
141 Berwick St, Pittsburgh, PA 15207, USA

Evidence of vegetation dumping



PVE
Woods Village
08.16.2022 10:26 AM
40.41377, -79.94383
4658 Monongahela St, Pittsburgh, PA 15207, USA

Looking north towards Tullymet from Monongahela



Former foundation found on Subject Property




Looking west towards Monongahela St from Subject Property



General condition of Subject Property




View of general debris found on Subject Property



Area of maintained vegetation on
Subject Property (Mon. St)



Woods House bar/restaurant



Subject Property looking east from Mon. St.



Looking south on Tullymet St. down Monongahela St.



Looking west on Tullymet St towards Monongahela River



Rear of 4672 Sylvan Ave.



Looking east at Chance Way from Monongahela



Looking west from bend on Chance Way towards Monongahela



Pipe sticking up on Subject Property. Likely fence post



Unknown water pipe on adjoining property on Monongahela St.



Foundation wall viewed from Chance Way

Appendix E:
Qualifications



Darren T. Waddell, QEP, CHMM, LRS

*Senior Project Manager,
Environmental Services*

EDUCATION

Duquesne University

- MS, Environmental Science and Management, 2015

Slippery Rock University

- BS, Environmental Science, 2004

LICENSES & CERTIFICATIONS

- Qualified Environmental Professional (QEP)
- Certified Hazardous Materials Manager (CHMM)
- WVDEP Licensed Remediation Specialist (LRS)
- ASTM E 1527 Phase I ESA
- 40-Hour OSHA Hazardous Waste
- 10-Hour OSHA Construction Industry Training
- 8-Hour OSHA Supervisor Training

AFFILIATIONS

- Air & Waste Management Association
- Beaver Area Jaycees
- Ohio River Trail Council

SUMMARY OF EXPERIENCE

Darren is a Senior Project Manager with more than 15 years of professional experience in the environmental consulting industry. He possesses extensive hands-on technical and management experience with project sites involving investigation, characterization and remediation of hazardous waste sites, landfills and petroleum release sites in Pennsylvania, Ohio, and West Virginia. Darren is proficient with various groundwater, soil, and soil vapor monitoring techniques and data evaluation at complex sites. He also has extensive experience and knowledge with environmental compliance regulations on the state and federal level, with regard to stormwater/wastewater discharge and permitting, air emissions permitting, waste tracking, reporting and record keeping, chemical inventory reporting. Darren is responsible for the management site investigations, remedial activities, environmental compliance, auditing, permitting, and reporting for multi-phase environmental compliance projects. Darren is also responsible for assembling Phase I Environmental Site Assessments, including database review, site inspections and report completion.

AREAS OF EXPERTISE

- Underground Storage Tank Compliance, Release Investigations and Remediation
- Site Characterization and Remediation
- Environmental Due Diligence Assessment
- Multi-media Environmental Compliance Permitting and Reporting

PROJECT EXPERIENCE

**IUP - Kovalchick Convocation and Athletic Center Property Remediation
2007–2009**

Darren served as the Site Coordinator and Forman for the multi-year environmental subsurface cleanup which involved the daily coordination of several remedial contractors as well as the weekly correspondences with the EPA, PADEP, Department of General Services, and the client throughout the duration of the project. The project involved extensive phases of remediation for the former industrial property, which included remedial excavation and disposal, as well as the injection of aerobic and anaerobic contaminant degradation compounds into the subsurface.



Jared Owens

Environmental Technician



jowens@pve-llc.com
724 444 1100
pve-llc.com

ABOUT

Jared is an experienced Environmental Technician with broad-based knowledge of managing and conducting field investigations, including soil and groundwater sampling, vapor/air monitoring, and remediation system maintenance. At PVE, LLC, Jared is responsible for project scoping, coordination and oversight of subcontractors, correspondence with regulatory agencies, data management, reporting, and customer relations. He is also responsible for assembling information, site inspections and completing Phase I and II Environmental Site Assessments as well as associated reporting.

PROJECT EXPERIENCE

Former Strayers Market Site – Winterstown, PA

Jared was responsible for carrying out all field activities at the above-mentioned site, a former gas station with known groundwater and soil contamination. Activities at this site included planning and conducting groundwater and soil vapor sampling events, operations and maintenance of an on-site ozone injection remediation system, and subcontractor oversight. Due to contamination beyond the site, point of entry treatment (POET) systems were installed in several households downstream, and Mr. Owens was the primary resident contact in the event of system issues. He also maintained and sampled the POET systems and reported results to homeowners.

Mazzaro-McKees Rocks Landfill – Pittsburgh, PA

Mr. Owens was the primary environmental technician for the above-mentioned location, a former landfill with known methane emissions that exceeded state standards. His responsibilities for the site included creation and implementation of a perimeter methane monitoring plan during site excavations, ensuring health and safety standards were maintained during construction activities, as well as planning and conducting ambient air, soil vapor, soil, and groundwater sampling. He also completed field documentation and reviewed laboratory results for client reports.

EDUCATION

Southern New Hampshire University
– BS, Environmental Science

LICENSES & CERTIFICATION

- OSHA 40 hr Hazwoper Training/
Annual 8 hr refresher class,
- OSHA 10 Hour Construction
Safety
- 36 hr USACE Wetland
Delineation Training

Appendix F:

Scope and Limitations of Report

SCOPE OF SERVICES

PHASE I ENVIRONMENTAL SITE ASSESSMENT

The main objective of this Scope of Services is to identify recognized environmental conditions, specifically: the presence or likely presence of any hazardous substances or petroleum products in, on, or at a property: (1) due to release to the environment; (2) under conditions indicative of a release to the environment; or (3) under conditions that pose a material threat of a future release to the environment. This Scope of Services meets or exceeds Standard Practice E 1527-21 for Phase I Environmental Site Assessments.

A. REVIEW OF ENVIRONMENTAL RECORDS AND HISTORICAL SOURCES

1. Environmental Record Sources

Partridge Venture Engineering, PC doing business as PVE Engineering ("PVE") will obtain and review public records from standard sources that will help identify recognized environmental conditions relevant to the subject property:

Federal NPL Site List	Federal RCRA TSD List
Federal Delisted NPL Site List	Federal ERNS List
Federal CERCLIS List	State Lists of Hazardous Waste Sites
Federal CERCLIS NFRAP List	State Leaking Underground Storage Tank Lists
State Registered Storage Tanks Lists	State Landfill/Solid Waste Disposal Site Lists
Federal RCRA Generators List	State VCPSites
Brownfields Sites	

To the extent necessary, PVE will check one or more of the following additional records or local sources:

Local Lists of Landfill/Solid Waste Disposal Sites
Fire Department
Planning Department
Local Lists of Hazardous Waste/Contaminated Sites
Building Permit/Inspection Department
Local/Regional Pollution Control Agency
Local/Regional Water Quality Agency
Local Electric Utility Companies
Local Lists of Registered Underground Storage Tanks
Local Records of Emergency Release Reports
Local Records of Contaminated Public Wells
Department of Health/Environmental Division

2. Physical Setting Sources

PVE will review one or more of the following Physical Setting Sources:

USGS 7.5 Minute Topographic Map
USGS or State Bedrock Geology Maps
USGS or State Groundwater Maps
USGS or State Surficial Geology Maps
Soil Conservation Service Soil Maps

3. Historical Use Information

PVE will consult one or more historical sources to develop a history of previous uses or occupancies of the subject property in order to identify those uses or occupancies that are likely to have led to recognized environmental conditions:

Aerial Photographs	Fire Insurance Maps
Property Tax Files	Recorded Land Title Maps
USGS 7.5 Minute Topographic Map	Local Street Directories
Building Department Records	Zoning/Land Use Records

B. SITE RECONNAISSANCE

On a visit to the property, PVE will visually and physically observe the property and any structures (interior and exterior) to the extent not obstructed by bodies of water, adjacent buildings, or other obstacles. The site reconnaissance will include:

Periphery of the Property	Periphery of Structures
Interior of Structures	Current Uses of Property

Past Uses of Property
Past Uses of Adjoining Properties
Geologic and Topographic Conditions
Description of Structures
Potable Water Supply
Hazardous Substances
Storage Tanks
Pools of Liquid
PCB Containing Equipment
Stains or Corrosion
Pits, Ponds, Lagoons
Stressed Vegetation
Wastewater
Septic Systems

Current Uses of Adjoining Properties
Uses of Surrounding Properties
Hydrogeologic & Hydrologic Conditions
Roads
Sewage Disposal System
Petroleum Products
Odors
Drums and Containers
Means of Heating & Cooling
Drains & Sumps
Stained Soil or Pavement
Solid Waste
Drywells, Injection wells, Floor drains

C. INTERVIEWS WITH OWNERS, OCCUPANTS, AND GOVERNMENT OFFICIALS

PVE will conduct interviews with individuals familiar with the uses and conditions on the subject property. Questions may be asked in person, by telephone, or in writing. An attempt will be made to interview one or more of the following:

User of the Phase I ESA
Owner or Key Site Manager
Current Owners or Occupants
Past Owners or Occupants

and one or more government officials:

Local Fire, Health, or Environmental Agencies

Interviewees will be asked to provide helpful documents, if available:

Site Plans, Maps, Drawings or Surveys
Environmental Site Assessment Reports
Environmental Audit Reports
Environmental Permits
Petroleum Bulk Storage Registrations
Material Safety Data Sheets
Community Right-to-Know Plan
Safety Plans
Hydrogeologic Reports
Notices or Correspondence from Agencies Regarding Environmental Violations
Hazardous Waste Generator Notices or Reports
Geotechnical Studies

D. REPORT PREPARATION

PVE will prepare a written evaluation of the subject property summarizing results of the Records Review, Site Reconnaissance, and Interviews. The following will be included in the report:

Site and Vicinity Characteristics
Description of Structures and Other Improvements
Current Uses of the Property
Past Uses of the Property
Current & Past Uses of Adjoining Properties (to the extent identified)
Site Location Map
Site Features Map
Summary of Environmental Records
Review Physical Setting
Historical Use
Hazardous Substances Stored, Handled or Disposed
Petroleum Products Stored, Handled or Disposed
Indications of Solid Waste Disposal
Findings and Conclusions
List of Information Sources

Note: No attempt will be made to verify the presence of asbestos, radon, lead-based paint, lead in drinking water, or wetlands. PVE can provide additional services relating to those matters if requested.

Scope and Limitations of Report

Scope:

The specific components of this investigation are as follows:

Records Review:

Federal and State records were reviewed and compiled into report format by an independent subcontractor to PVE. The following are some of the reasonably ascertainable standard environmental record sources consulted:

- U.S. Environmental Protection Agency (USEPA) Comprehensive Environmental Response, Compensation and Liability Information System (CERCLIS) list;
- USEPA CERCLIS No Further Remedial Action Planned list;
- USEPA National Priority List (NPL) and Delisted NPL sites;
- Resource Conservation and Recovery Act (RCRA) list of hazardous waste generators, both small quantity and large quantity (SQG and LQG) and RCRA Treatment, Storage, and Disposal (TSD) facilities list;
- USEPA Emergency Response and Notification System (ERNS) list;
- Petroleum Bulk Storage Inventory list (PBS);
- Leaking Storage Tank list and/or Spills List;
- Solid Waste Facility Register (SWF);
- Brownfields and/or Voluntary Cleanup Program sites;
- Practically reviewable local records.

Environmental Setting:

Compiled through review of the following physical setting sources:

- United States Geological Survey (USGS) 7.5 Minute Topographic Maps
- Surficial and/or Bedrock Geology maps

History

The history of the site and of the surrounding area was developed based on consultation with any or all of the following reasonably ascertainable standard historical sources: aerial photographs, site maps, topographic maps, property tax files and interviews with owners, operators and local officials.

Limitations and Exceptions of Assessment

This report is intended for the sole use of the Client listed on the cover page to this Report and Section 1.5 and must be used in its entirety. The scope of services performed in execution of this evaluation may not be appropriate to satisfy the needs of other users, and any use or re-use of this document or the findings, conclusions, or recommendations presented herein is at the sole risk of said user.

This written analysis is an assessment of the property completely described in Section 2.0 and depicted in Appendix A and is not valid for any other property or location. It is a representation of the property analyzed as of the dates of the record reviews and site inspection. This report does not apply to any activities or events resulting in contamination after the date of site inspection or historic research.

Observations were made as indicated within the report. Where access to portions of the site or to structures on the site was unavailable or limited, PVE renders no opinion as to the presence of regulated or hazardous material or to the presence of indirect evidence relating to hazardous or regulated material in that portion of the site or structure.

This Environmental report was performed in accordance with ASTM E 1527-21 **Standard Practice for Environmental Site Assessments: Phase I Environmental Site Assessment Process**. The findings and conclusions contained herein must not be considered scientific certainties, but probabilities based on professional judgment concerning the significance of the limited data gathered during the course of this study. The following potential site conditions are outside the scope of this report and were not the subject of analysis during this investigation: asbestos-containing materials, radon, lead-based paint, lead in drinking water, and wetlands.

Conclusions and findings of this report are based in part on certain information provided by federal, state, and local officials and other parties referenced herein, and on information contained in the files of governmental agencies available at the time of this report. Reasonable attempts were made to interview users and property owners. No attempt was made to independently verify the accuracy or completeness of any information reviewed or received. The information provided on present and past property ownership does not constitute a title search.

As stated in 1527-21, no environmental site assessment can wholly eliminate uncertainty regarding the potential for RECs in connection with a property and that performance of Practice 1527-21 is intended to reduce, but not eliminate, uncertainty regarding the potential for RECs in connection with a property, recognizing reasonable limits of time and cost.

Also, as per 1527-21, the level of inquiry is variable: Not every property warrants the same level of assessment. Consistent with good commercial and customary practice, the appropriate level of environmental site assessment is guided by the type of property subject to assessment, the expertise and risk tolerance of the user, and the information developed in the course of the inquiry.

Appendix G:
User Questionnaire

Phase I ESA User Questionnaire

Based on ASTM 1527-21 Appendix X-3

PROJECT NAME: Woods Village

LOCATION: Hazelwood, Pittsburgh PA 15207

DATE: August 16th 2022.

The “user” of the Phase I ESA is identified as the entity for whom this Assessment is being prepared. A “User Questionnaire” should be completed by the user and submitted to the environmental professional to aid in gathering information that may identify RECs at the property. This questionnaire is a prerequisite in order to qualify for one of the Landowner Liability Protections¹ (LLPs) offered by the Small Business Liability Relief and Brownfields Revitalization Act of 2001 (the “*Brownfields Amendments*”), and without it, can result in a determination that “*all appropriate inquiries*” is not complete. **Please answer all questions listed below to the best of your knowledge.** Answers such as “Unknown” or “N/A” are acceptable and comply with ASTM requirements. If you have any questions regarding this questionnaire, please feel free to contact us.

1. Did a search of recorded land title records (or judicial records where appropriate) identify any **environmental liens** filed or recorded against the property under federal, tribal, state, or local law? If so, discuss below.

Negative. The search was conducted by the URA as part of their due diligence process to initiate exclusive negotiations for the purchase and development of vacant lots that were initially used for single family housing.

2. Did a search of recorded land title records (or judicial records where appropriate) identify any **activity and use limitations** (AULs) -- such as engineering controls, institutional controls, or land use restrictions -- that are in place at the property and/or have been filed or recorded against the property under federal, tribal, state, or local law? If so, discuss below.

Negative. Same as above.

3. As the user of this ESA, do you have any **specialized knowledge or experience** related to the property or nearby properties? For example, are you involved in the same line of business as the current or former occupants of the property or an adjoining property so that you would have specialized knowledge of the chemicals and processes used by this type of business? Please discuss your site knowledge in detail.

Unknown

¹ *Landowner Liability Protections* is the term used to describe 3 types of potential defenses to Superfund Liability in EPAs *Interim Guidance Regarding Criteria Landowners Must Meet in Order to Qualify for Bona Fide Prospective Purchaser, Contiguous Property Owner, or Innocent Landowner Limitations on CERCLA Liability* issued March 6, 2003.

4. Does the **purchase price** being paid for this property reasonably reflect the **fair market value** of the property? If you conclude that there is a difference, have you considered whether the lower purchase price is because contamination is known or believed to be present at the property? Please discuss.

The purchase price will reflect the typical cost to purchase empty vacant lots owned by the city. There is no known contamination on site that we are aware of and none believed to be on the property.

5. Are you aware of **commonly known or reasonably ascertainable information** about the property that would help the environmental professional to identify conditions indicative of releases or threatened releases? For example: Do you know the past uses of the property? Do you know of specific chemicals that are present or once were present at the property? Do you know of spill or other chemical releases that have taken place at the property? Do you know of any environmental cleanups that have taken place at the property? If so, discuss below.

The historic property records can be found within city archives. A conversation with Ryan Indovina (Indovina Associates Architects - Project Architect) would be good to provide details on past uses which were mainly homes. This has been researched by him.

6. Based on your knowledge and experience related to the property, are there any **obvious indicators** that point to the presence or likely presence of contamination at the property? If so, discuss below.

None

7. Please briefly describe **why** this Phase I ESA is being conducted. If for a property transaction, please indicate the type of transaction (sale, purchase, exchange, etc.).

As part of a broader project development actions to ensure that best practices are followed in the development of multi-family housing.

8. Please describe the **type** of property. For example, commercial, residential, industrial, warehouse, etc.

Multi-family residential townhomes

9. Please give the complete and correct **address** for the property, and the section, block, and lot number(s). If the mailing address differs from the location address (i.e., sometimes town boundaries do not match ZIP code town names), please provide the location address. Please provide any alternate and/or previous addresses of the property. If possible, please provide the environmental professional with site maps or documentation showing property location and property boundaries.

As listed in the PVE proposal and completed site survey by PVE. Dave Hager can provide details.

10. Are there any out-of-scope services desired for this Phase I ESA? Out-of-scope services may include an ASTM E2600-10 Tier 1 Vapor Encroachment Screen or inspecting for lead, asbestos, or radon and reporting the findings of the inspection. Please list any out-of-scope services you may wish to include.

N/A

11. Please identify who the report will be issued to, *including an address*.

Krish Pandya
Oak Moss Associates, LLC
PO Box 5144
6360 Broad Street
Pittsburgh, PA 15206

12. Please identify all parties who will **rely** on the contents of the Phase I ESA report.

Urban Redevelopment Authority of Pittsburgh
Indovina Architects Associates
PVE
City Planning and Zoning

13. Please identify the **site contact** and how the contact can be reached to set up a site inspection.

Krish Pandya
Phone - 4123029533

14. Please identify a **key site manager** (with contact information) with good knowledge of the uses and physical characteristics of the property. This may be the same as the site contact.

Same as site contact

15. Please identify any *current or former* **owners, occupants, and/or operators** (with contact information) that we may contact.

Current owner/operator/occupant(s):

City of Pittsburgh

Former owner/operator/occupant(s):

Unknown

16. Are there any prior site assessment reports, documents or correspondence concerning the property which may be pertinent to the environmental professional? If so, please describe them and provide copies if possible.

Unknown

17. Please use the remaining space to provide any other relevant information regarding the subject property.

Respondent: Krish Pandya

Signature: 

Company: Oak Moss Associates, LLC.

Title: Managing Partner **Date:** 8/16/22

UPON COMPLETION OF THIS QUESTIONNAIRE, SUBMIT A COPY TO OUR OFFICE VIA ONE OF THE FOLLOWING METHODS. CALL 724-444-1100 IF YOU HAVE QUESTIONS.

Mail to: PVE, LLC
2000 Georgetown Drive, Suite 101
Sewickley, PA 15143-8992
Fax to: 724-444-1104
Email to: dwaddell@pve-llc.com